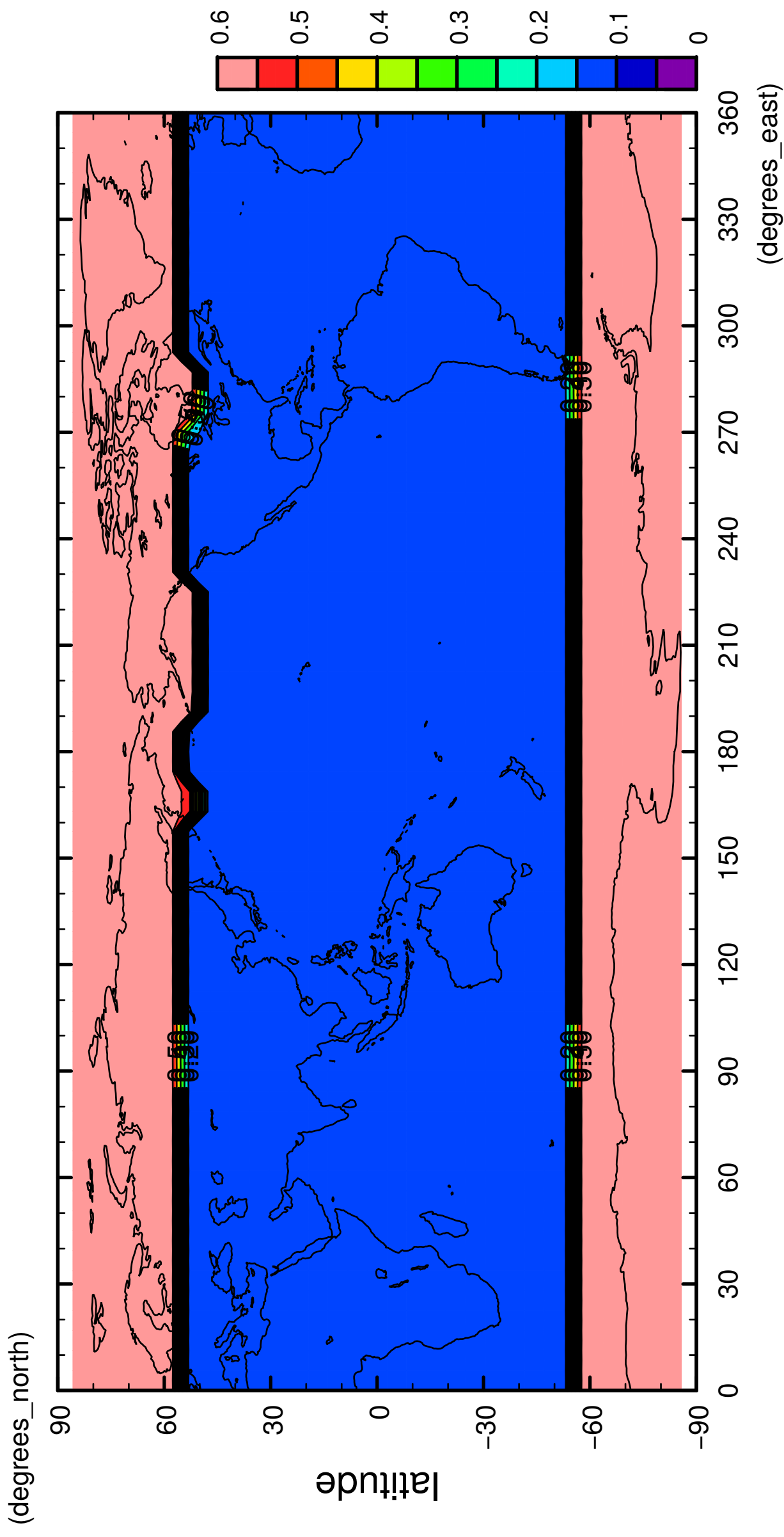


1/12

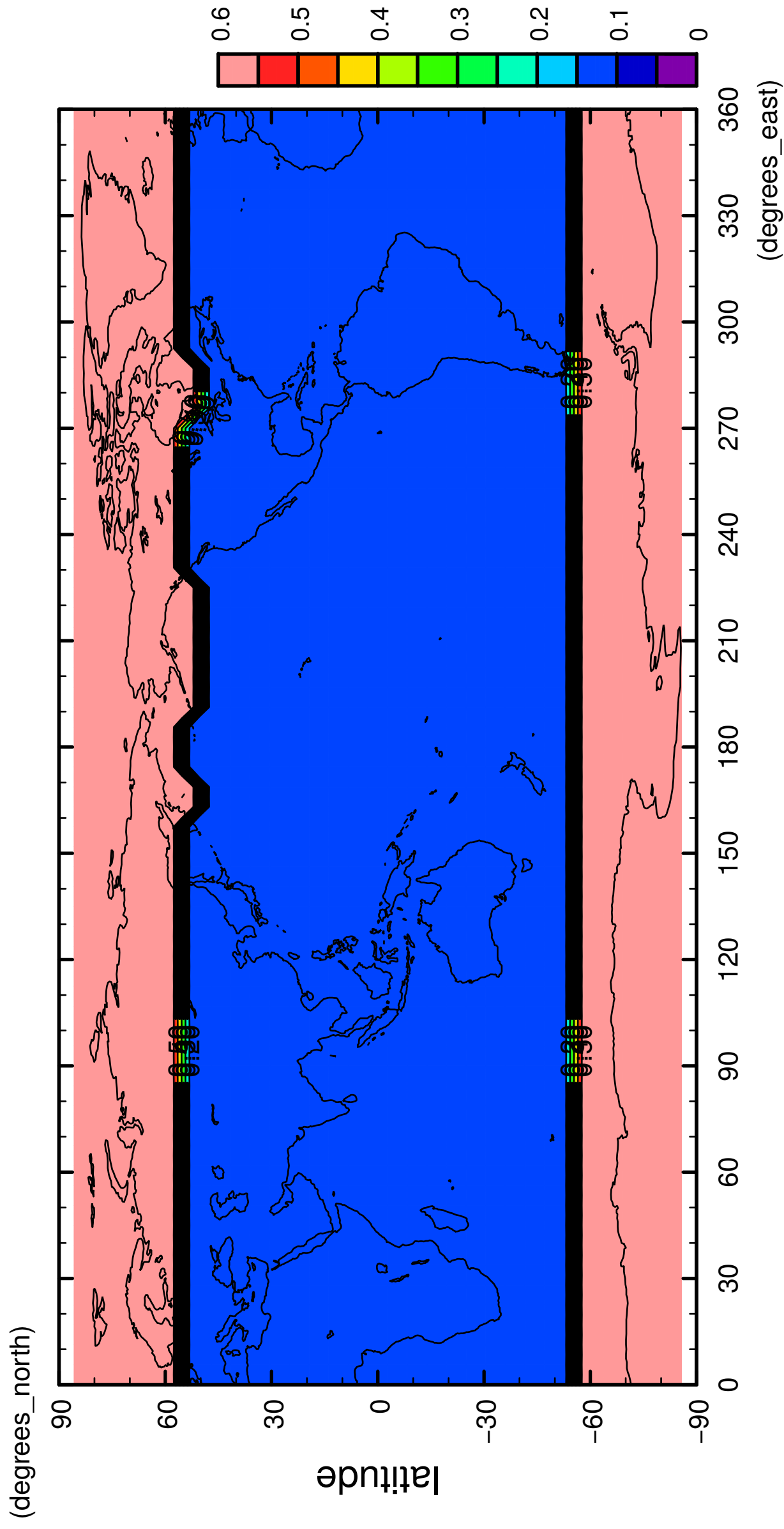
surface albedo



longitude
CONTOUR INTERVAL = 5.000E-02

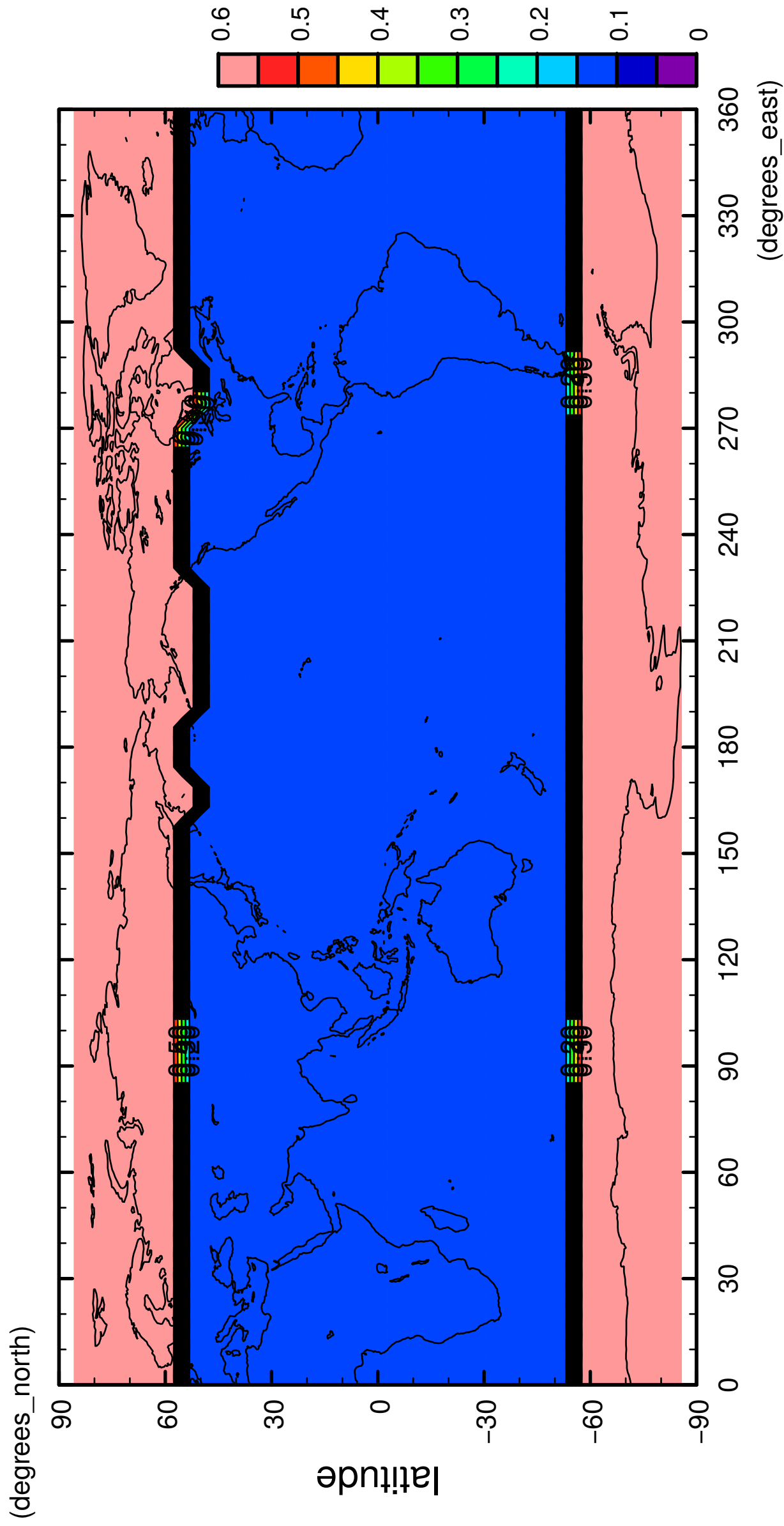
2/12

surface albedo



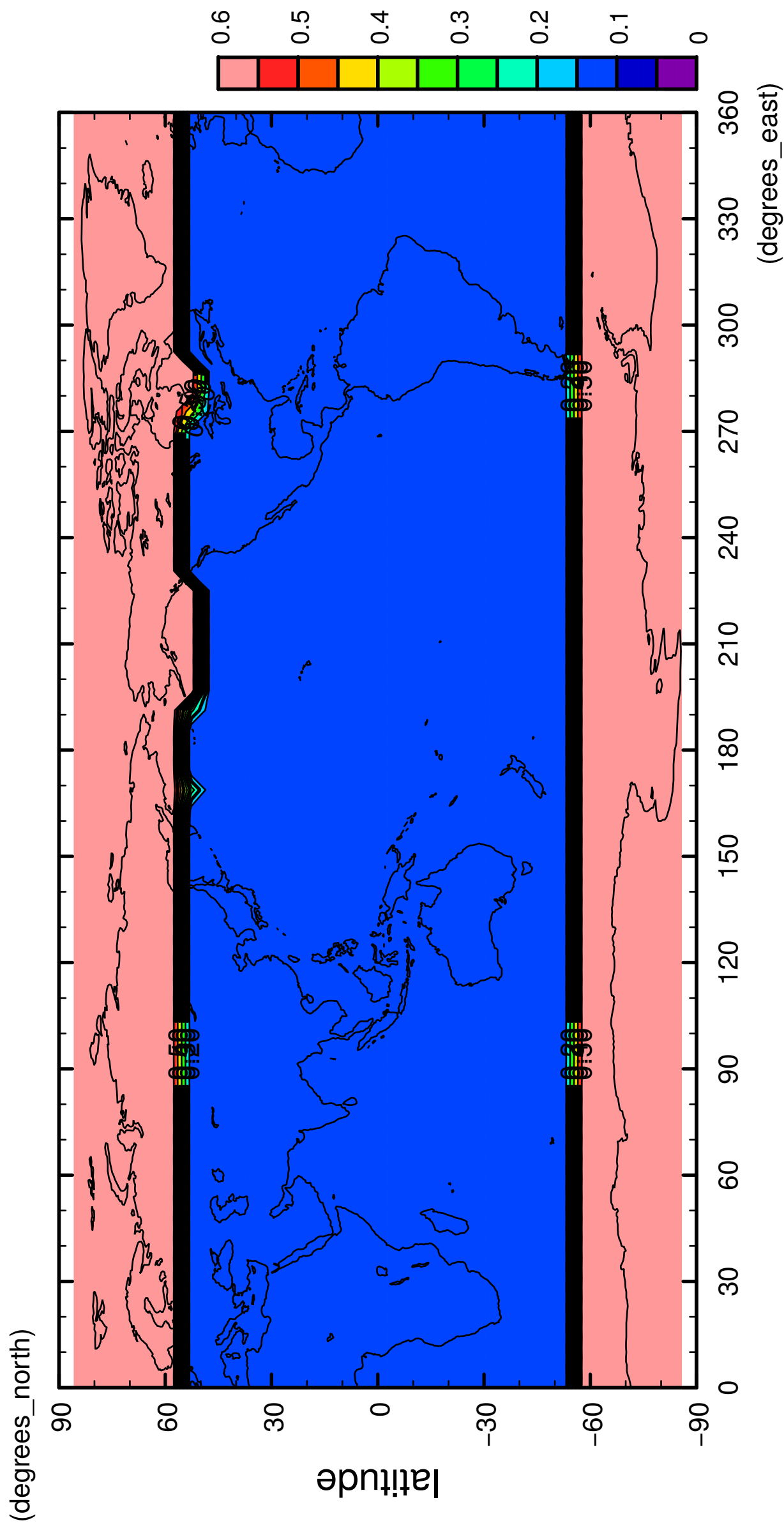
3/12

surface albedo



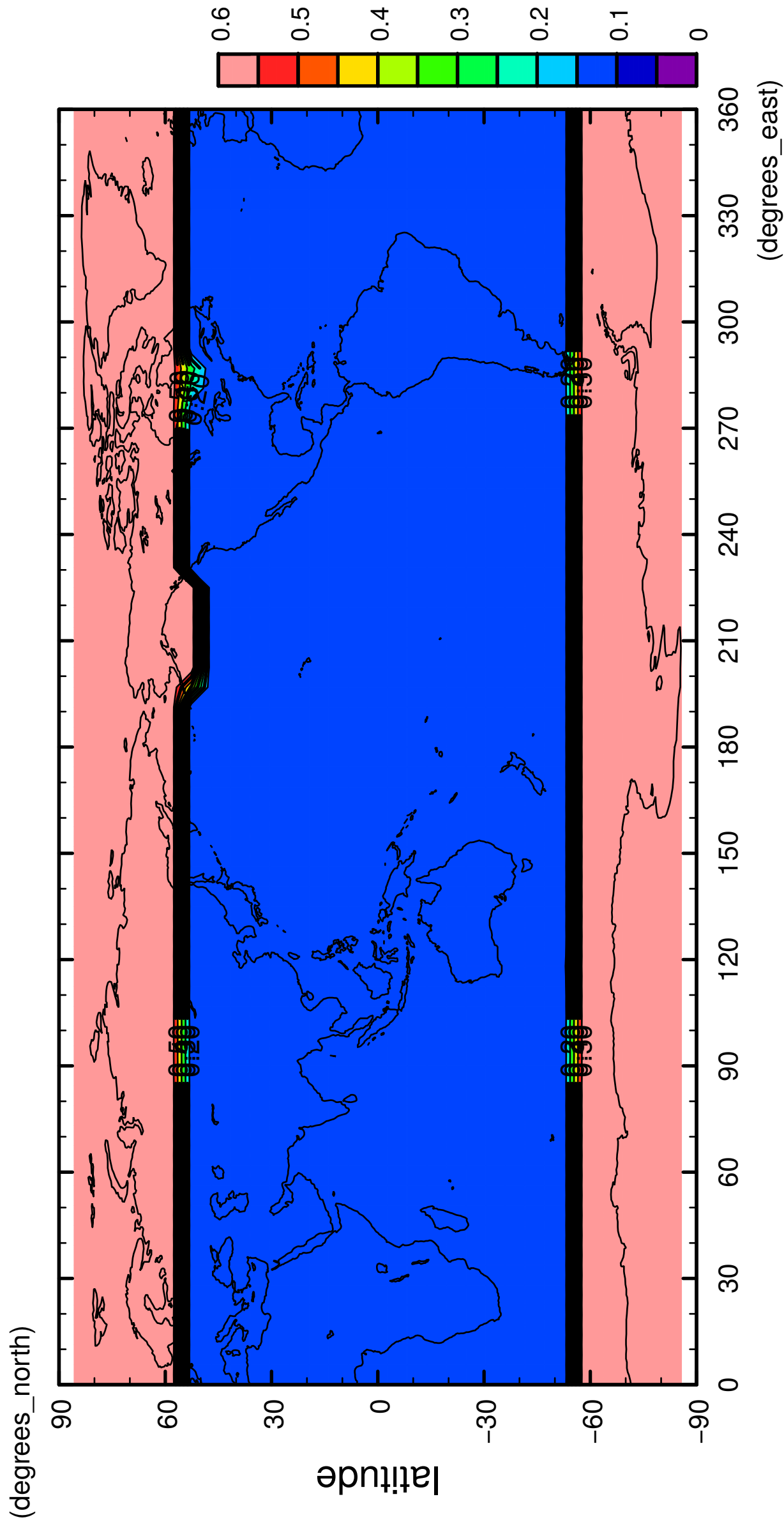
4/12

surface albedo



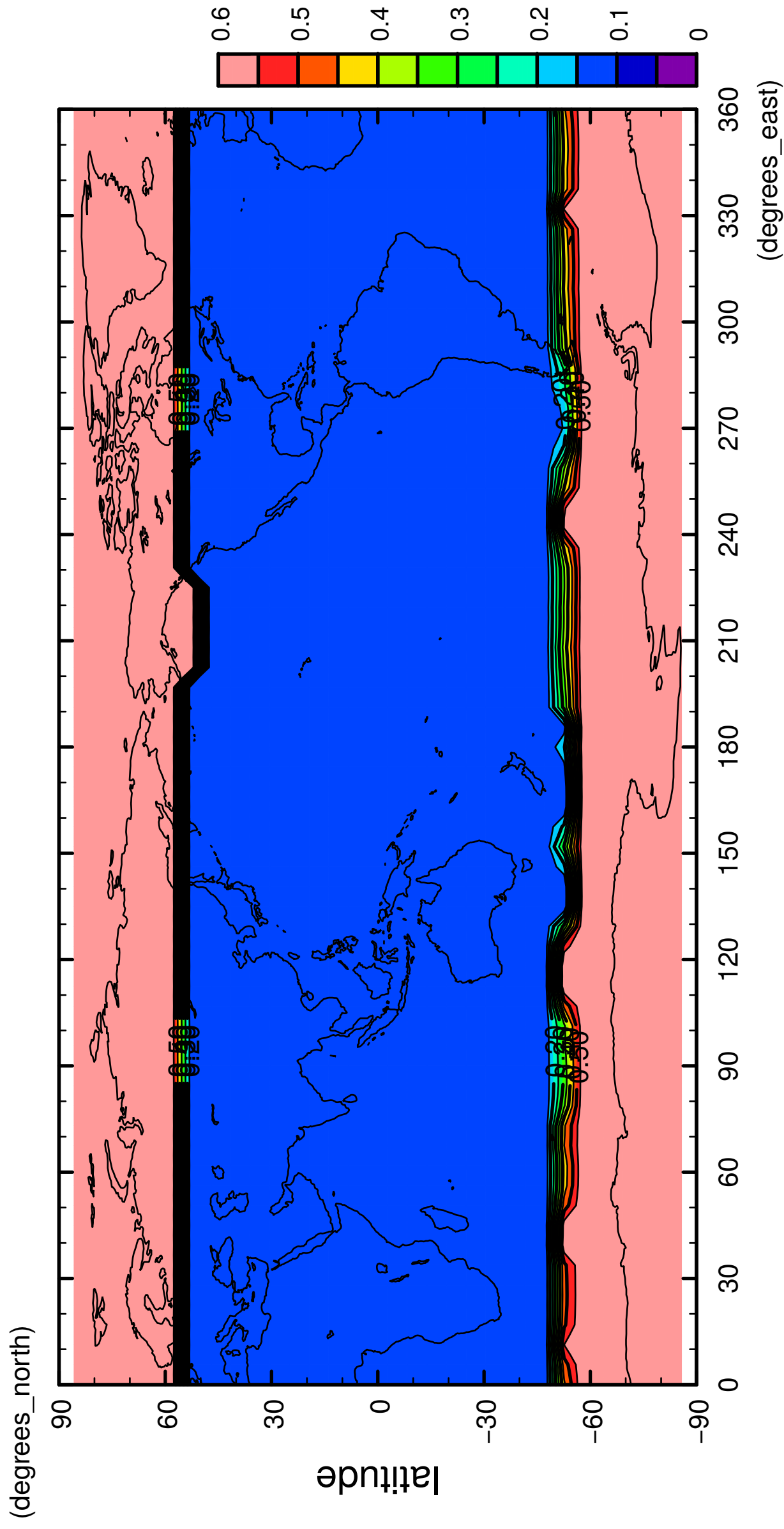
5/12

surface albedo



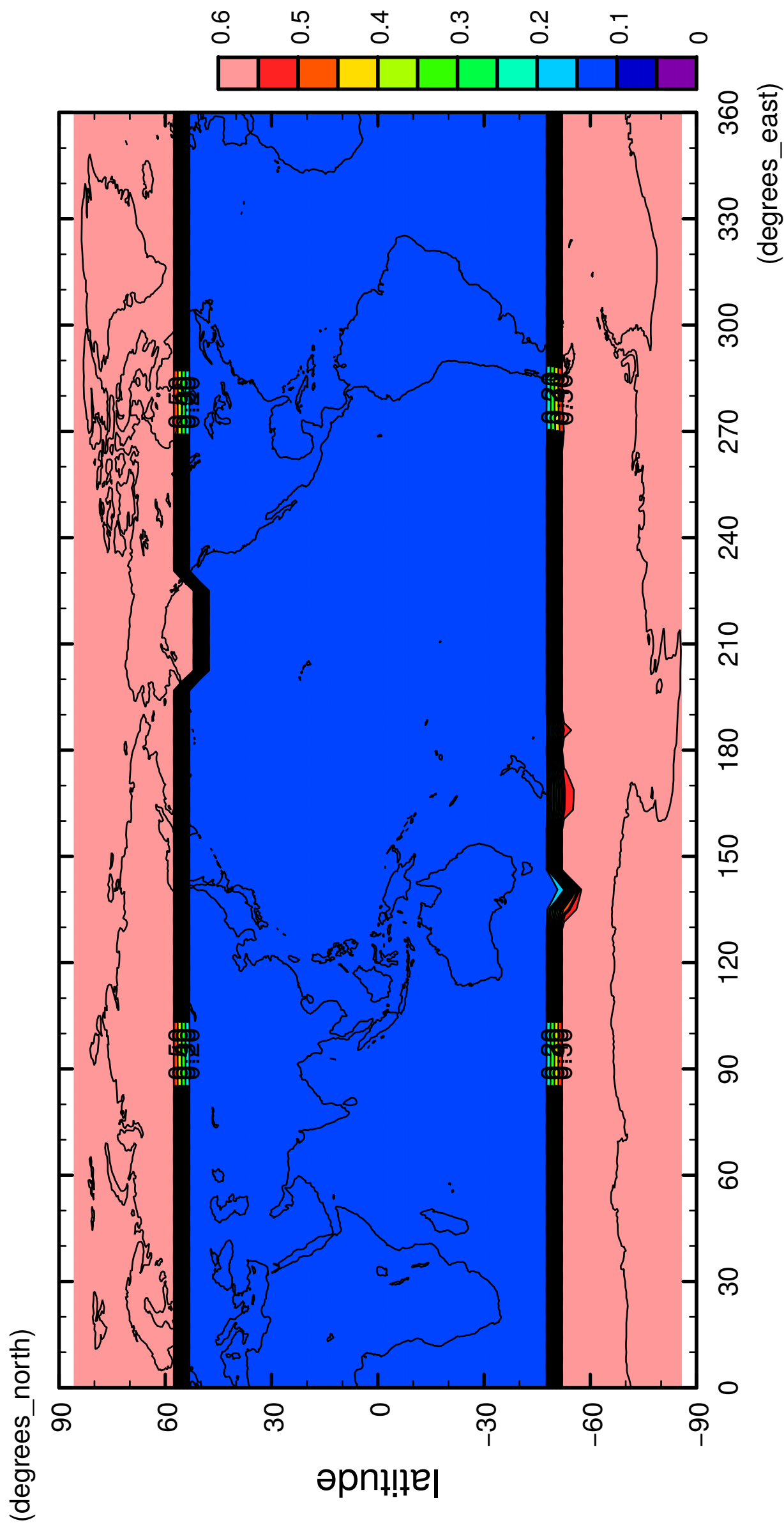
6/12

surface albedo



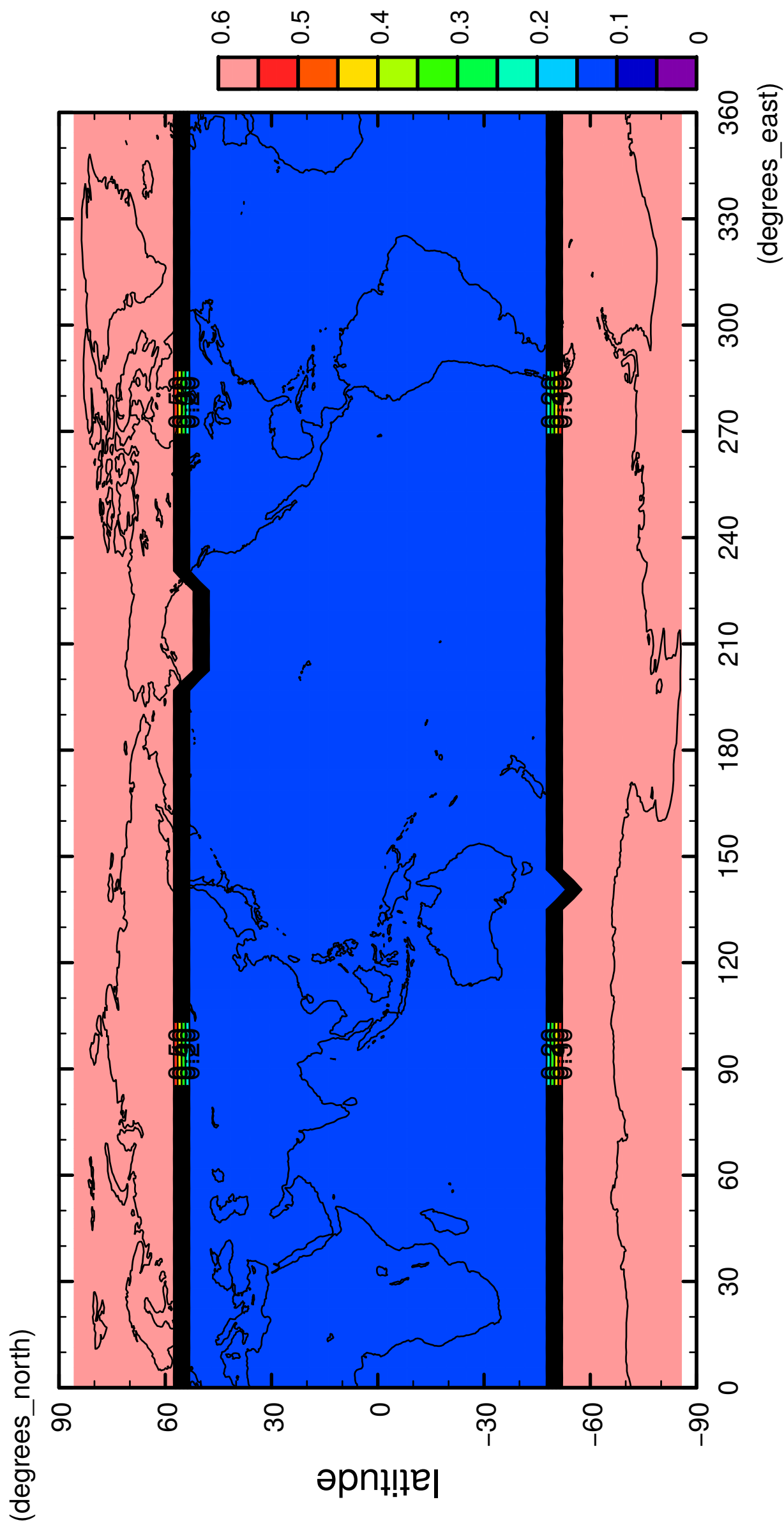
7/12

surface albedo



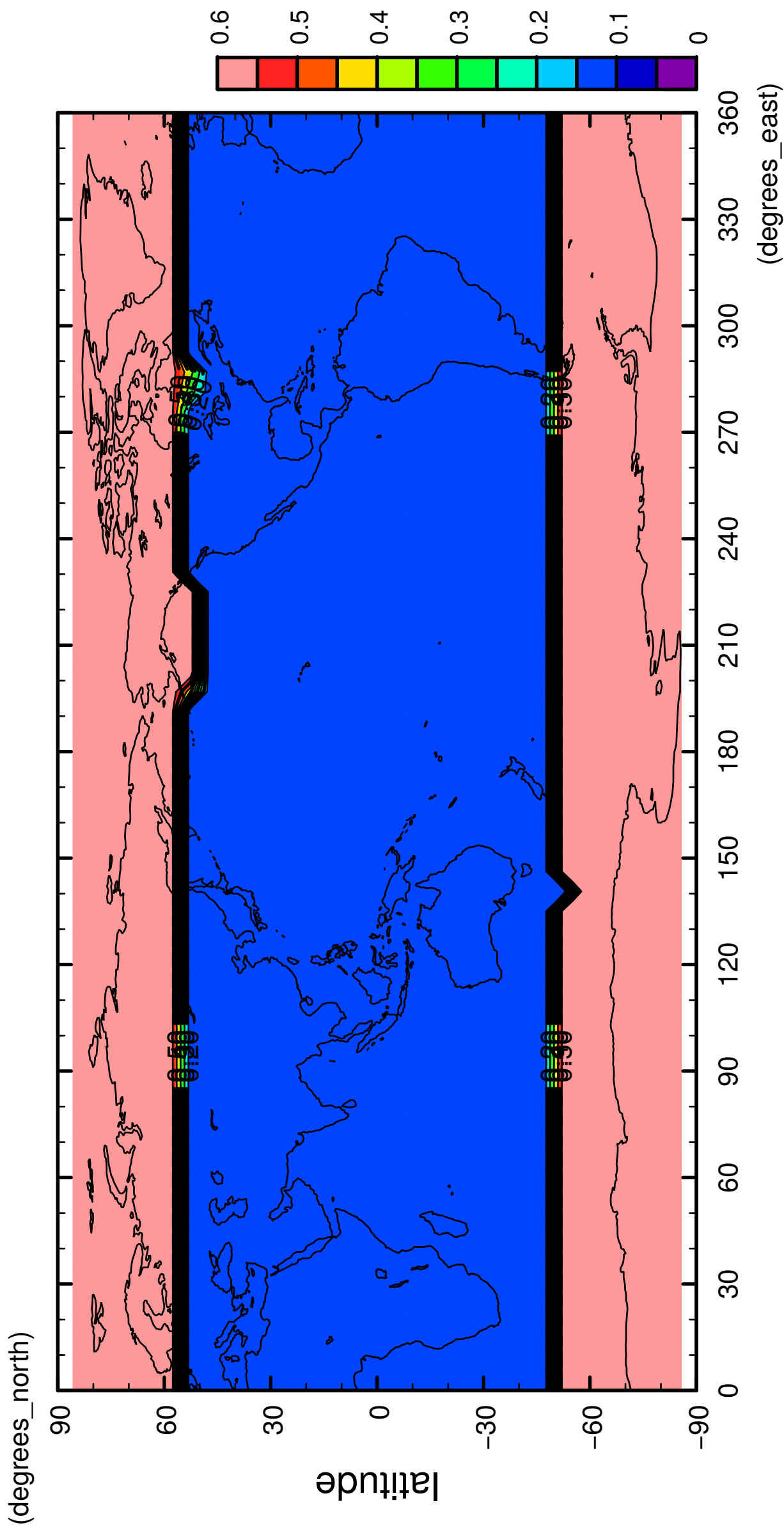
8/12

surface albedo



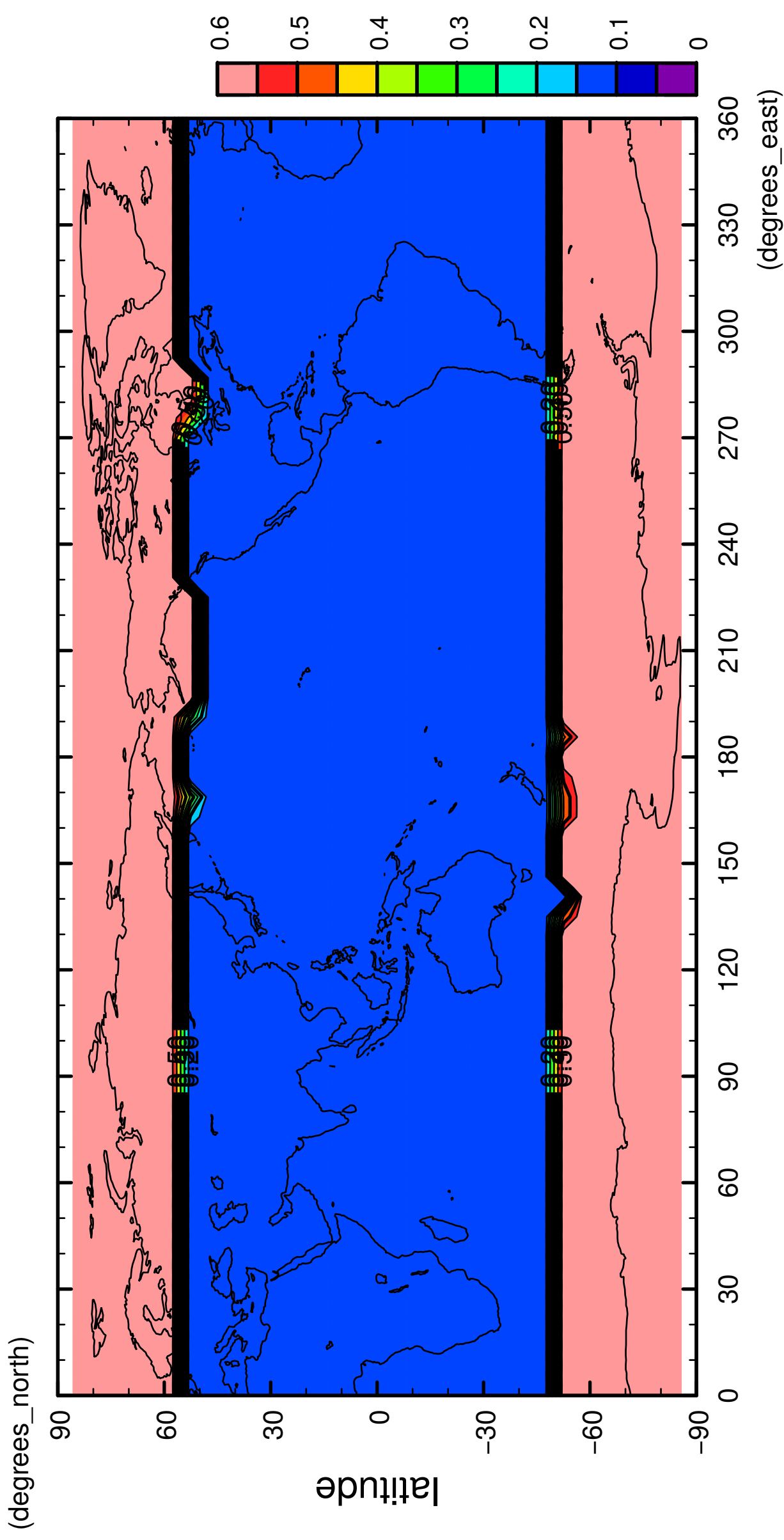
9/12

surface albedo



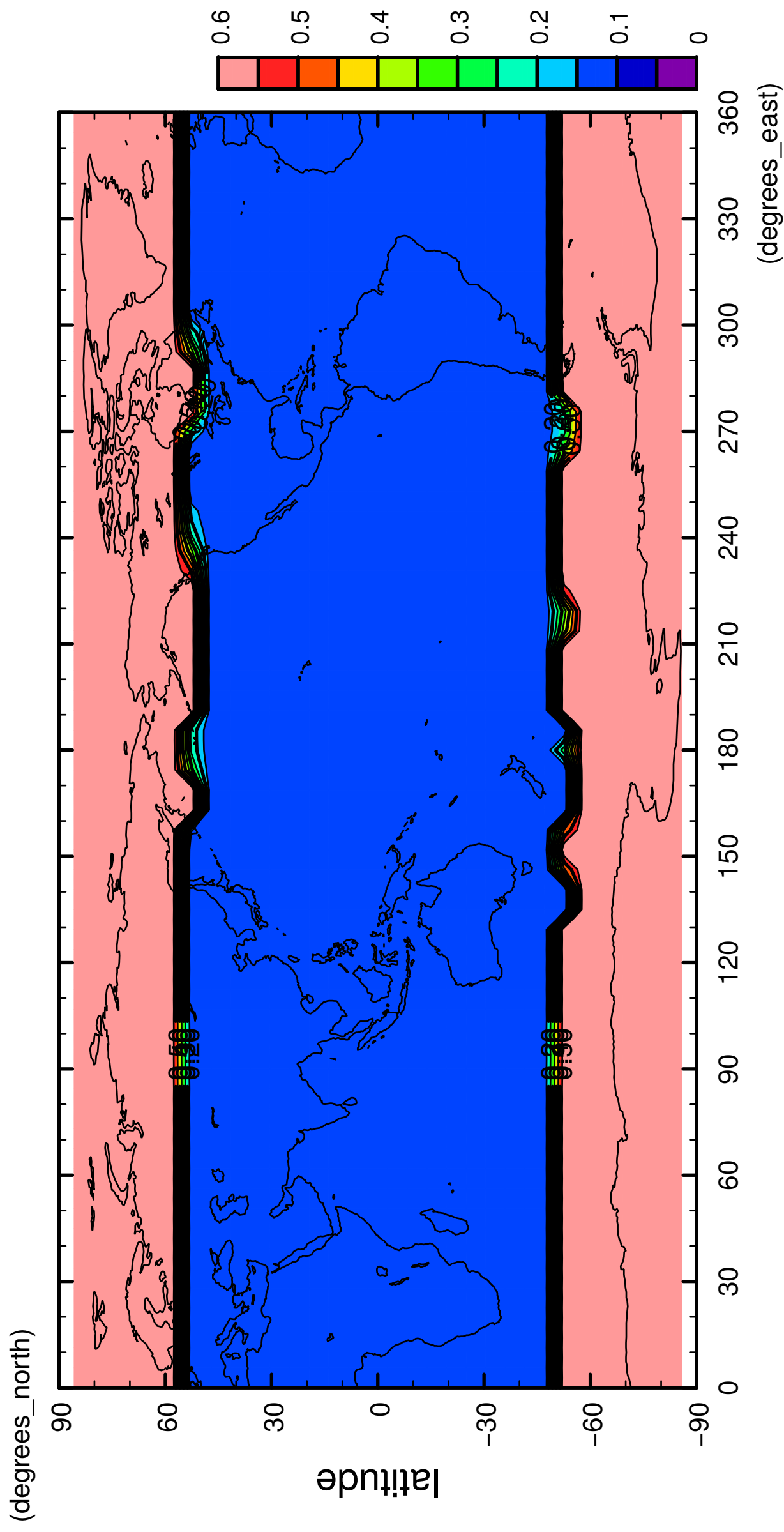
10/12

surface albedo



11/12

surface albedo



12/12

surface albedo

