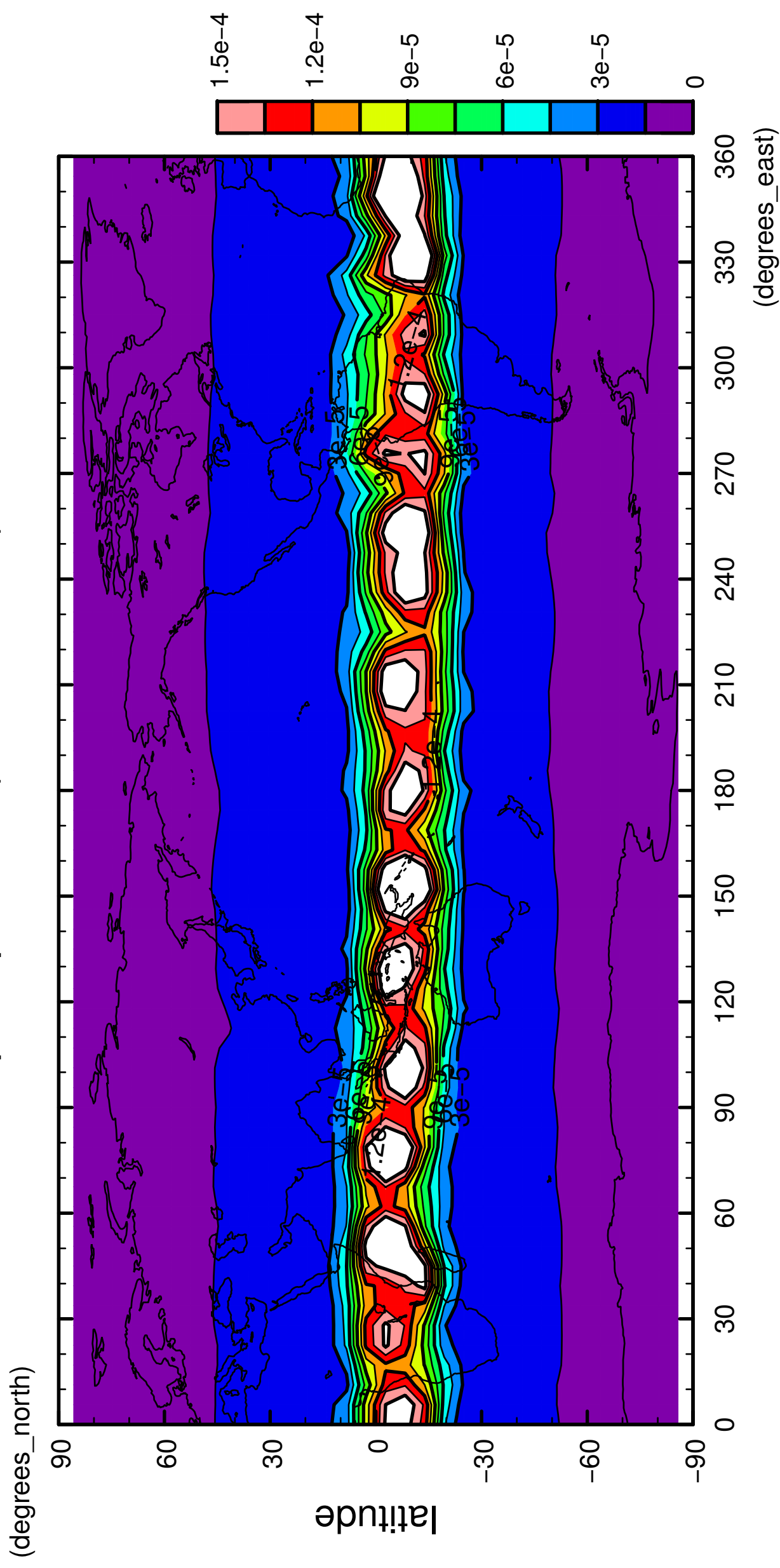


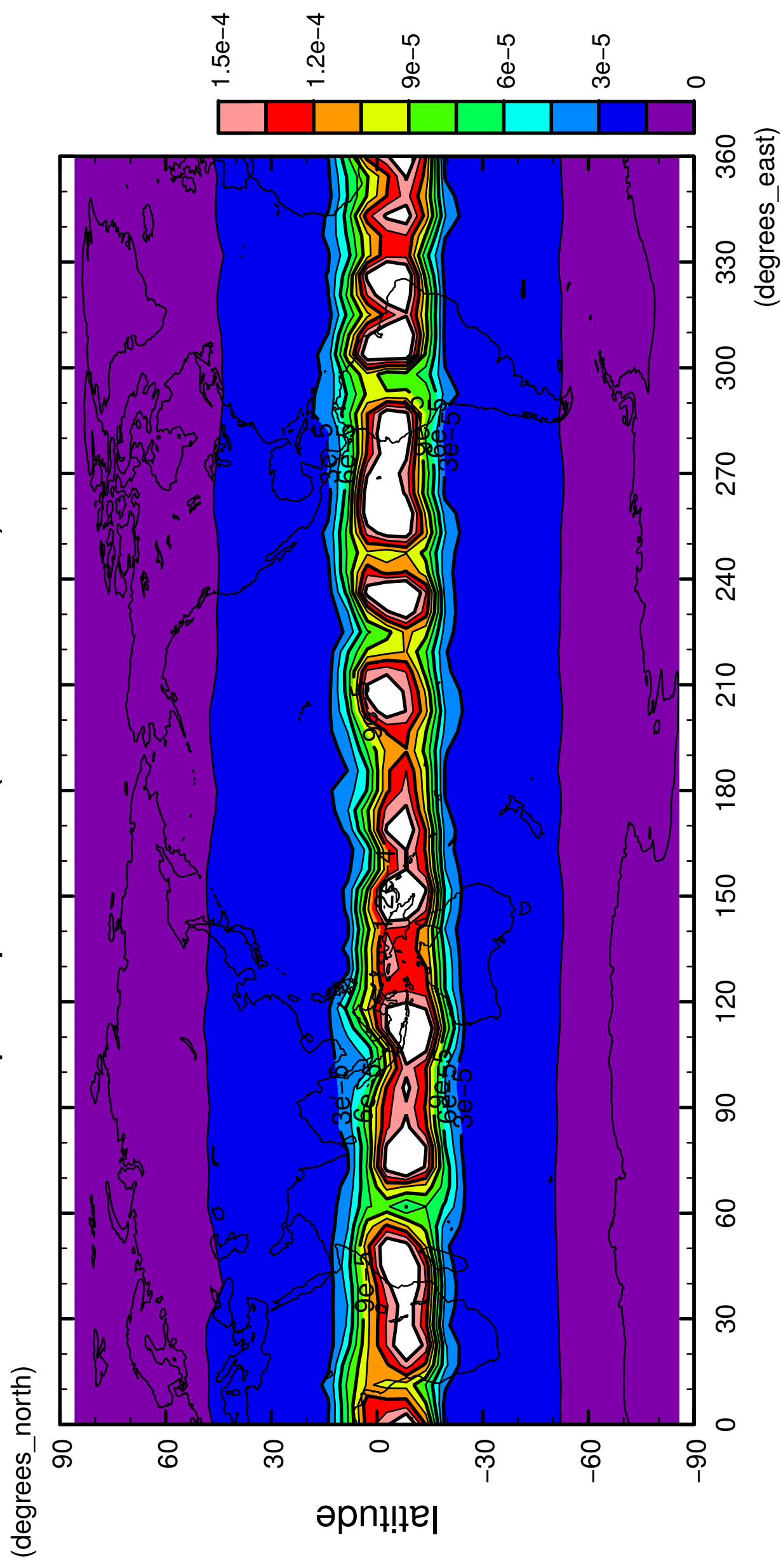
1/12

# precipitation (rain + snow)



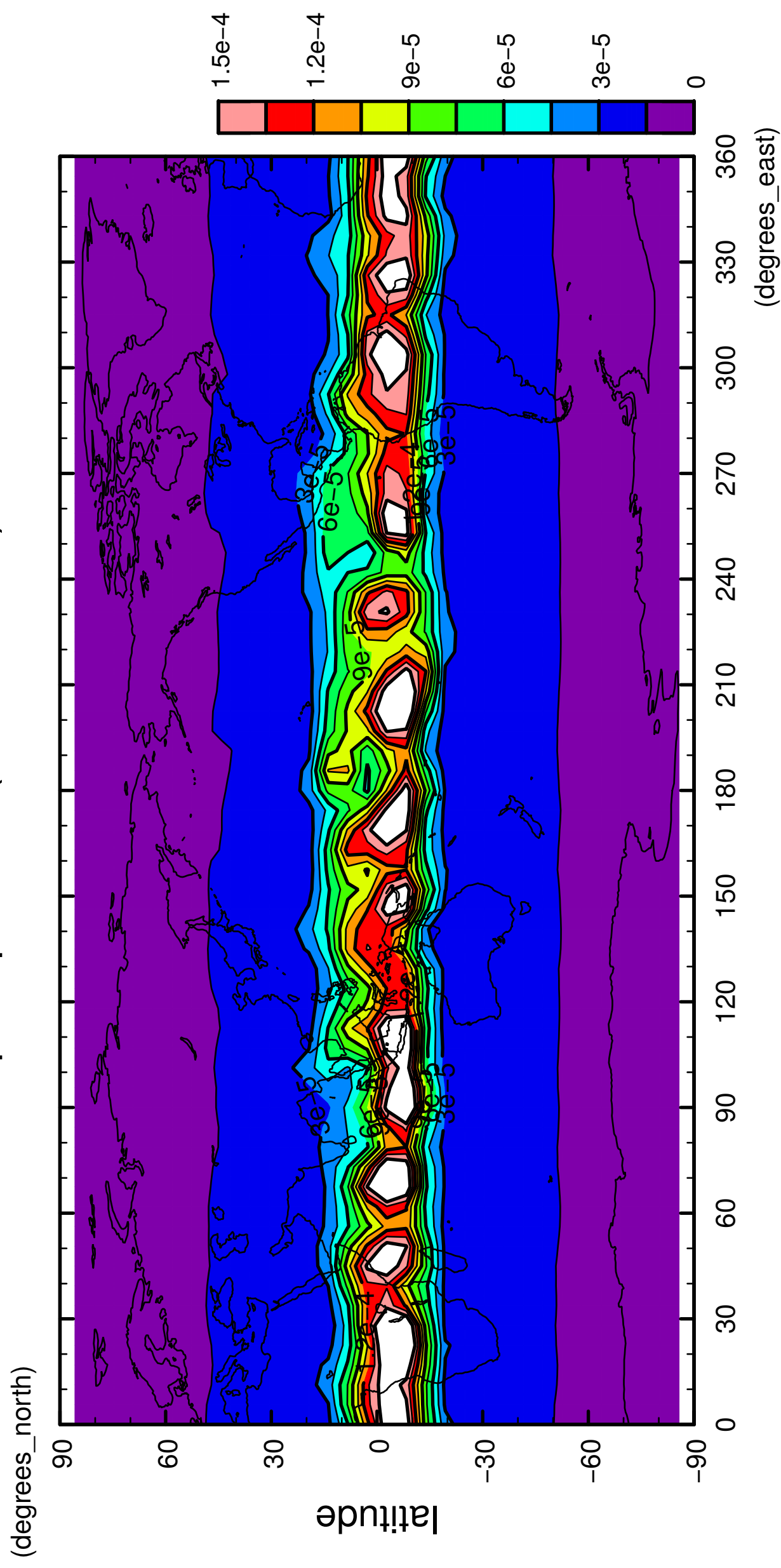
2/12

# precipitation (rain + snow)



3/12

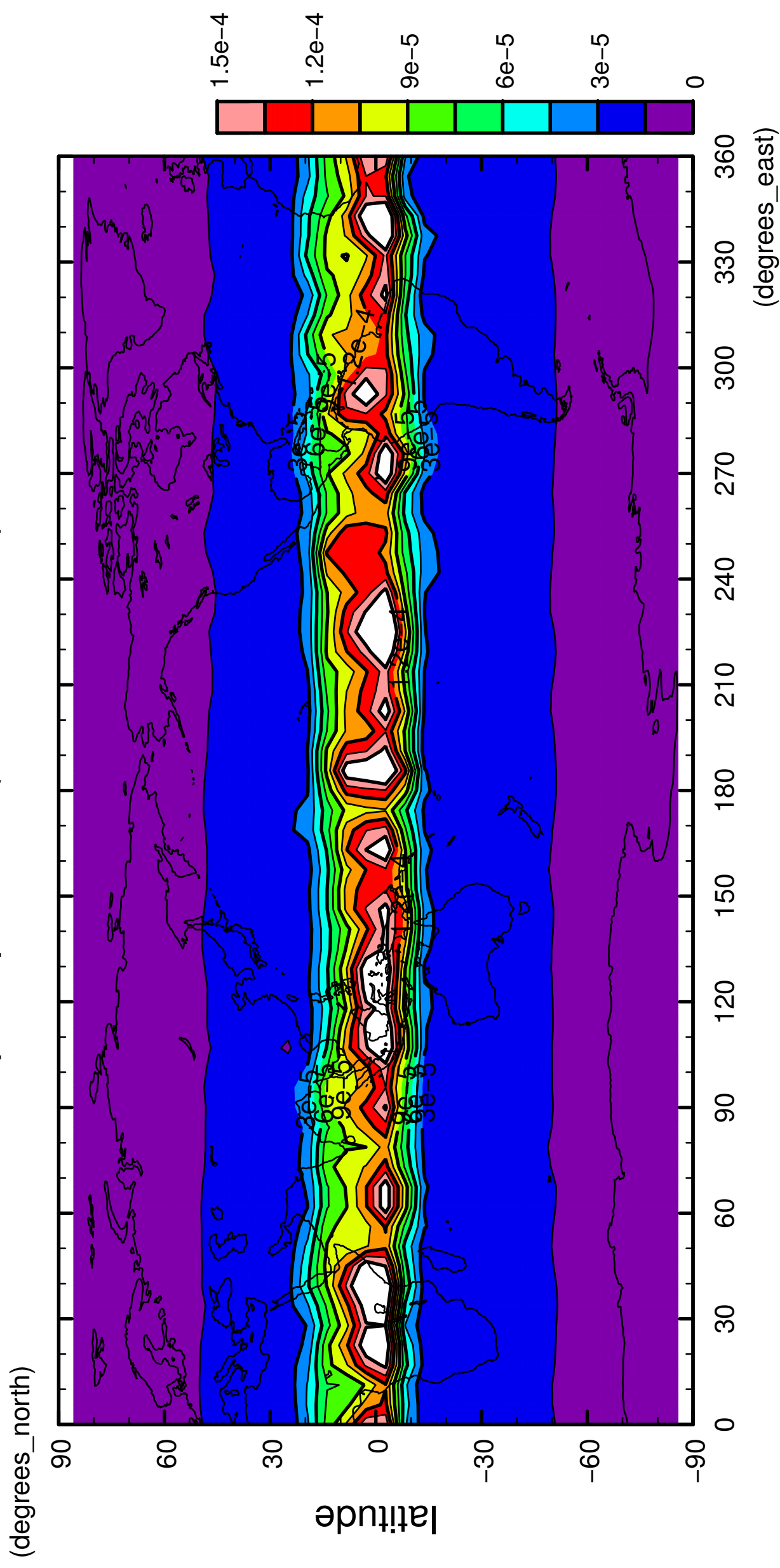
# precipitation (rain + snow)



longitude  
CONTOUR INTERVAL = 1.500E-05

4/12

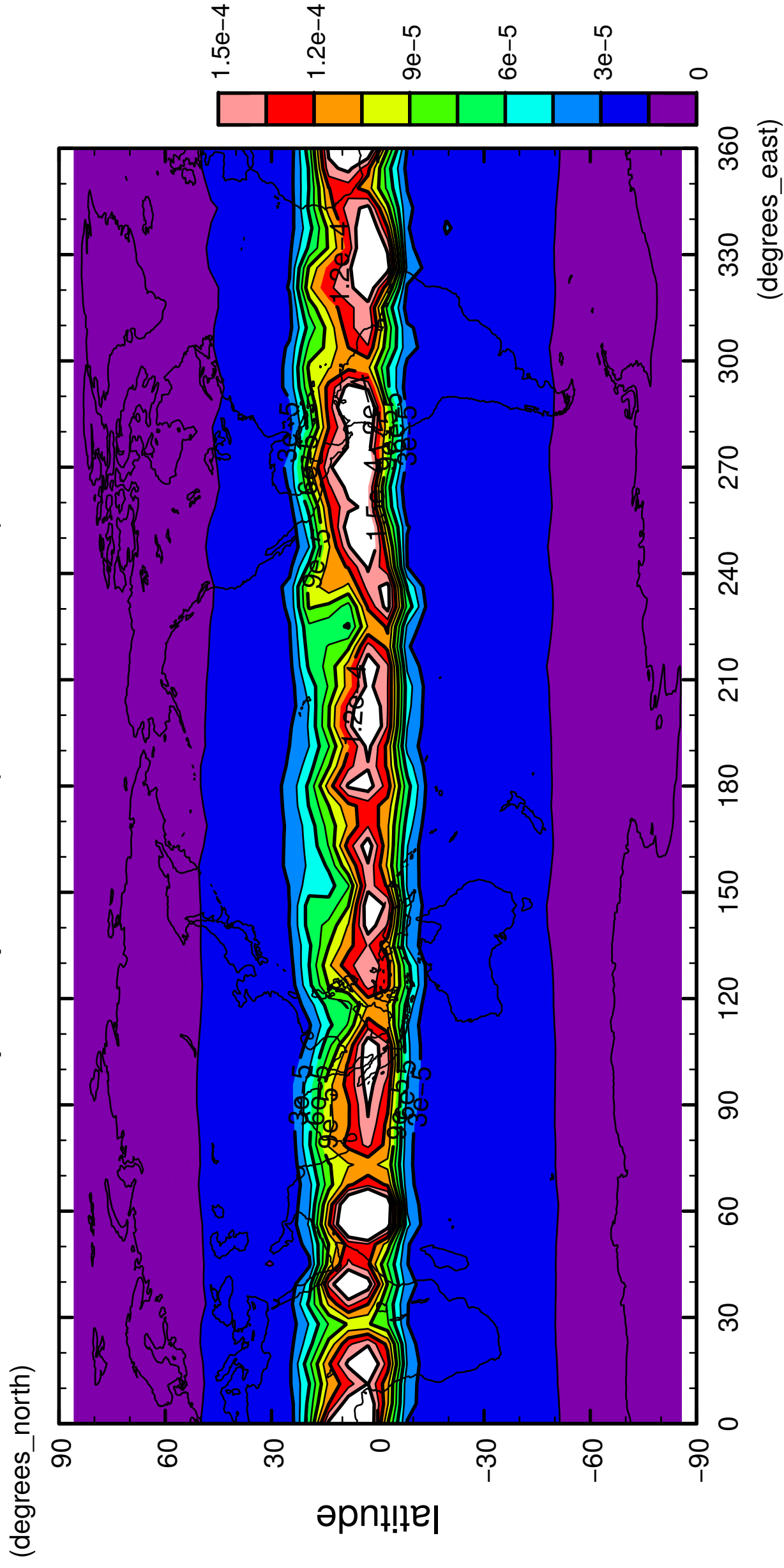
# precipitation (rain + snow)



longitude  
CONTOUR INTERVAL = 1.500E-05

5/12

# precipitation (rain + snow)



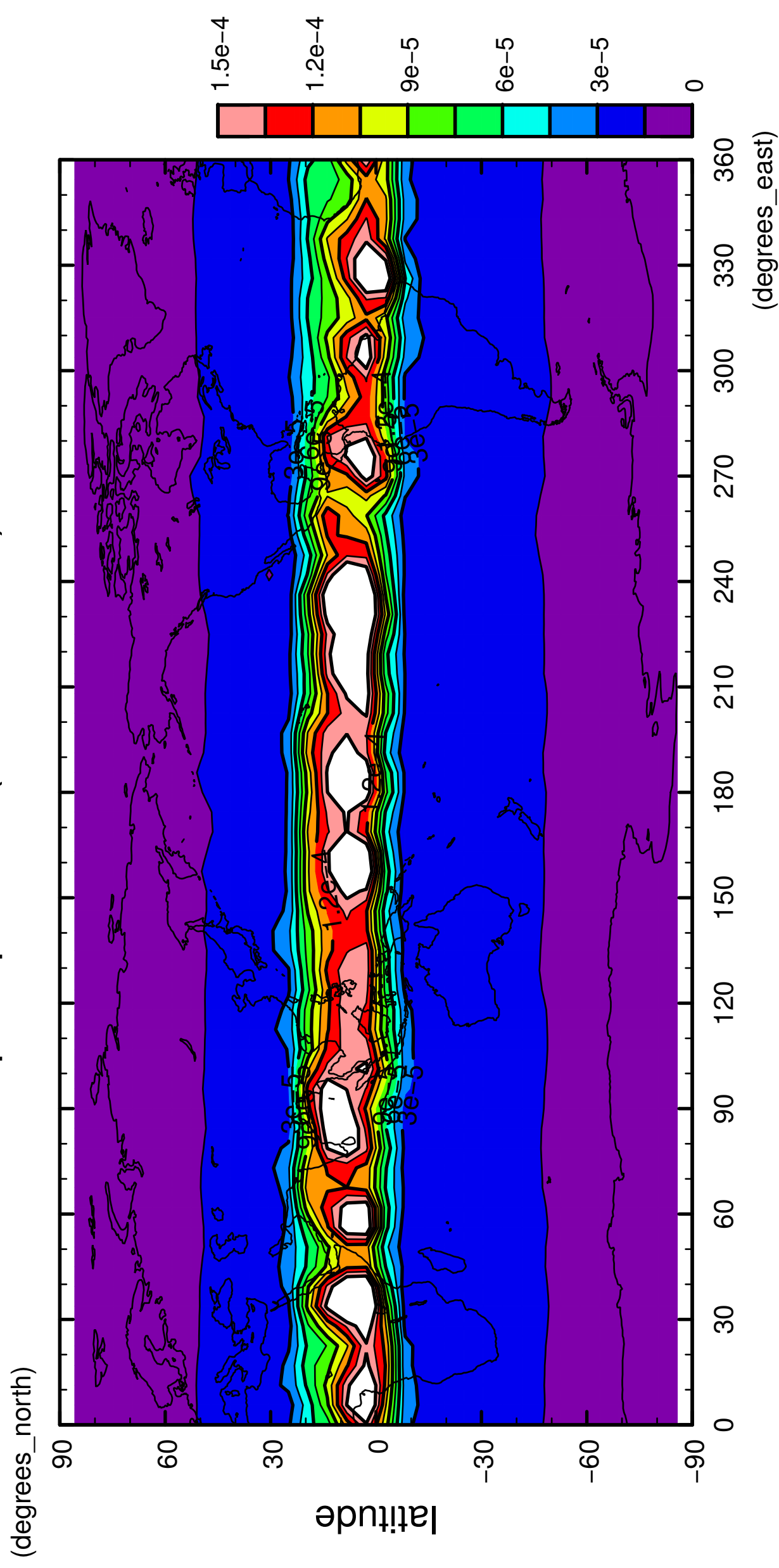
longitude

CONTOUR INTERVAL = 1.500E-05



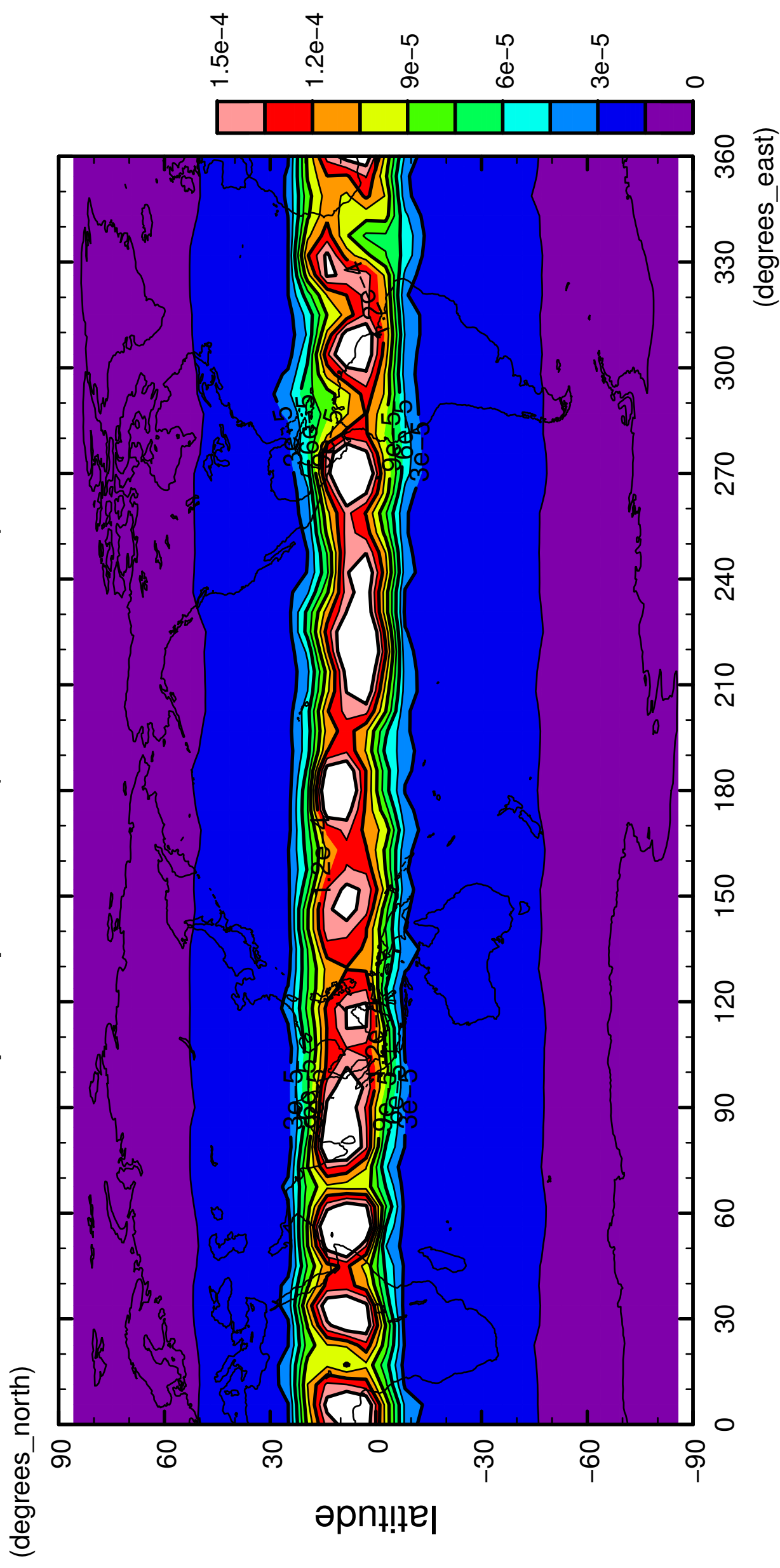
6/12

precipitation (rain + snow)



7/12

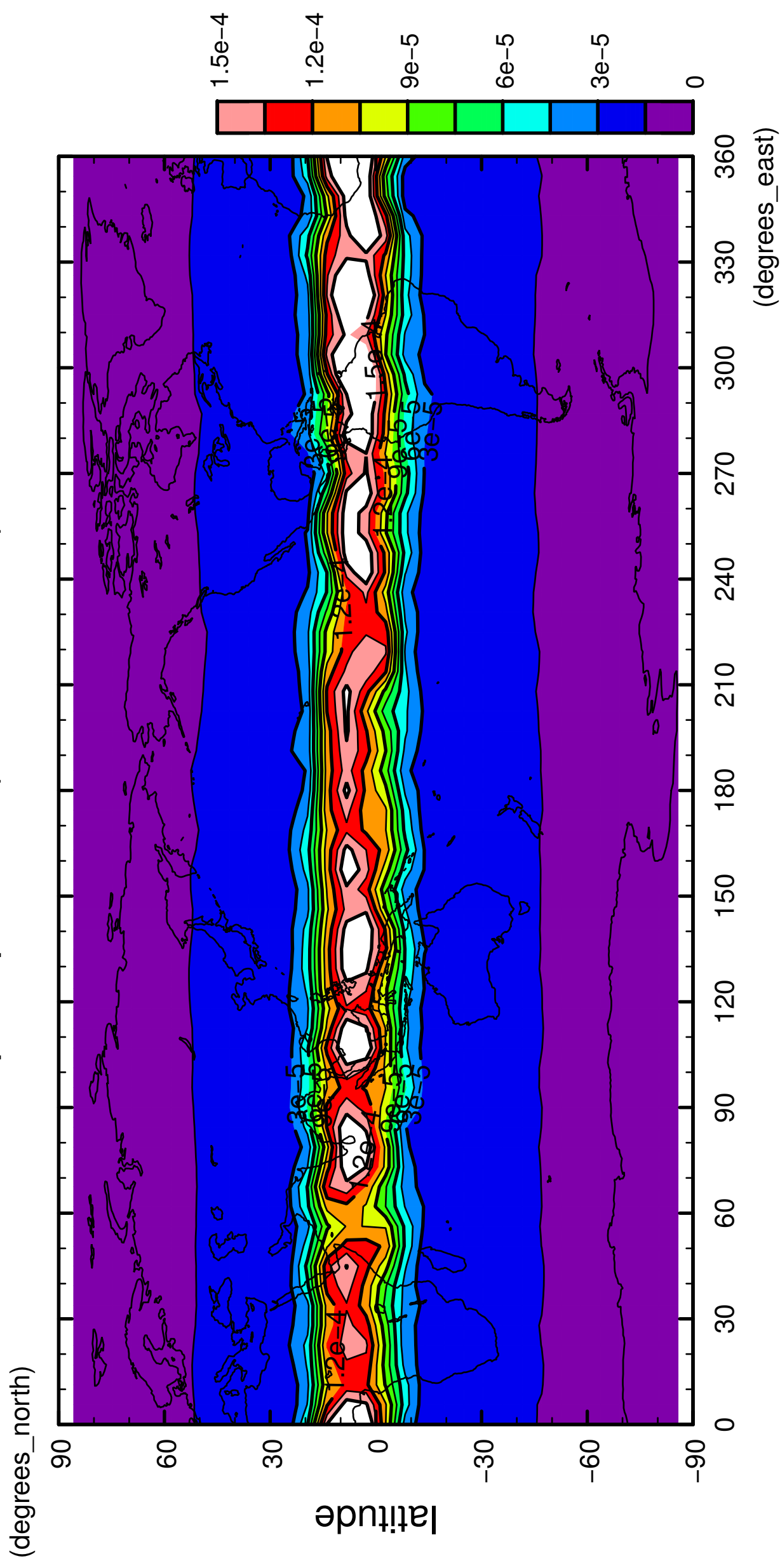
# precipitation (rain + snow)



longitude  
CONTOUR INTERVAL = 1.500E-05

8/12

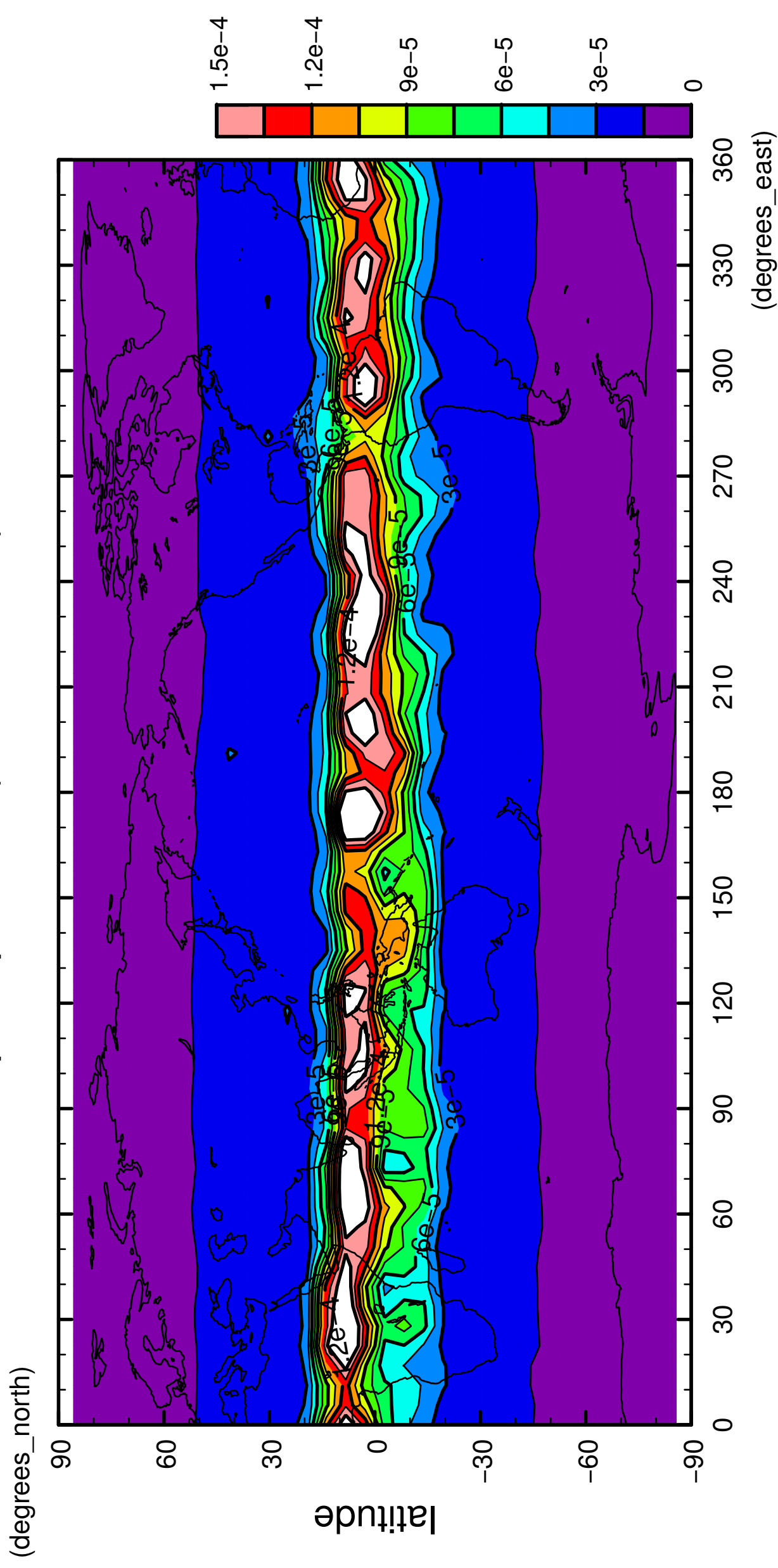
# precipitation (rain + snow)





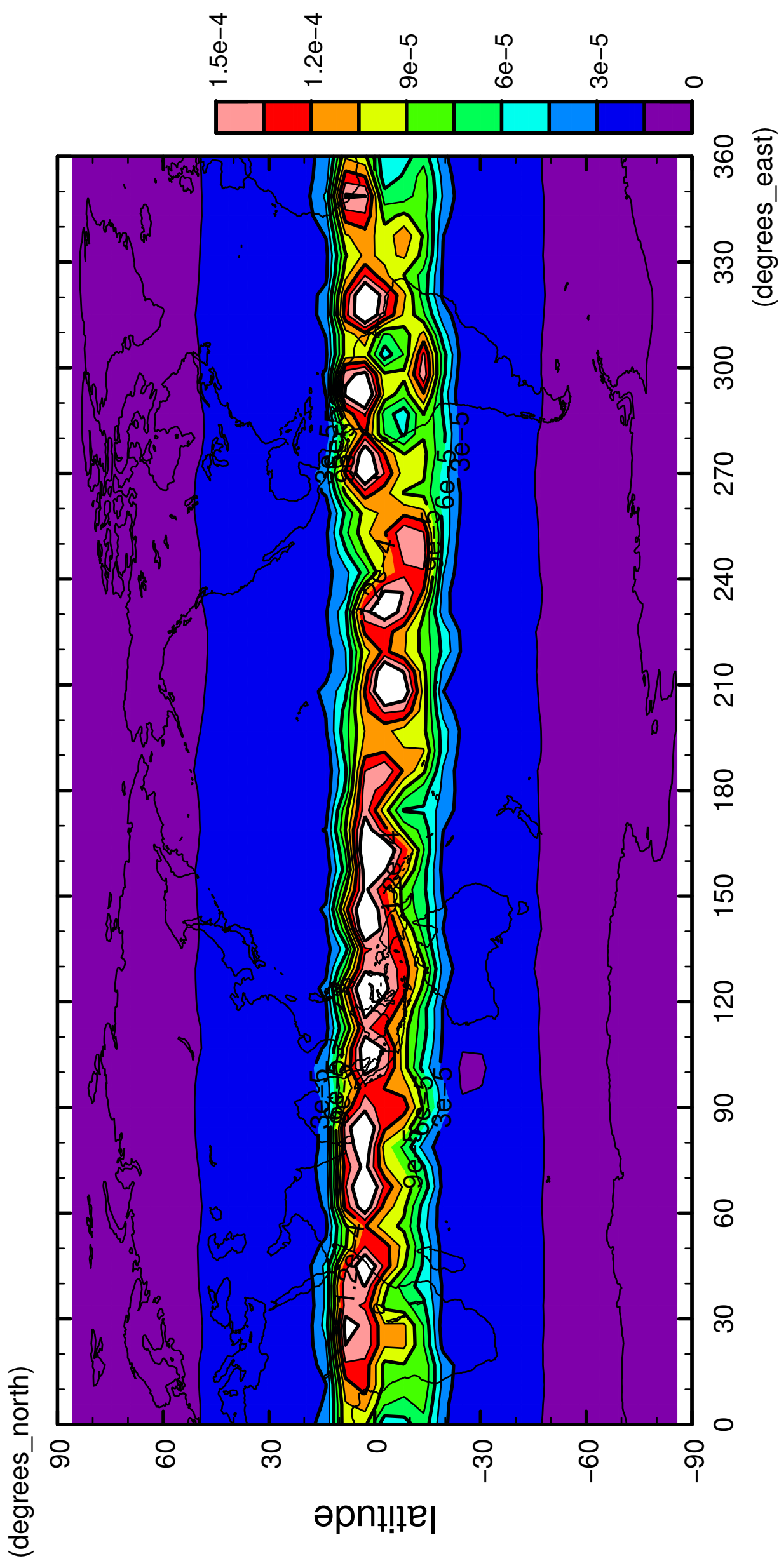
9/12

precipitation (rain + snow)



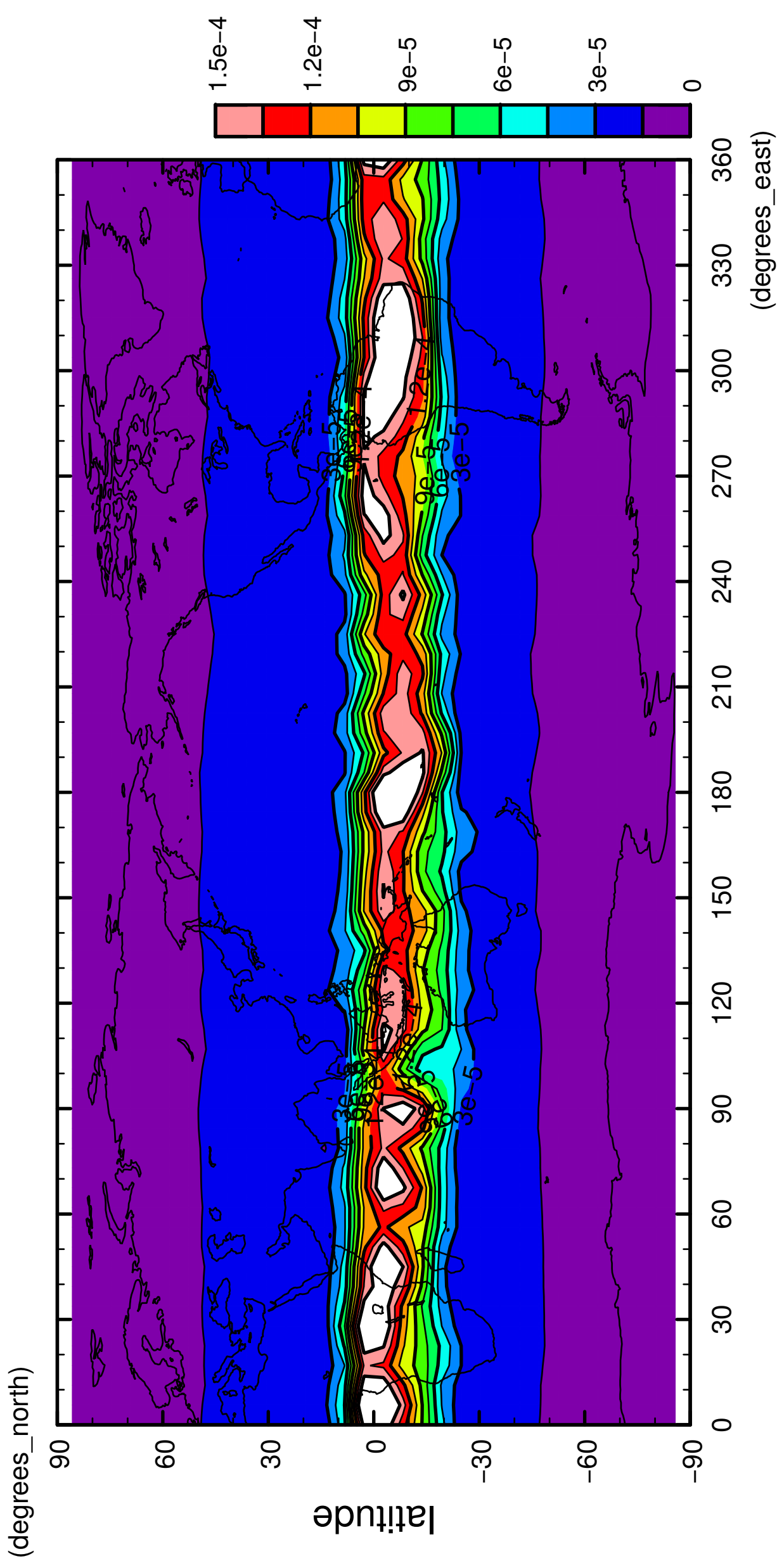
10/12

precipitation (rain + snow)



11/12

precipitation (rain + snow)



12/12

precipitation (rain + snow)

