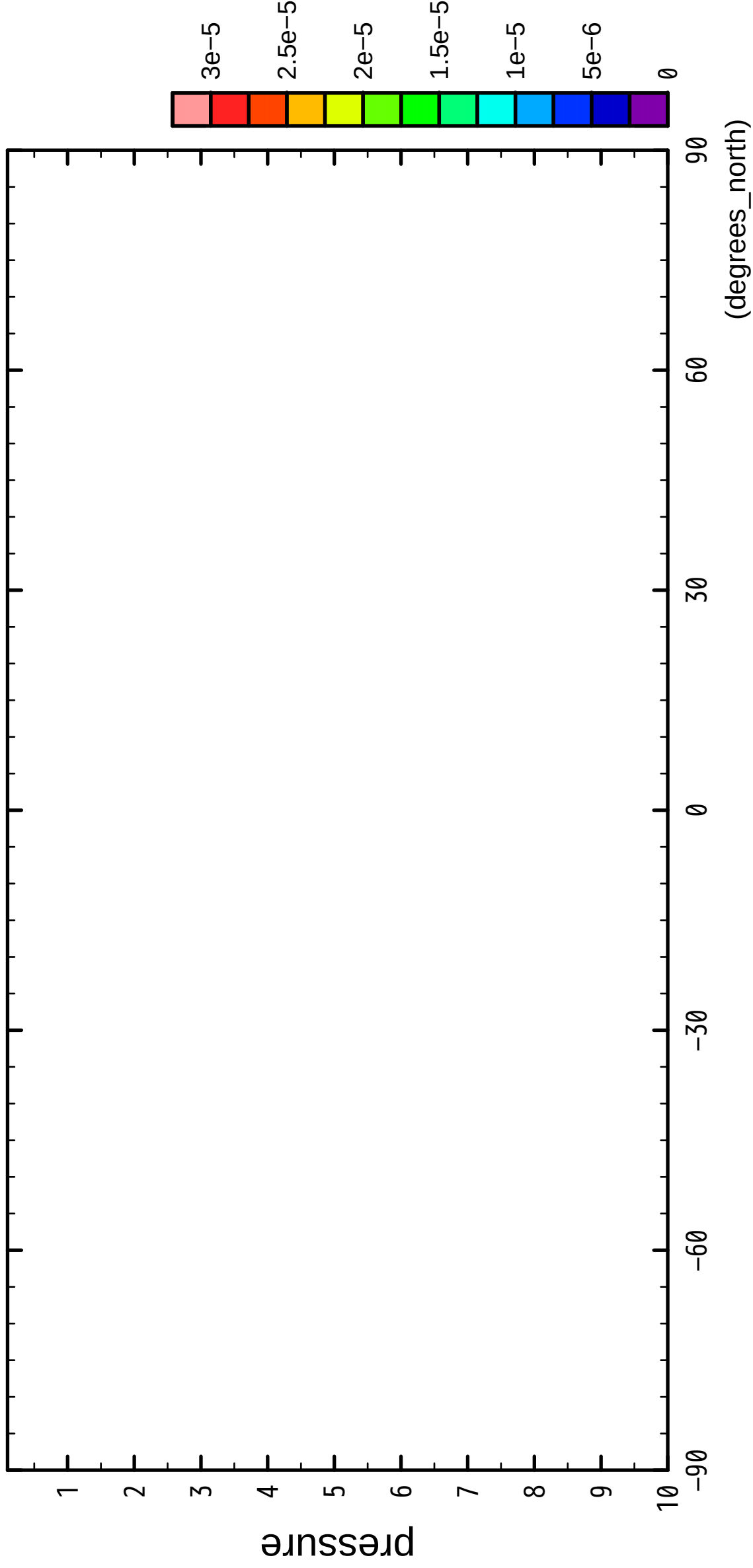


1/12

QH2OSol

($\times 10^4$ Pa)

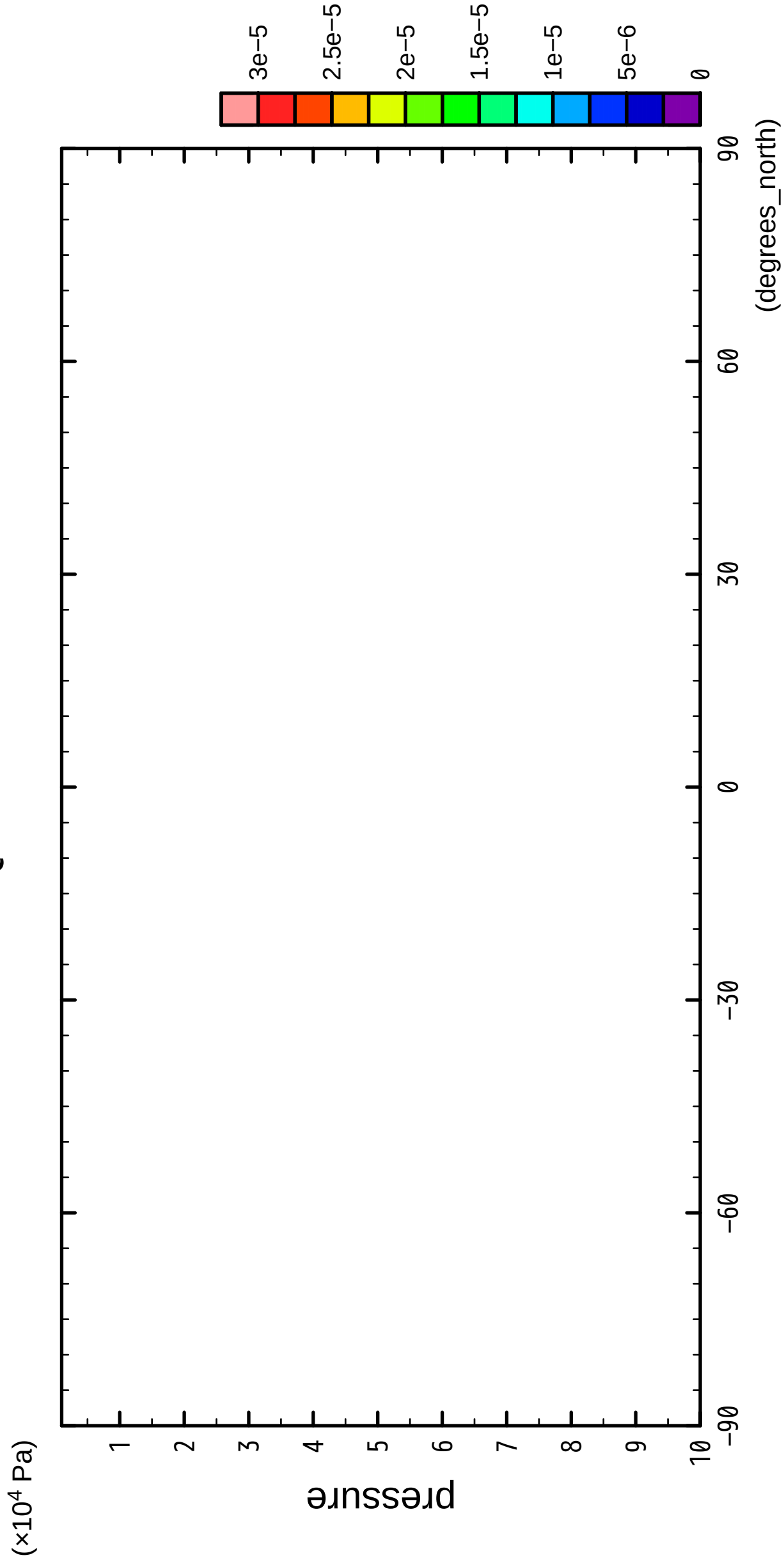


latitude

CONSTANT (0.000E+00) FIELD.

2/12

QH2OSol

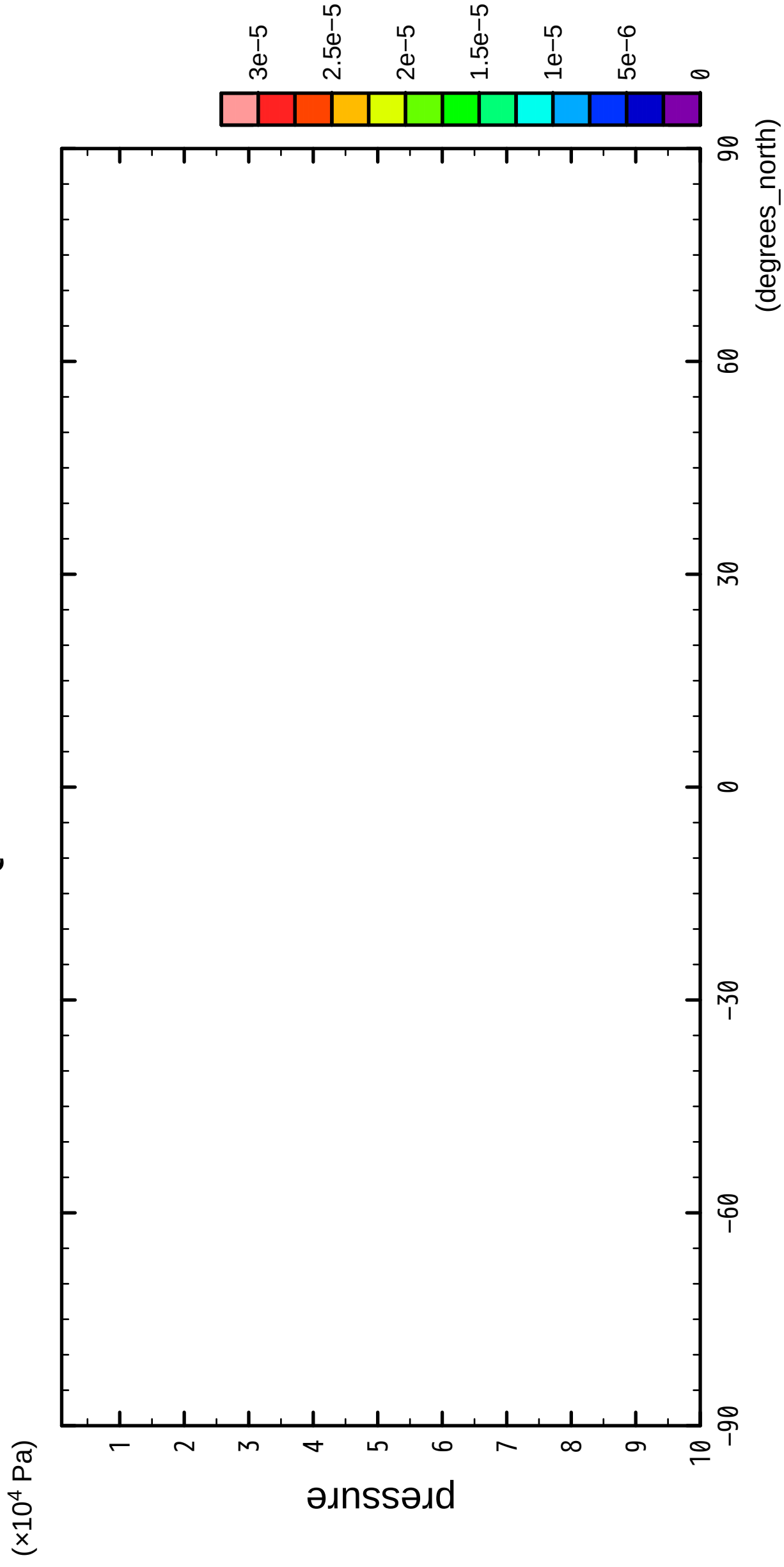


latitude

CONSTANT (0.000E+00) FIELD.

3/12

QH2OSol



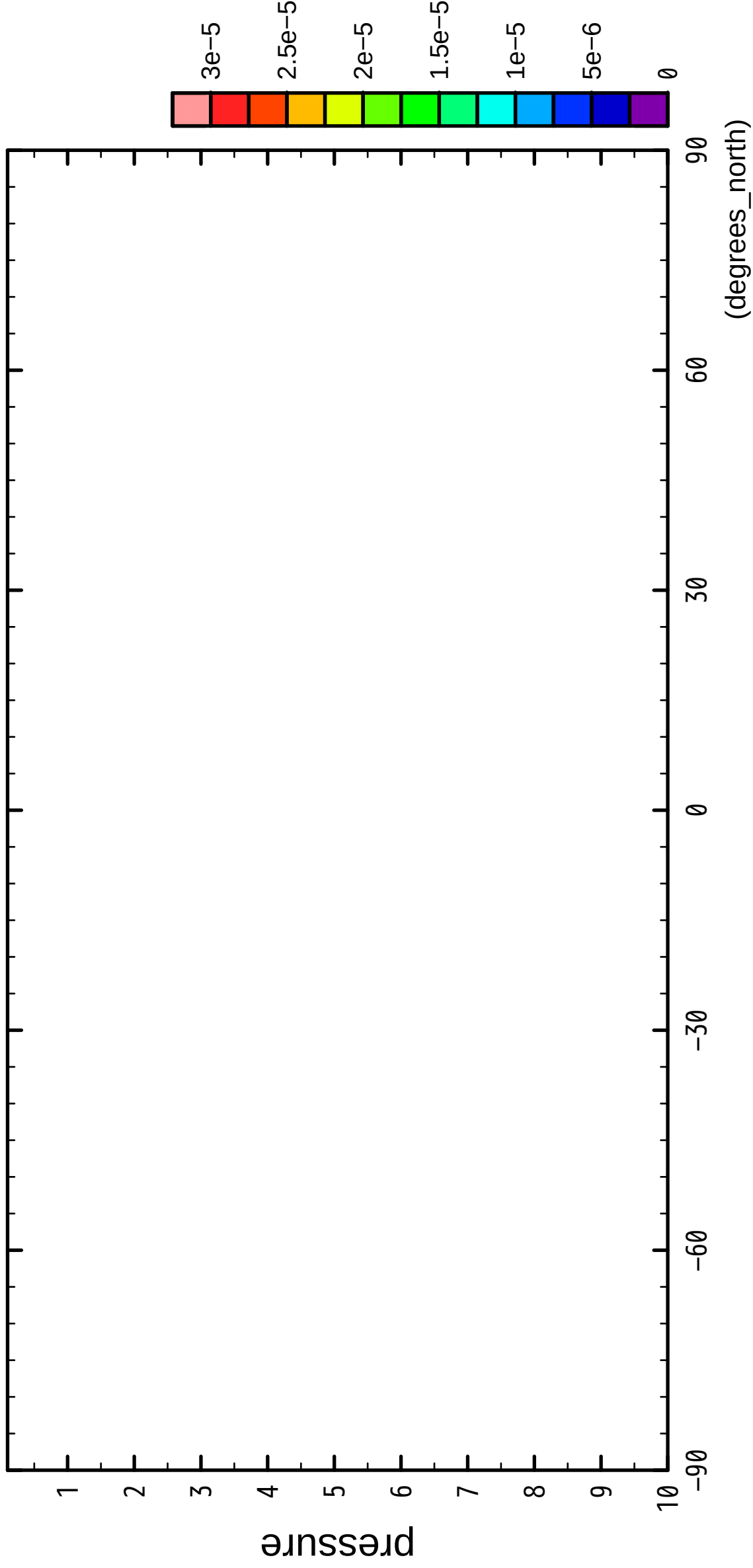
latitude

CONSTANT (0.000E+00) FIELD.

4/12

QH2OSol

($\times 10^4$ Pa)



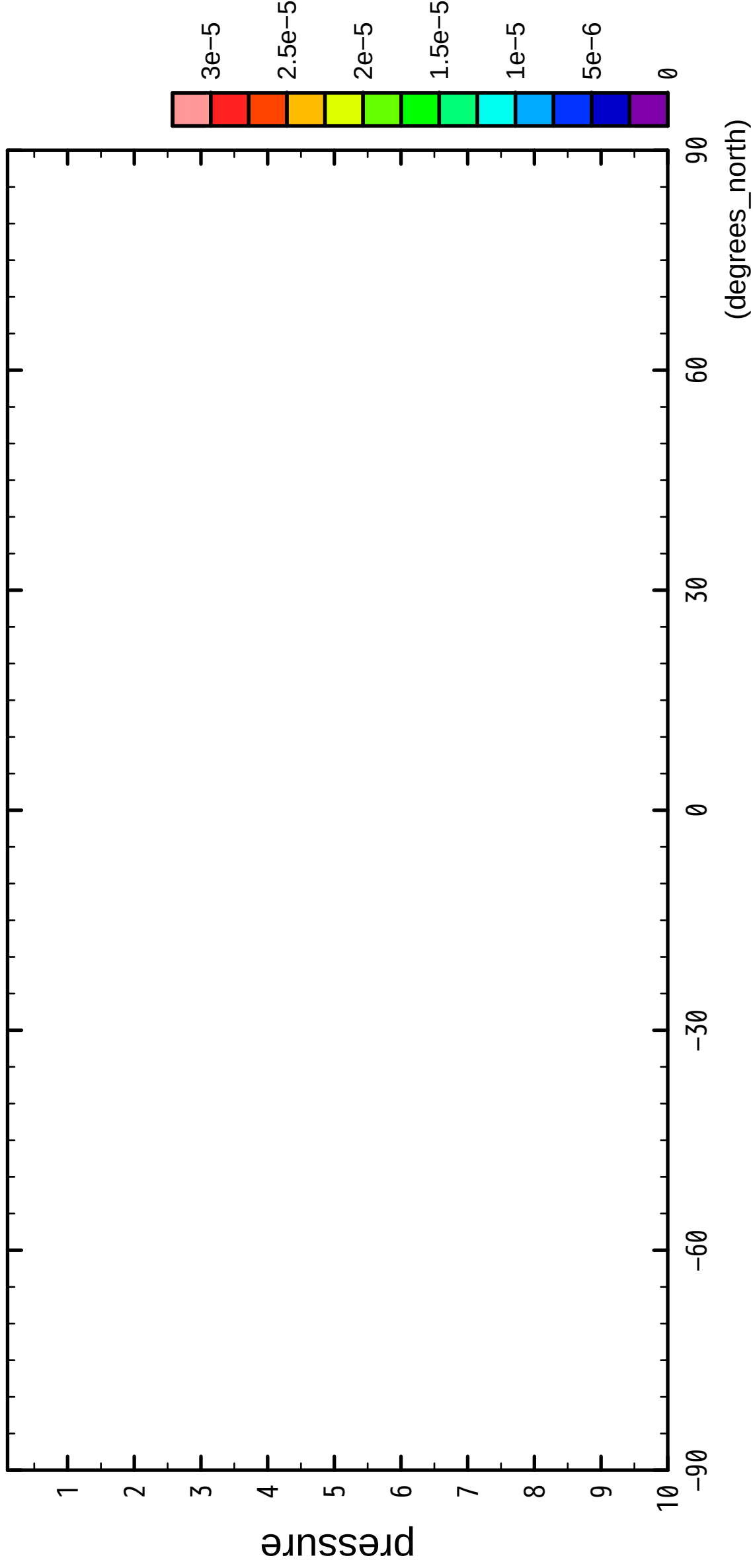
latitude

CONSTANT (0.000E+00) FIELD.

5/12

QH2OSol

($\times 10^4$ Pa)



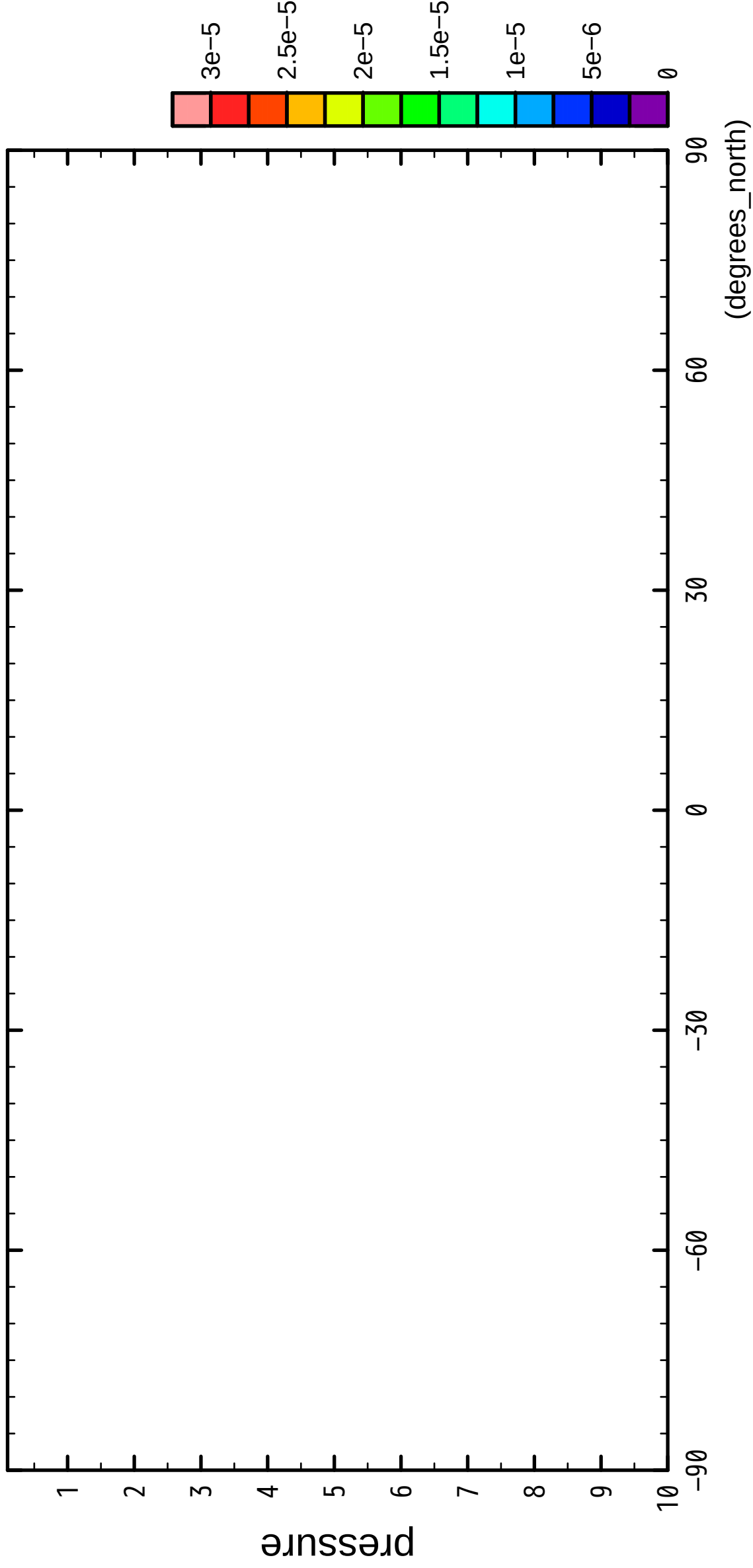
latitude

CONSTANT (0.000E+00) FIELD.

6/12

QH2OSol

($\times 10^4$ Pa)

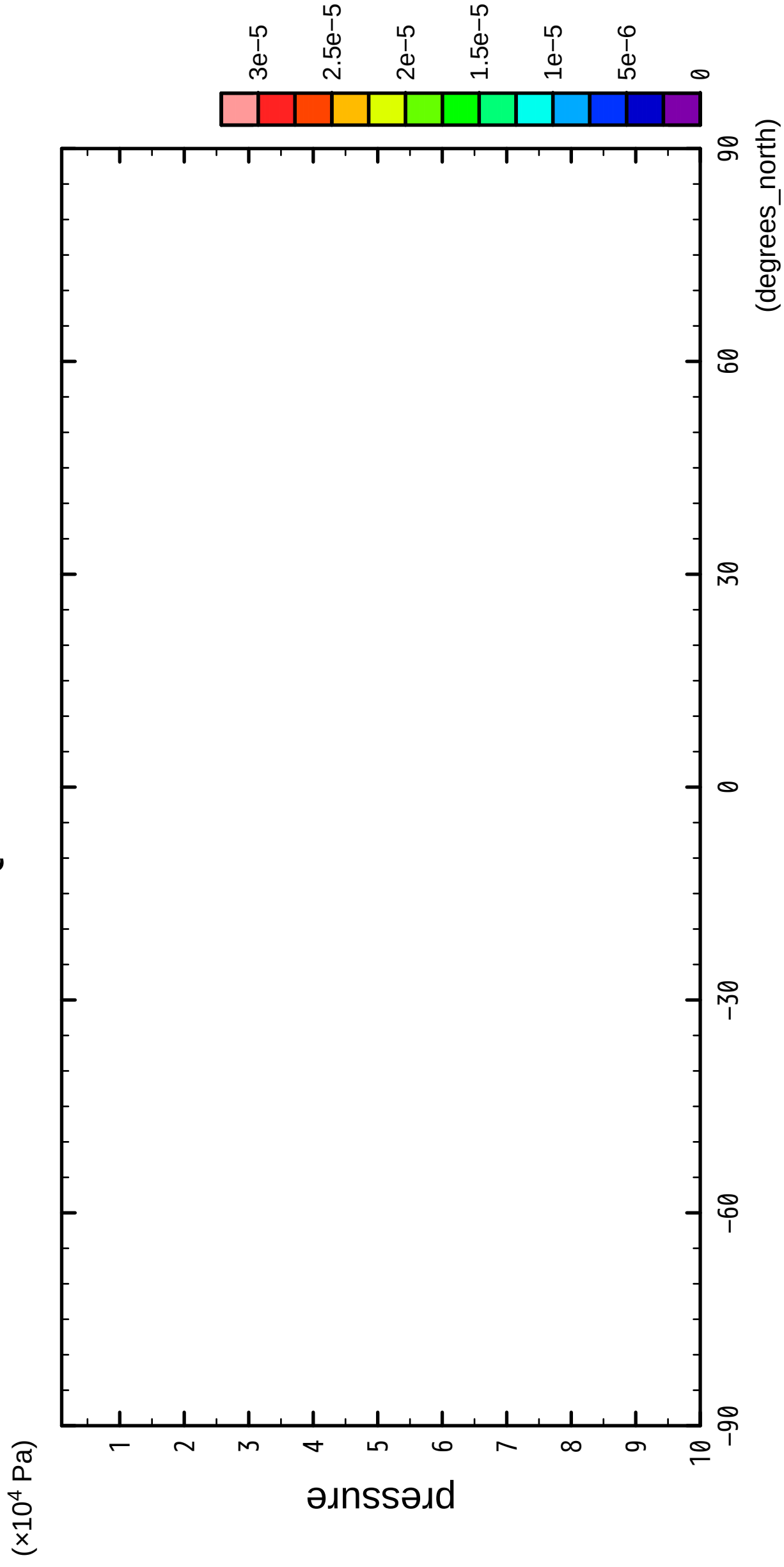


latitude

CONSTANT (0.000E+00) FIELD.

7/12

QH2OSol

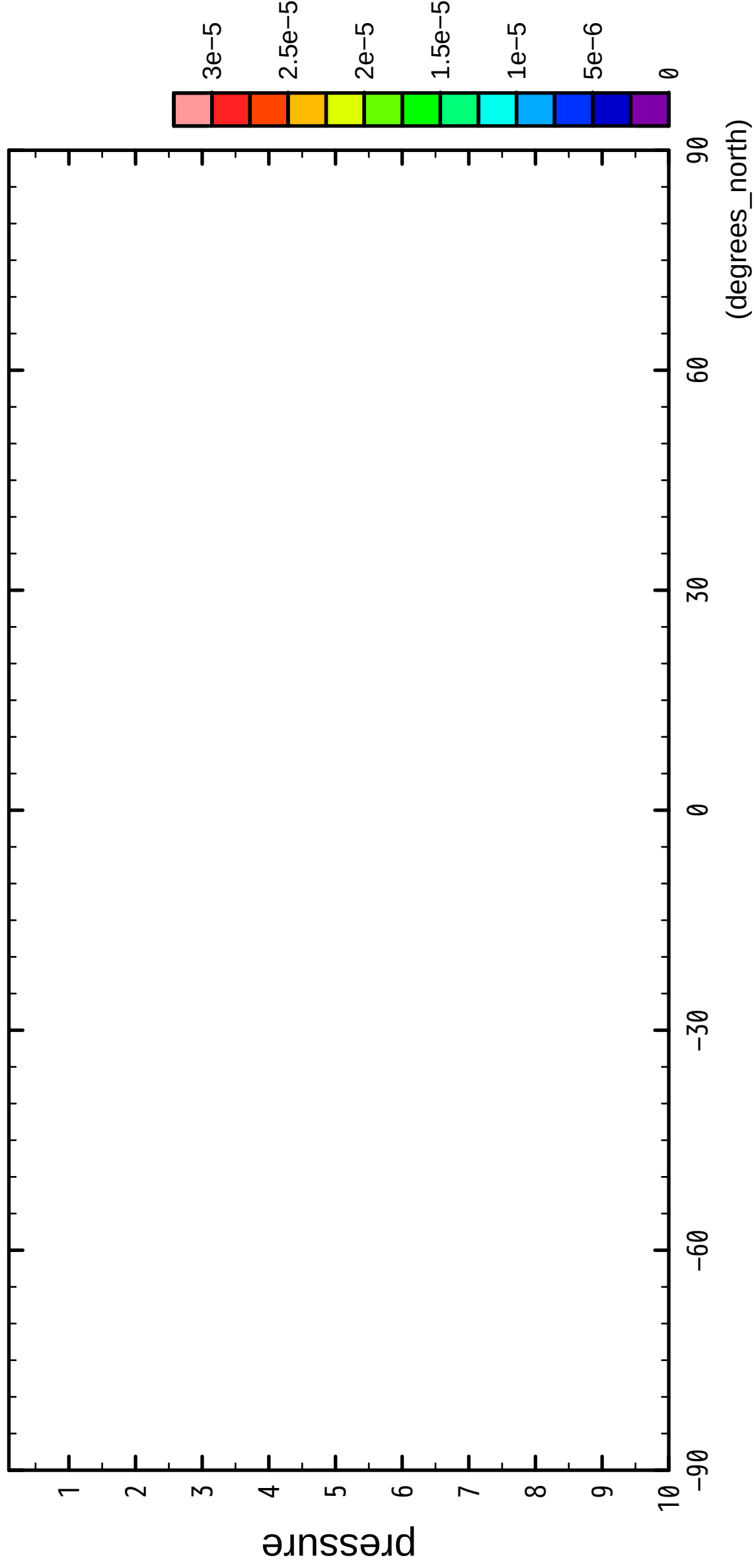


CONSTANT (0.000E+00) FIELD.

8/12

QH2OSol

($\times 10^4$ Pa)



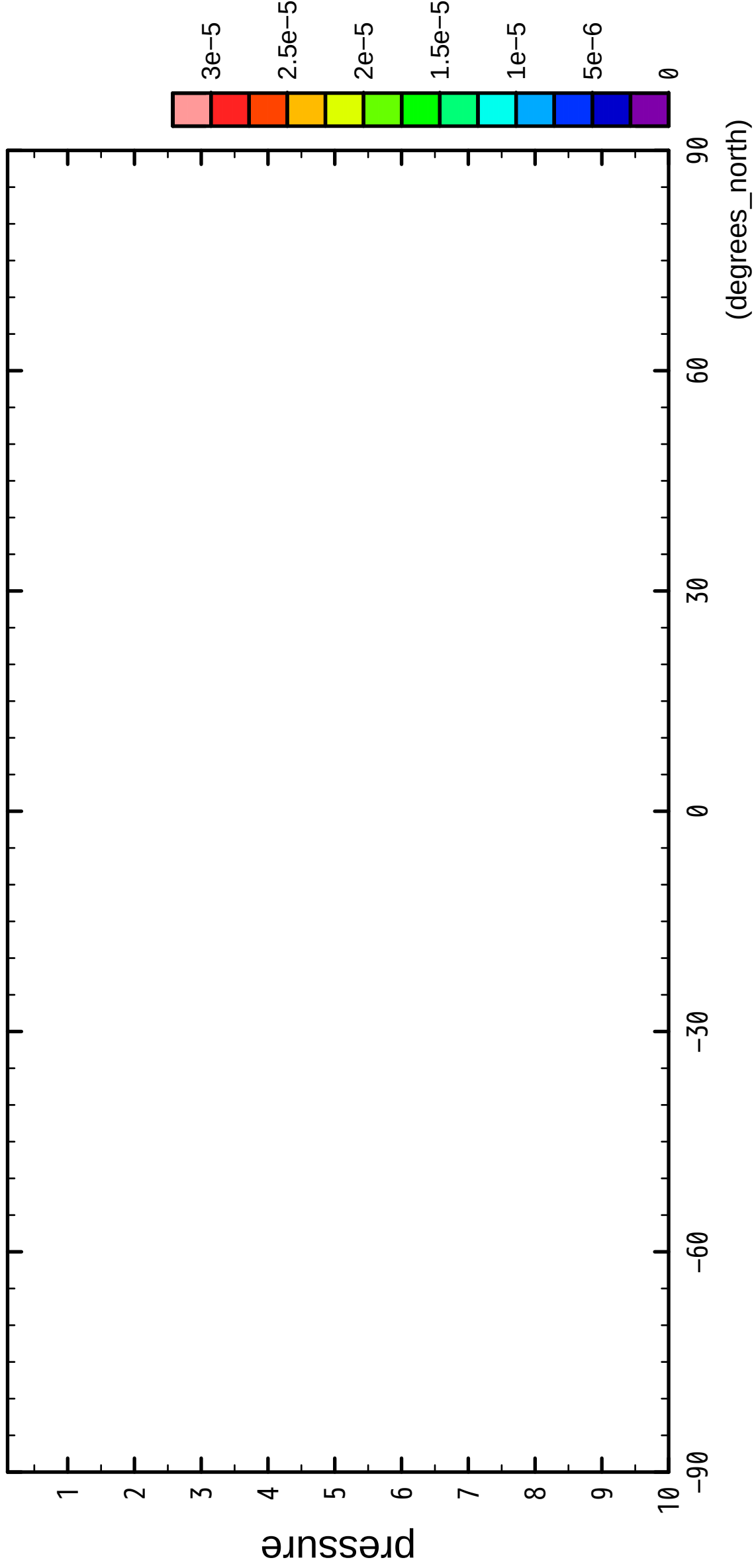
latitude

CONSTANT (0.000E+00) FIELD.

9/12

QH2OSol

($\times 10^4$ Pa)



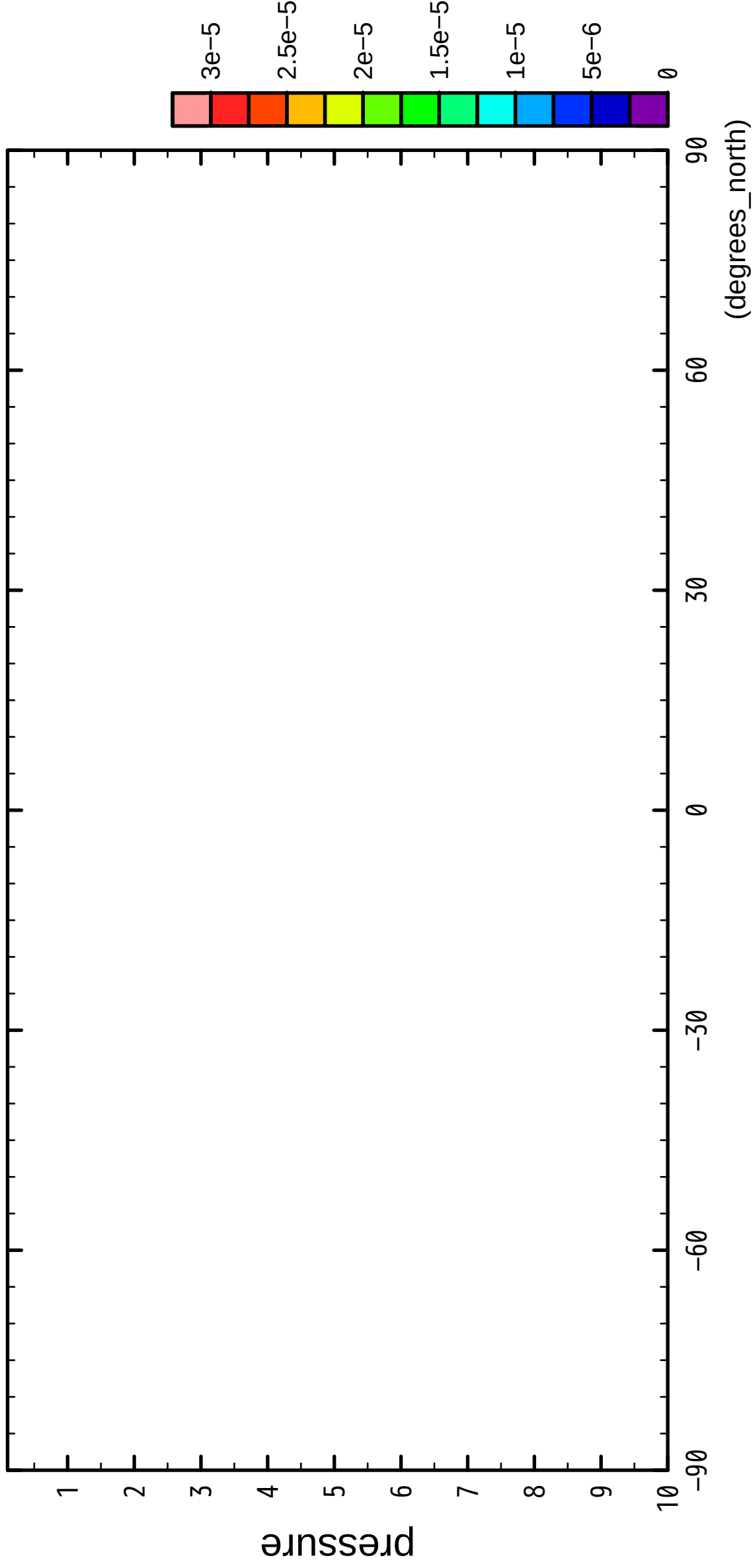
latitude

CONSTANT (0.000E+00) FIELD.

10/12

QH2OSol

($\times 10^4$ Pa)



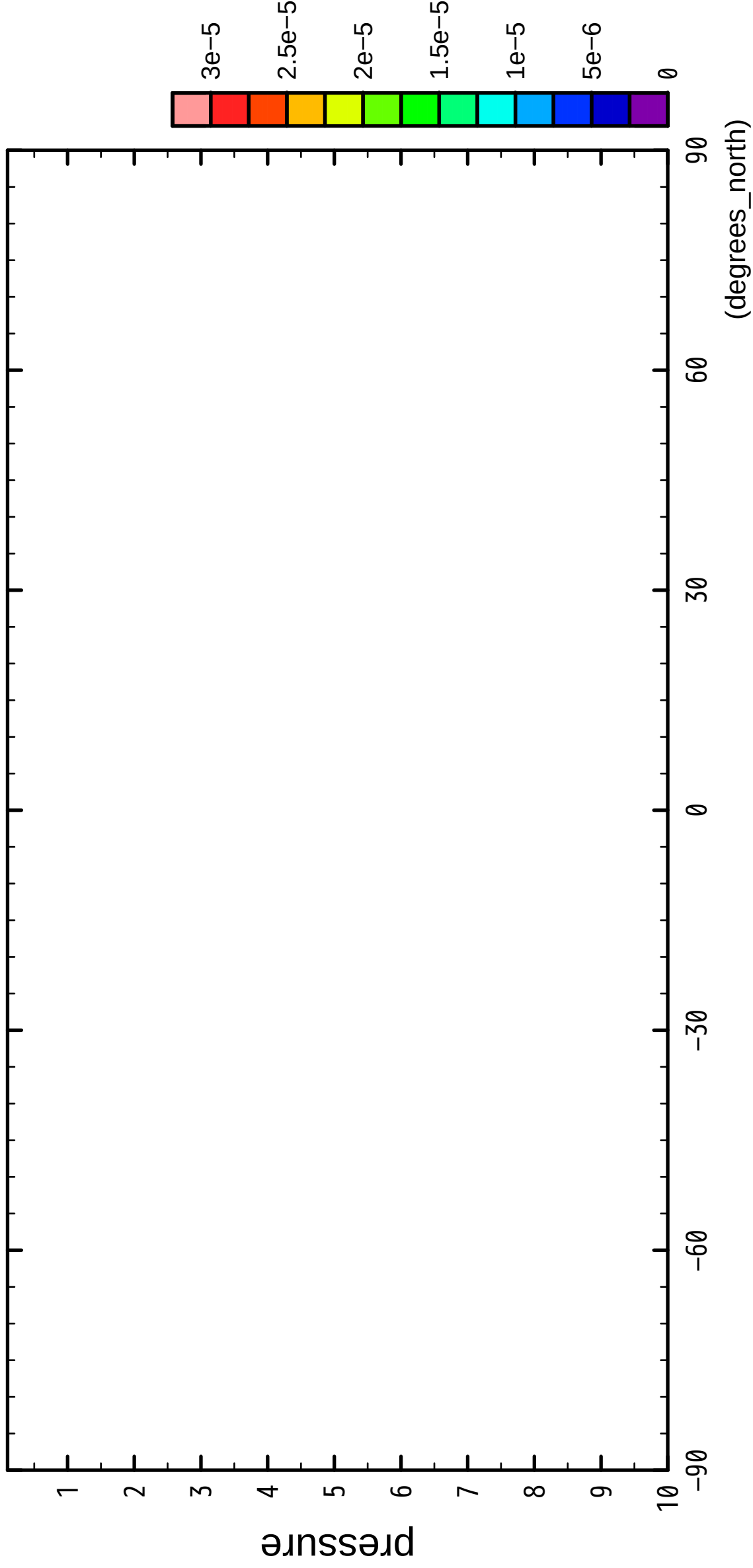
latitude

CONSTANT (0.000E+00) FIELD.

11/12

QH2OSol

($\times 10^4$ Pa)



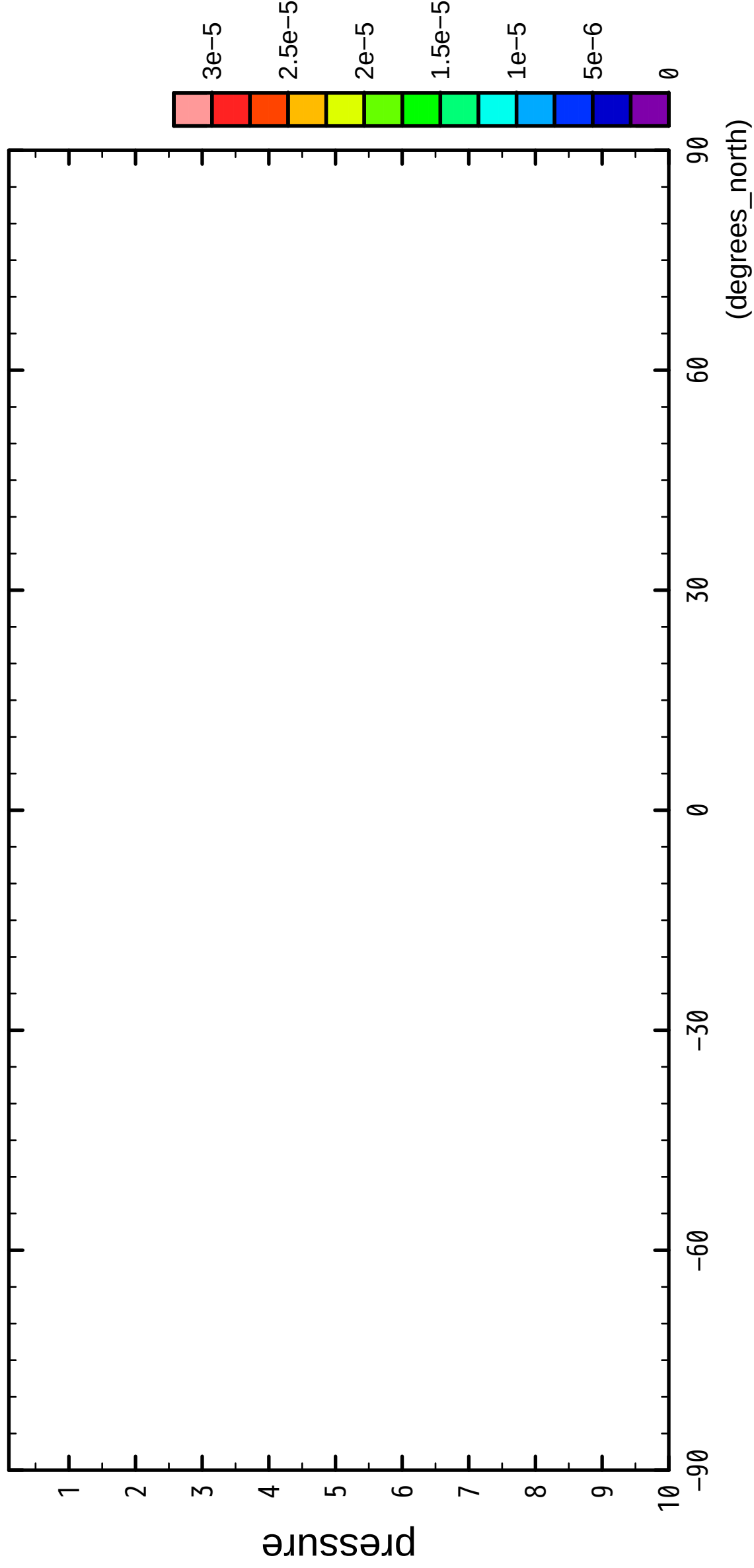
latitude

CONSTANT (0.000E+00) FIELD.

12/12

QH2OSol

($\times 10^4$ Pa)



latitude

CONSTANT (0.000E+00) FIELD.