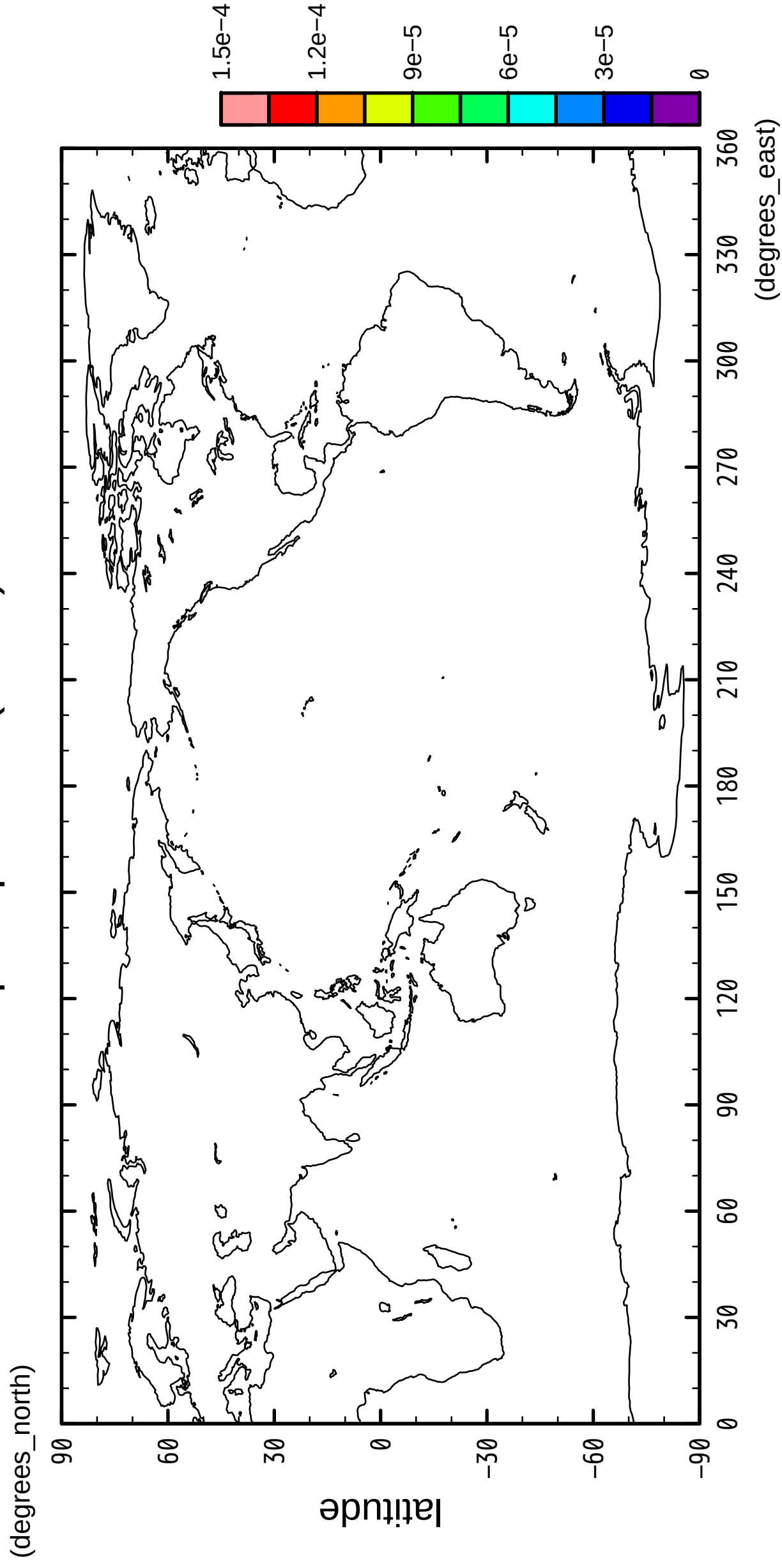


1/12

precipitation (snow)



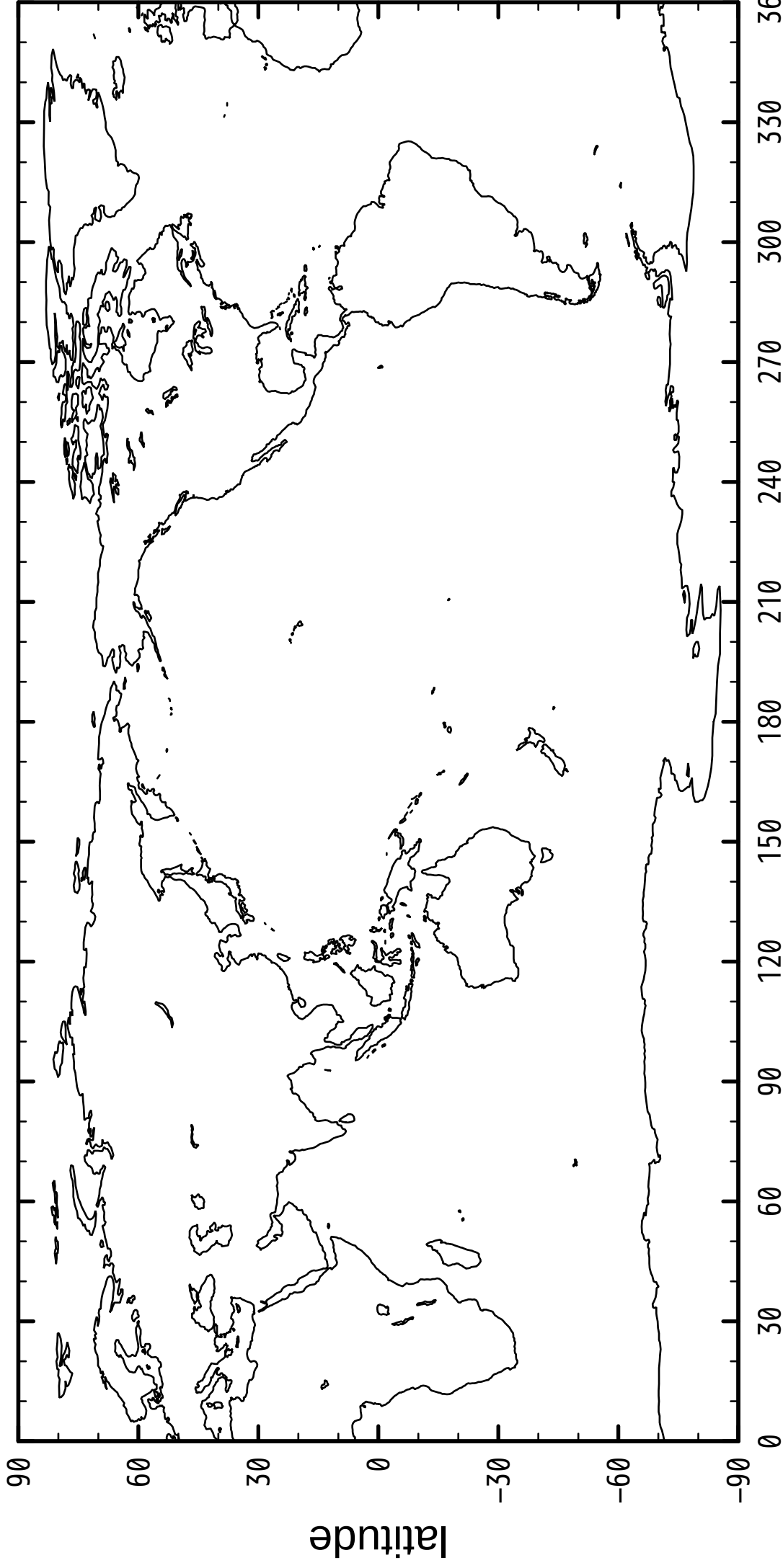
longitude

CONSTANT (0.000E+00) FIELD.

2/12

precipitation (snow)

(degrees_north)

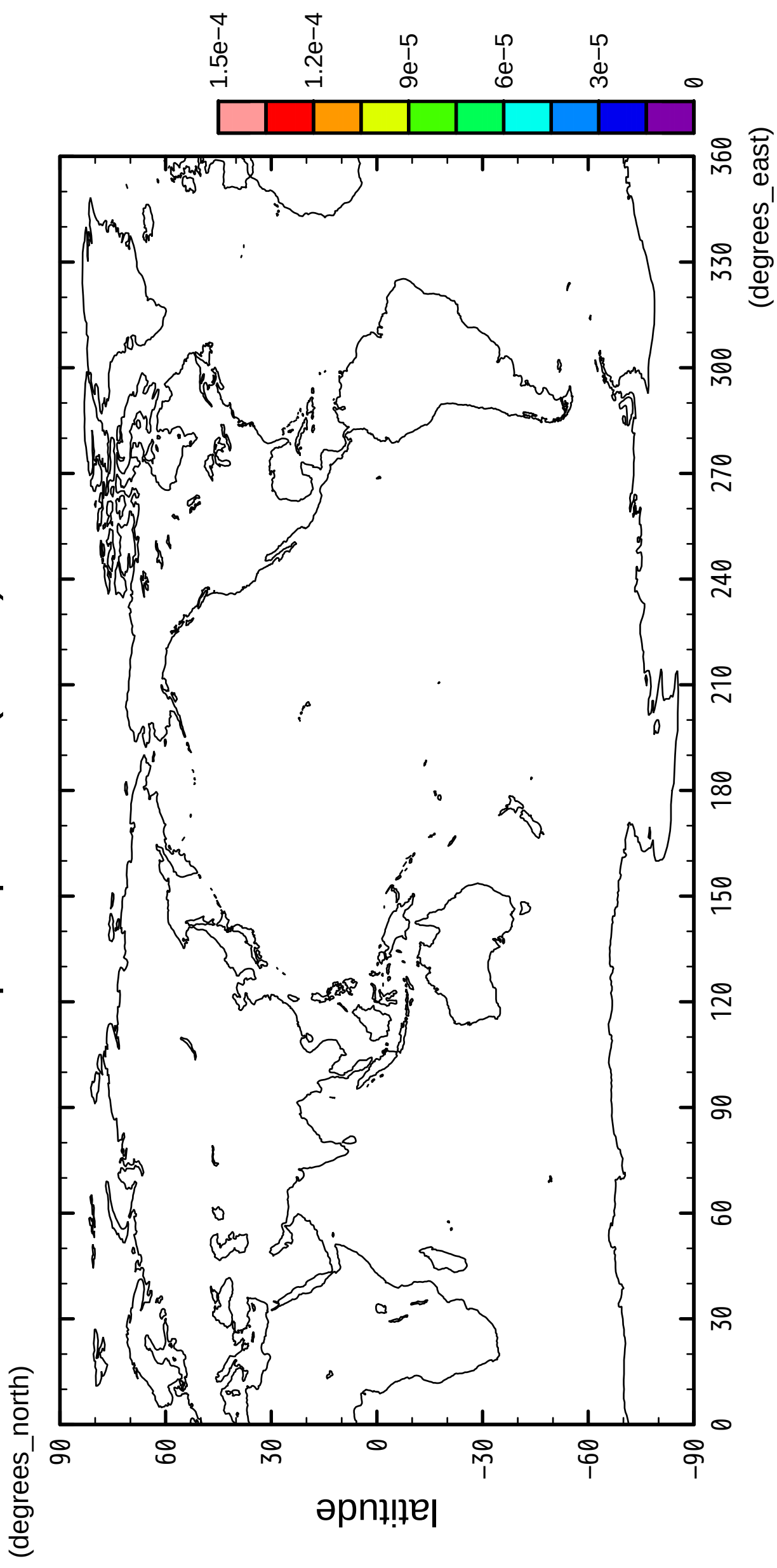


longitude

CONSTANT (0.000E+00) FIELD.

3/12

precipitation (snow)

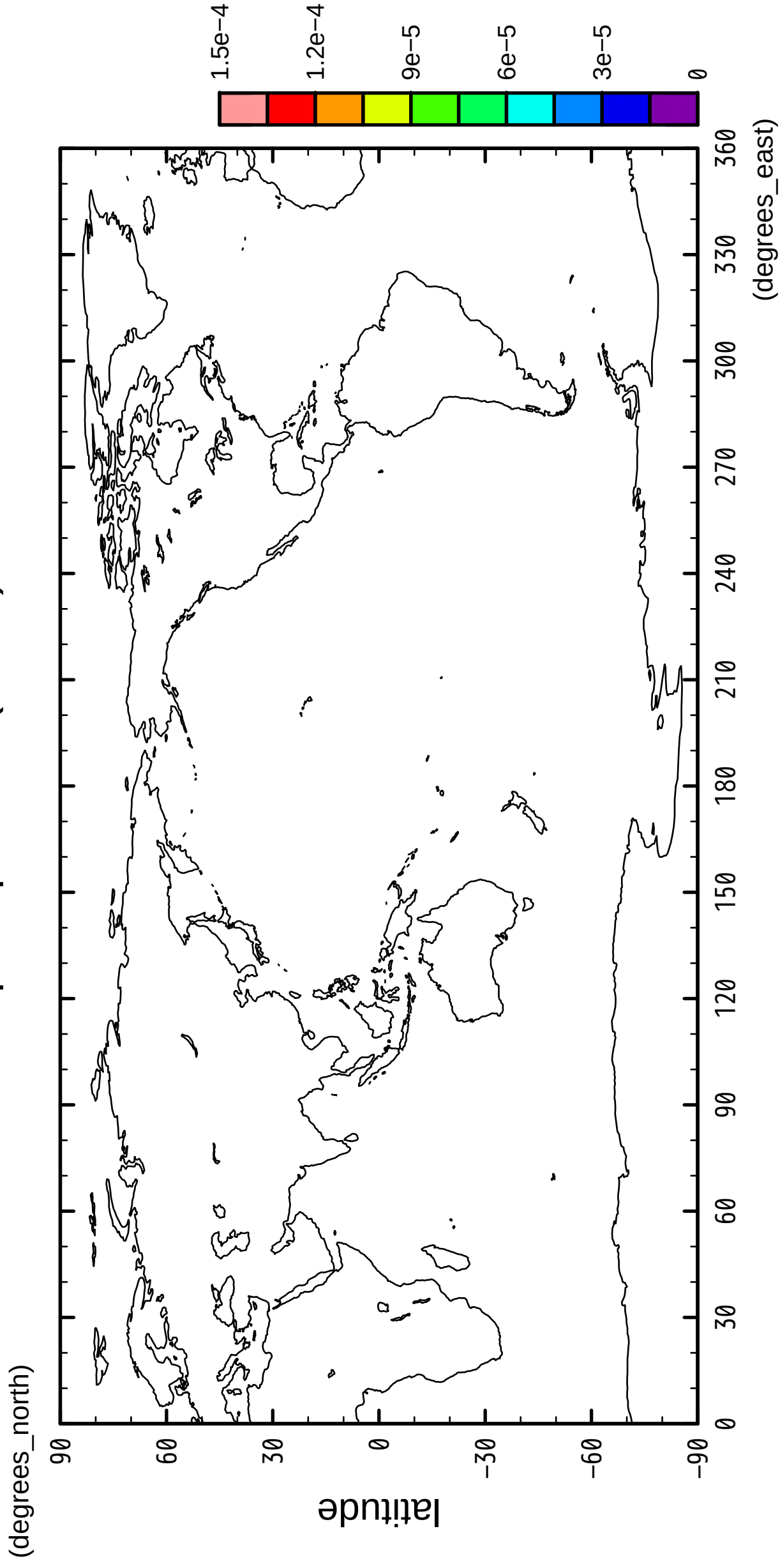


longitude

CONSTANT (0.000E+00) FIELD.

4/12

precipitation (snow)

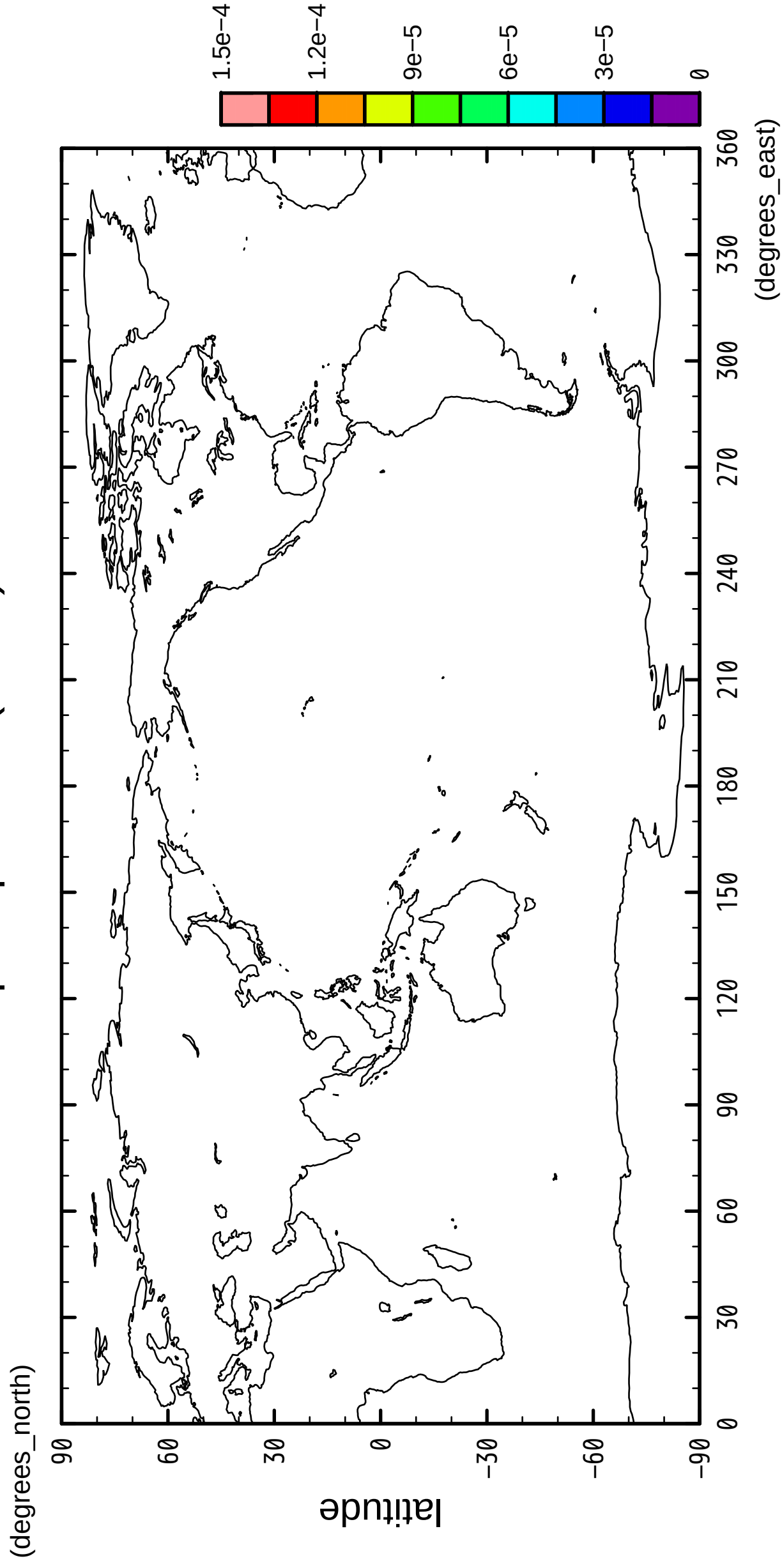


longitude

CONSTANT (0.000E+00) FIELD.

5/12

precipitation (snow)

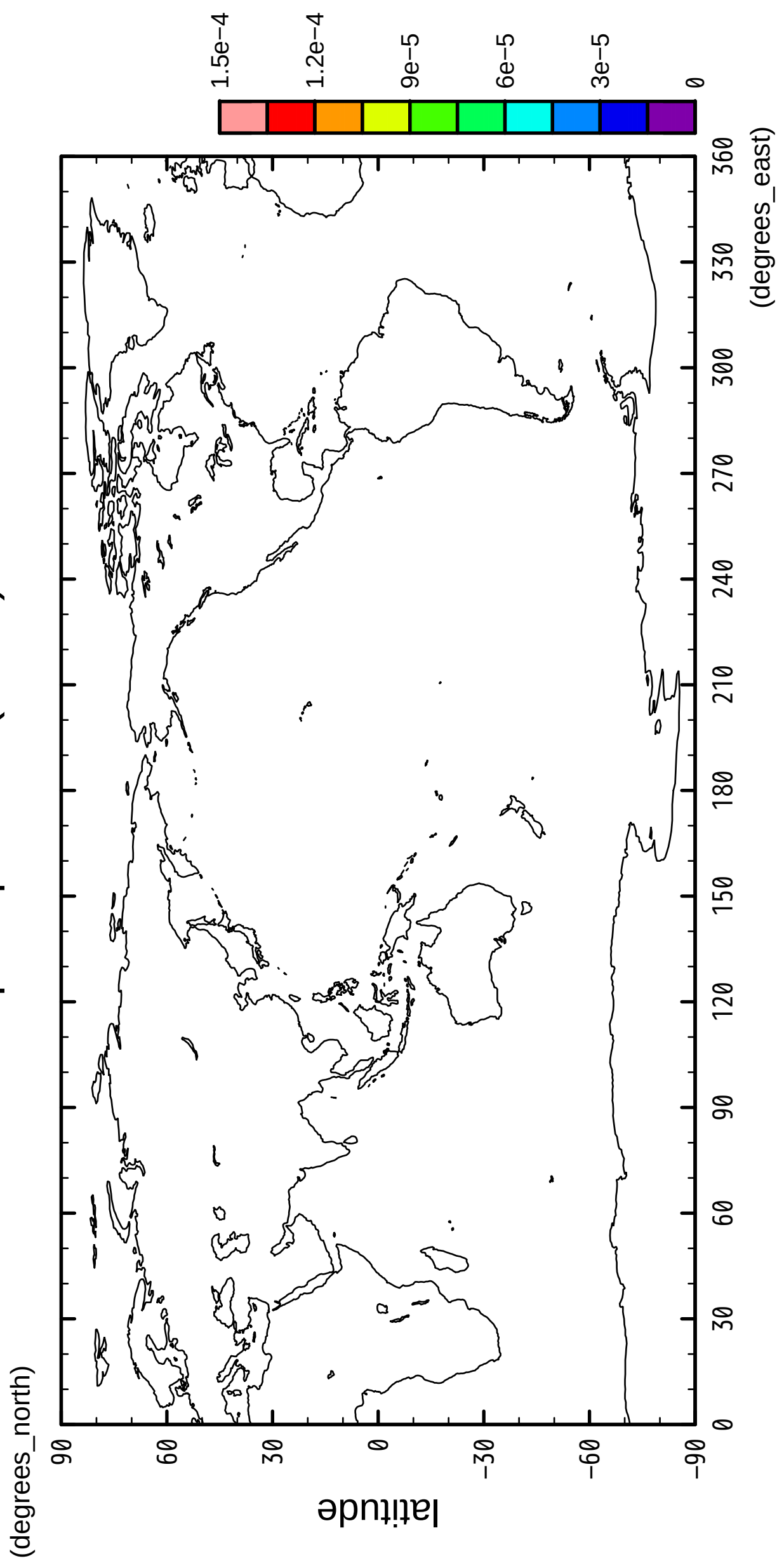


longitude

CONSTANT (0.000E+00) FIELD.

6/12

precipitation (snow)

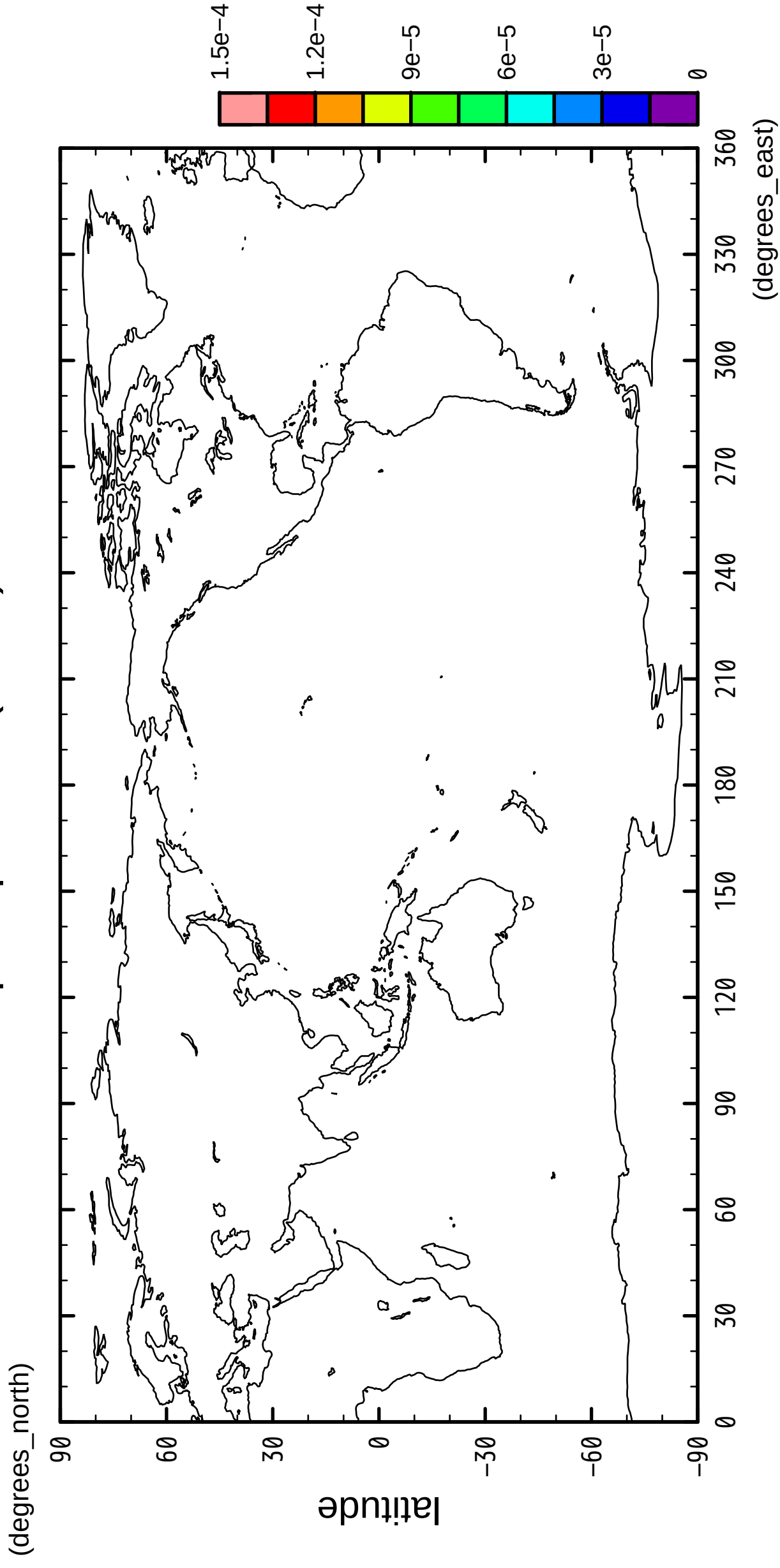


longitude

CONSTANT (0.000E+00) FIELD.

7/12

precipitation (snow)

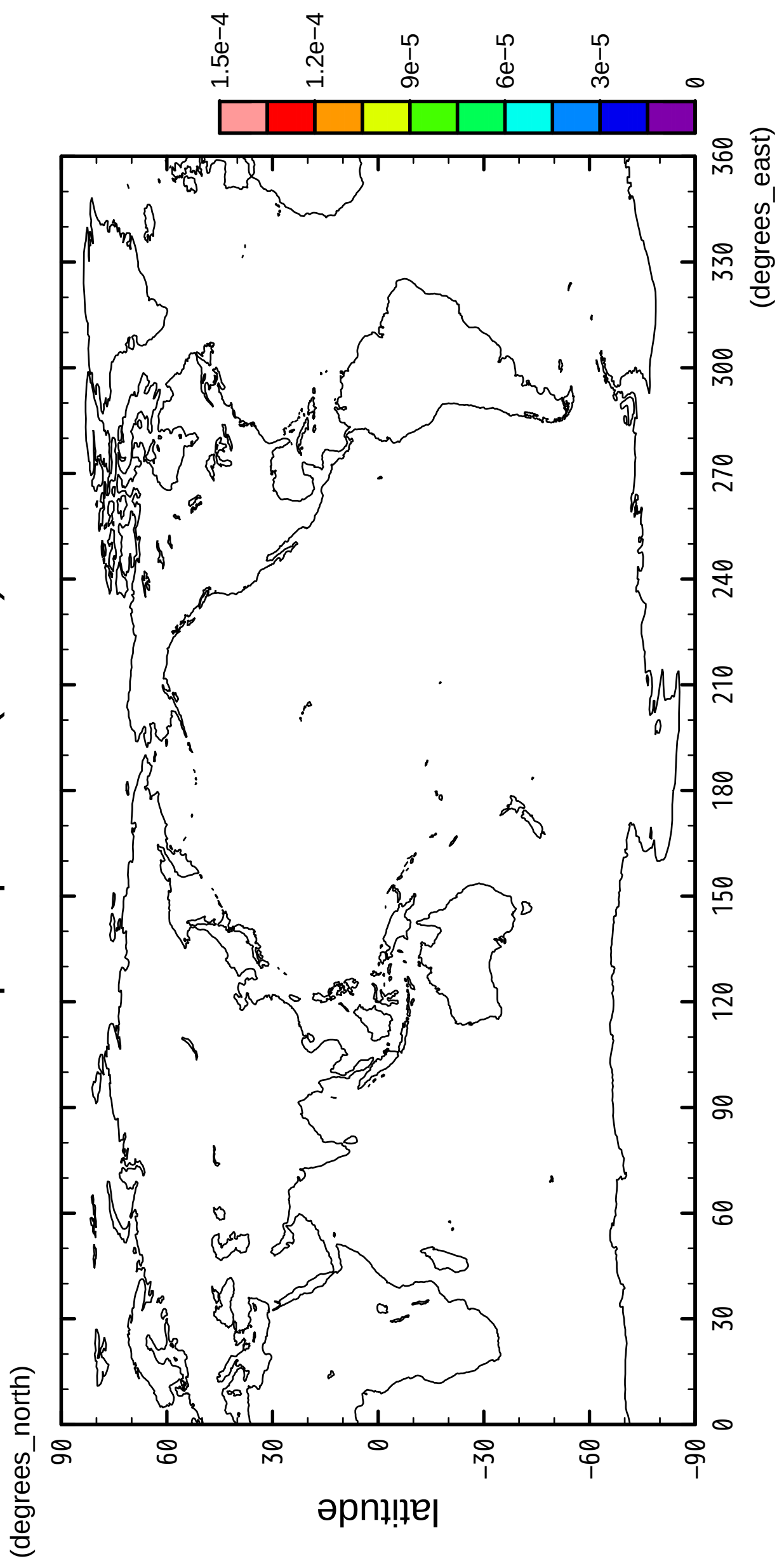


longitude

CONSTANT (0.000E+00) FIELD.

8/12

precipitation (snow)

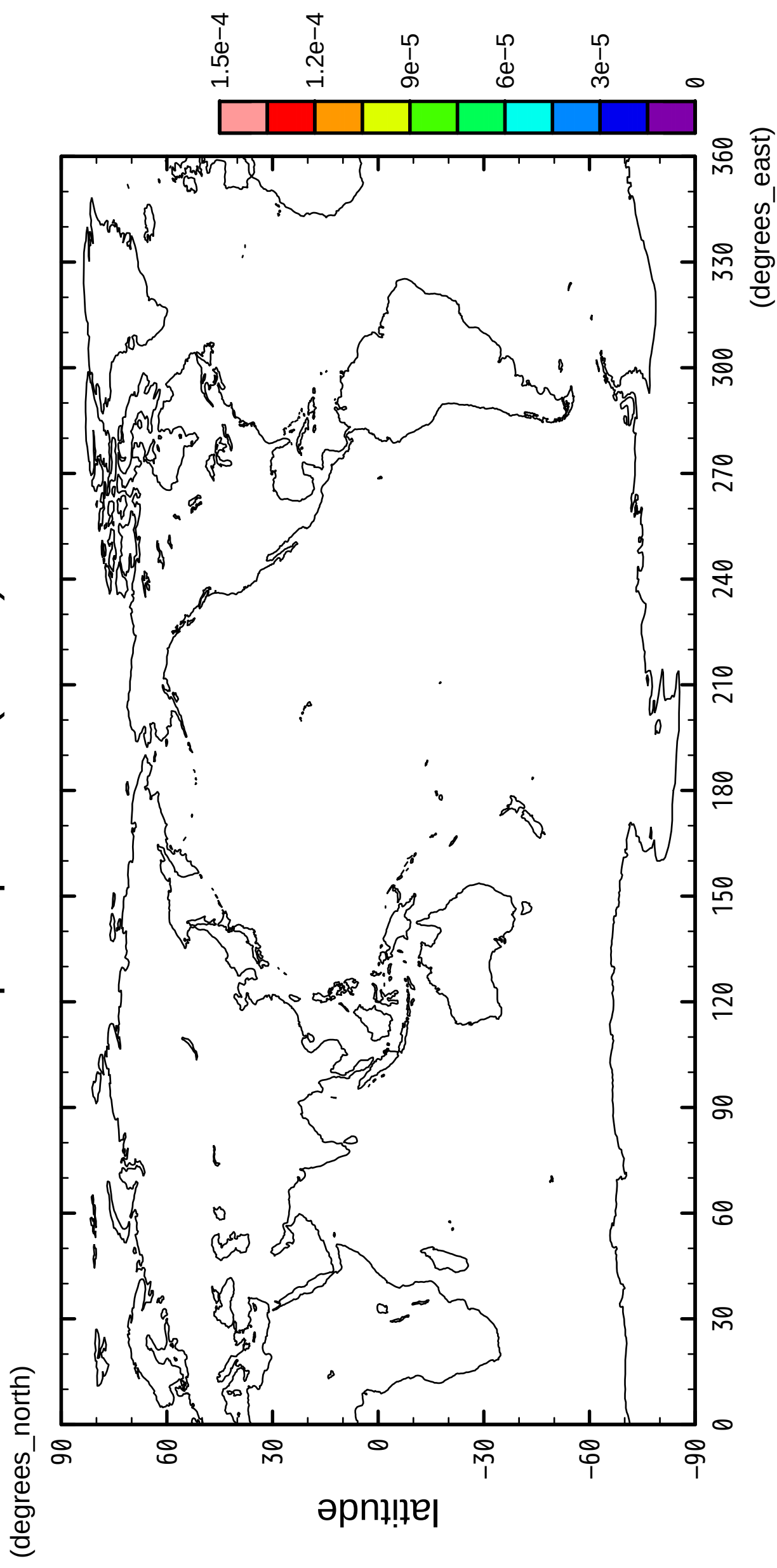


longitude

CONSTANT (0.000E+00) FIELD.

9/12

precipitation (snow)

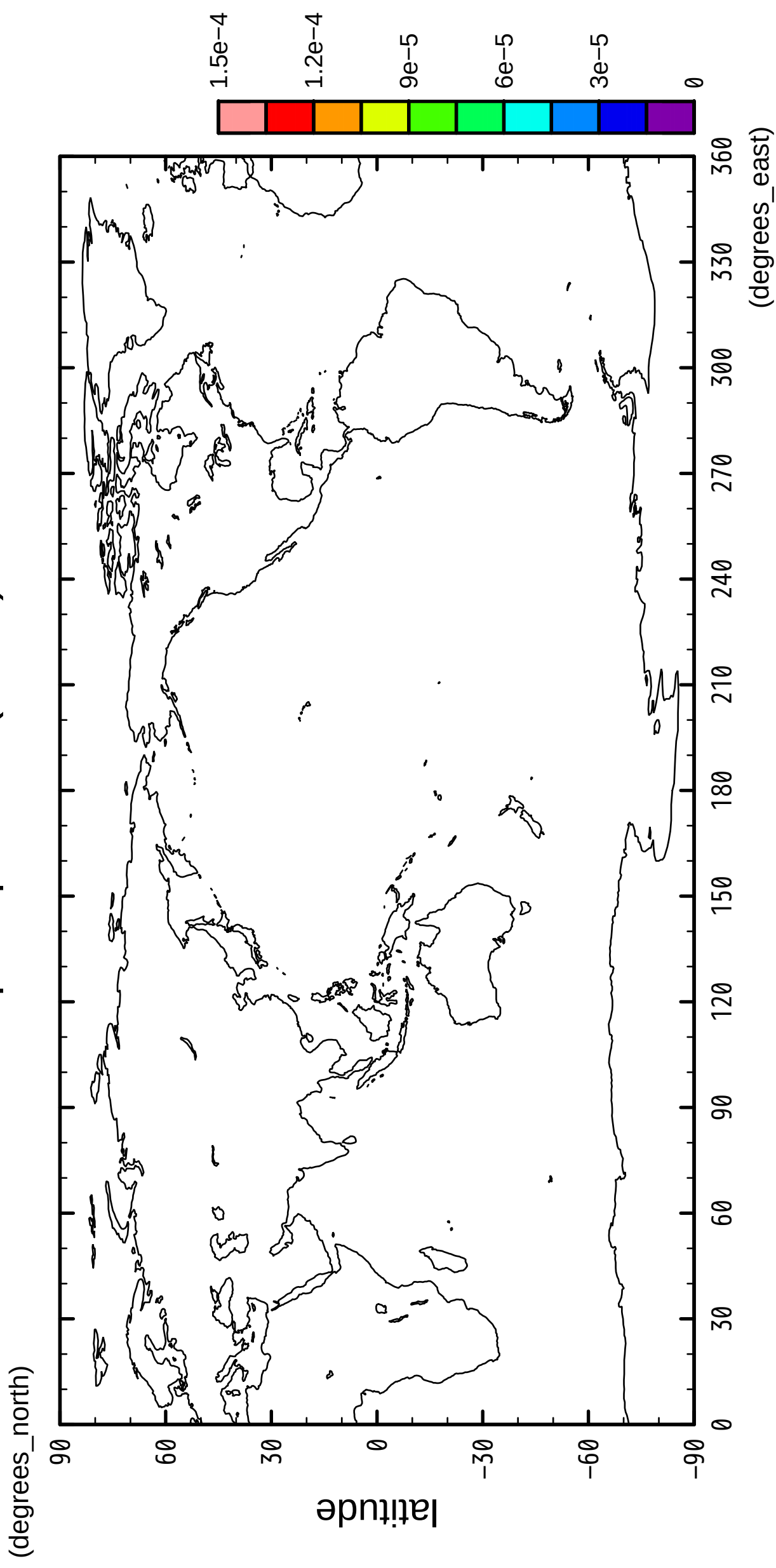


longitude

CONSTANT (0.000E+00) FIELD.

10/12

precipitation (snow)

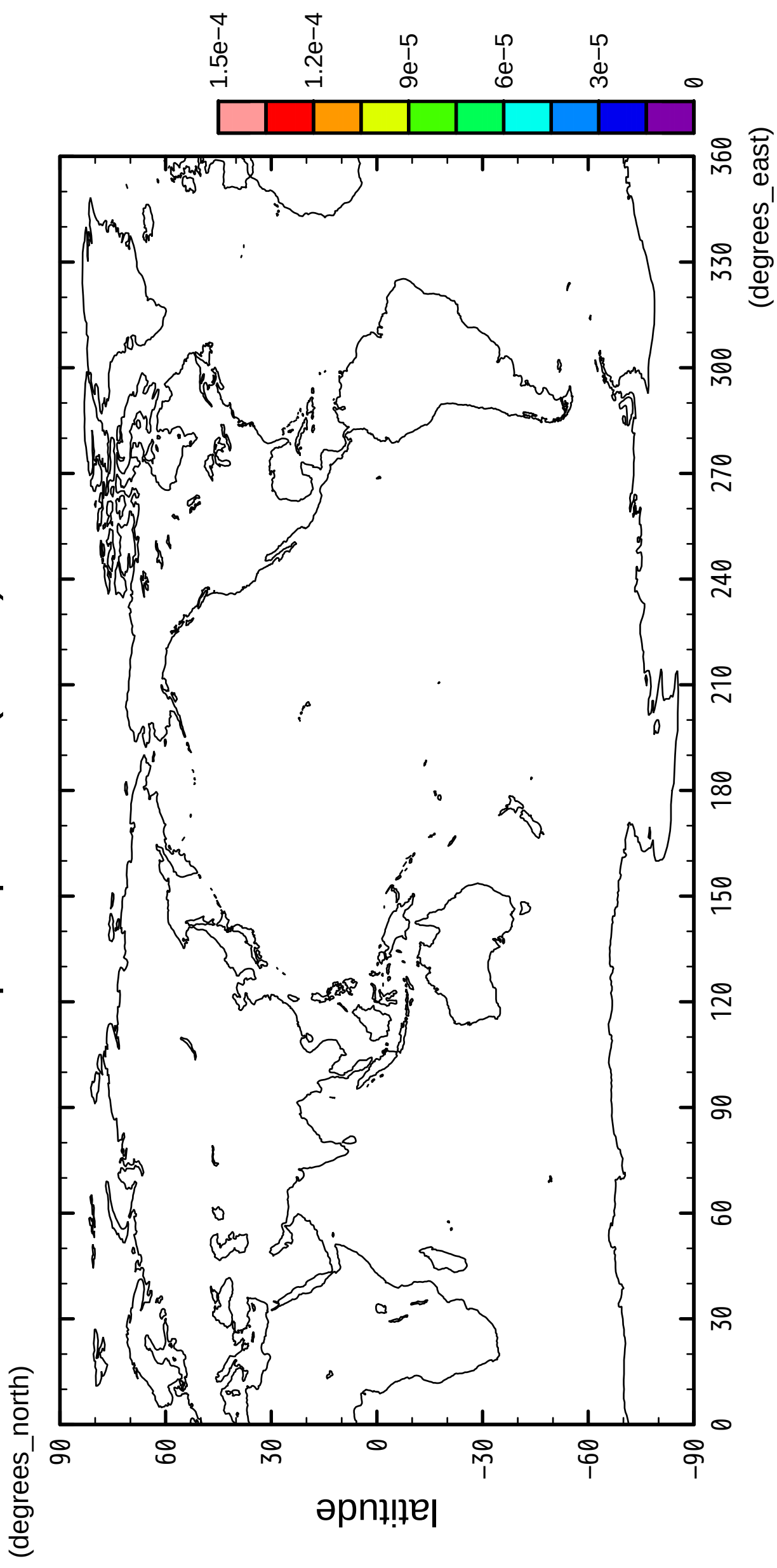


longitude

CONSTANT (0.000E+00) FIELD.

11/12

precipitation (snow)

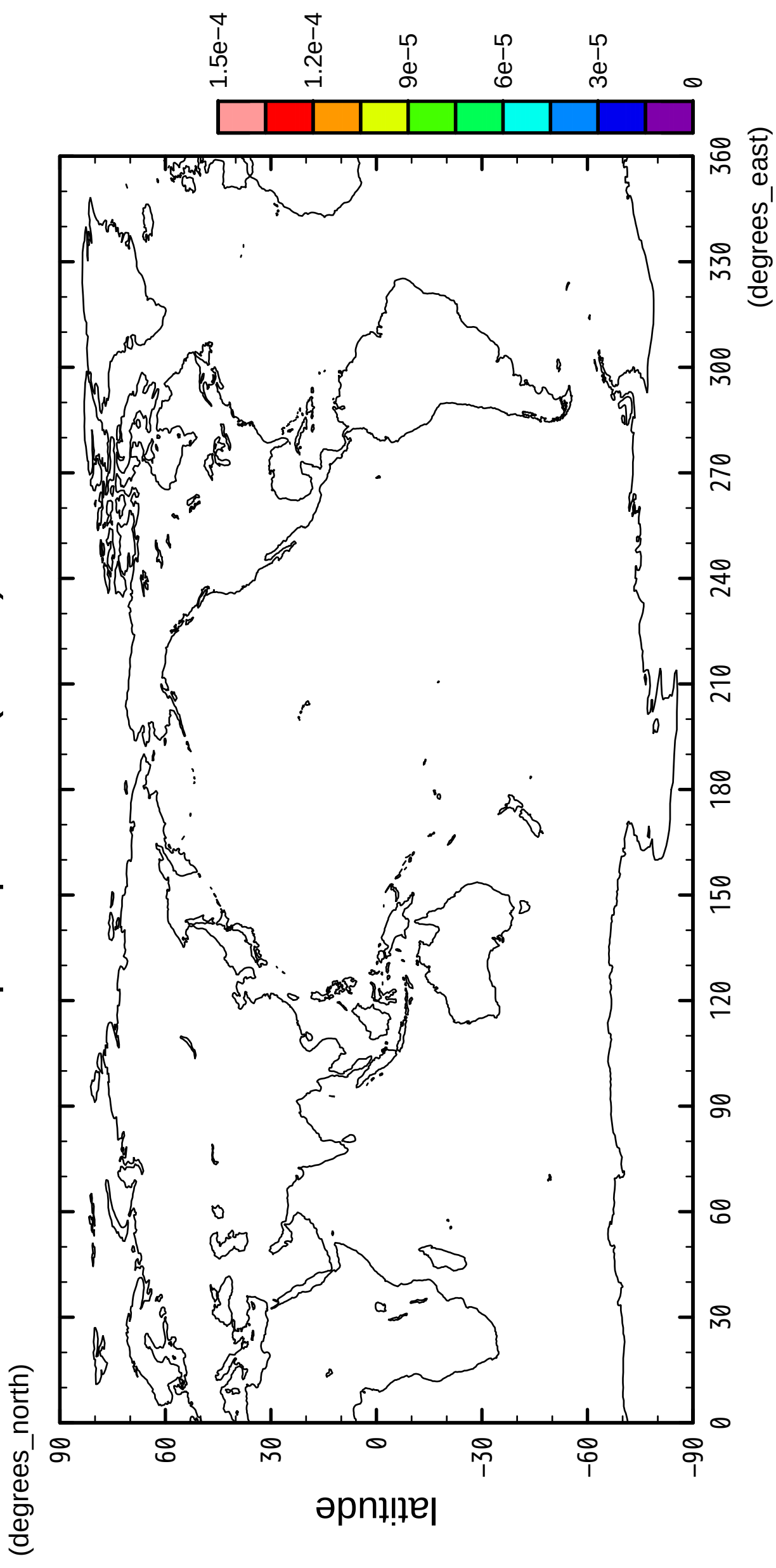


longitude

CONSTANT (0.000E+00) FIELD.

12/12

precipitation (snow)



longitude

CONSTANT (0.000E+00) FIELD.