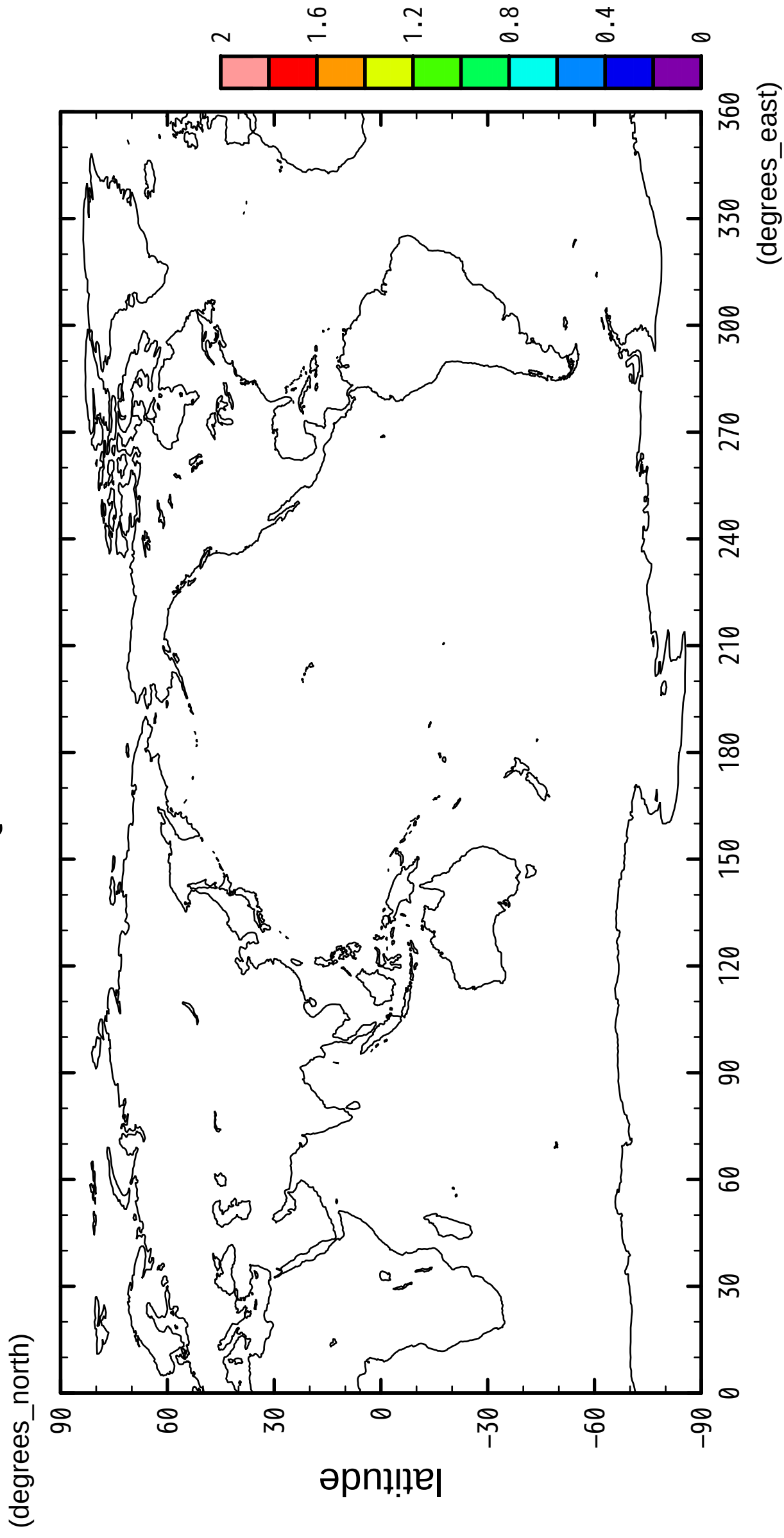


1/12

QH2OSol

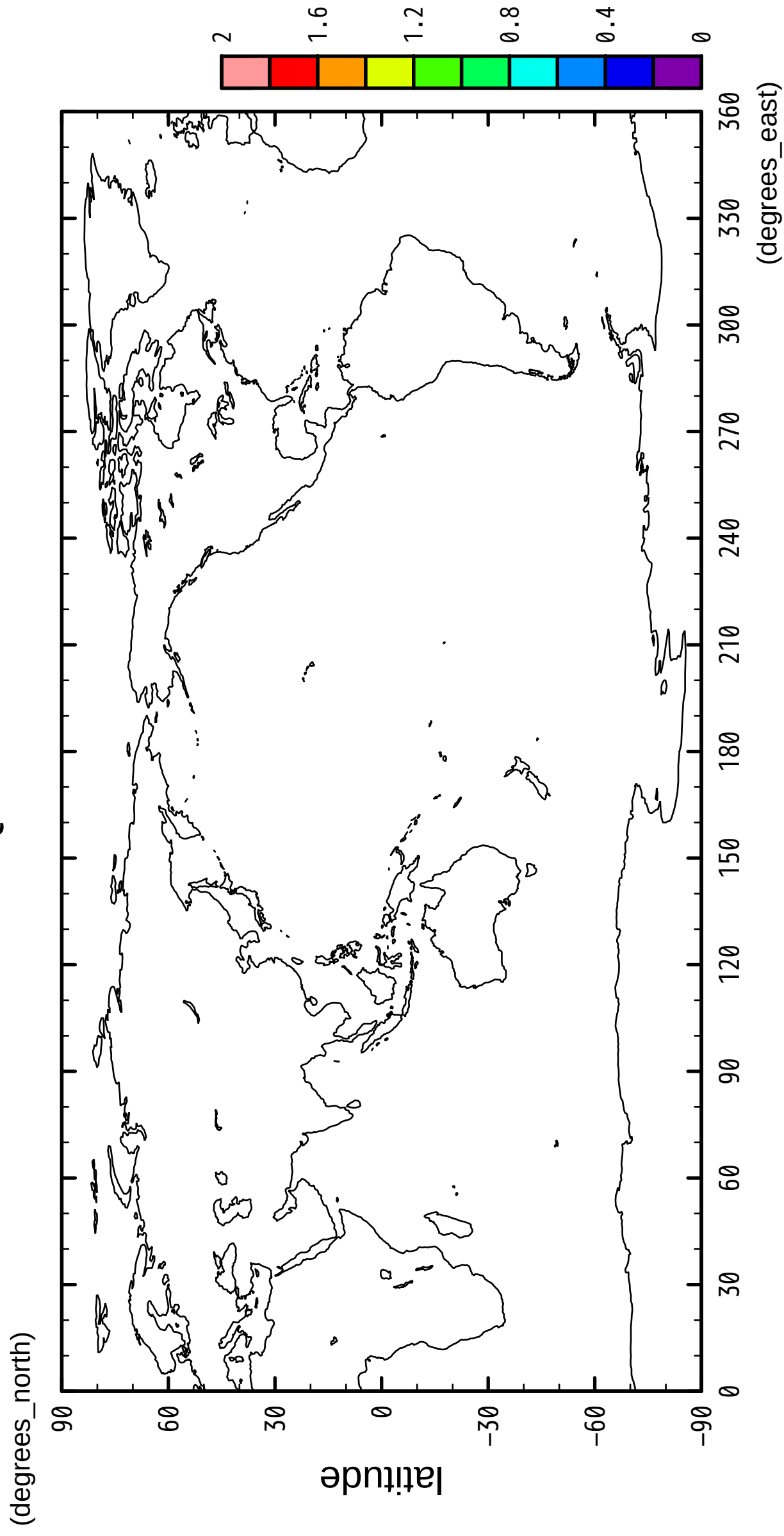


longitude

CONSTANT ( 0.000E+00) FIELD.

2/12

QH2OSol

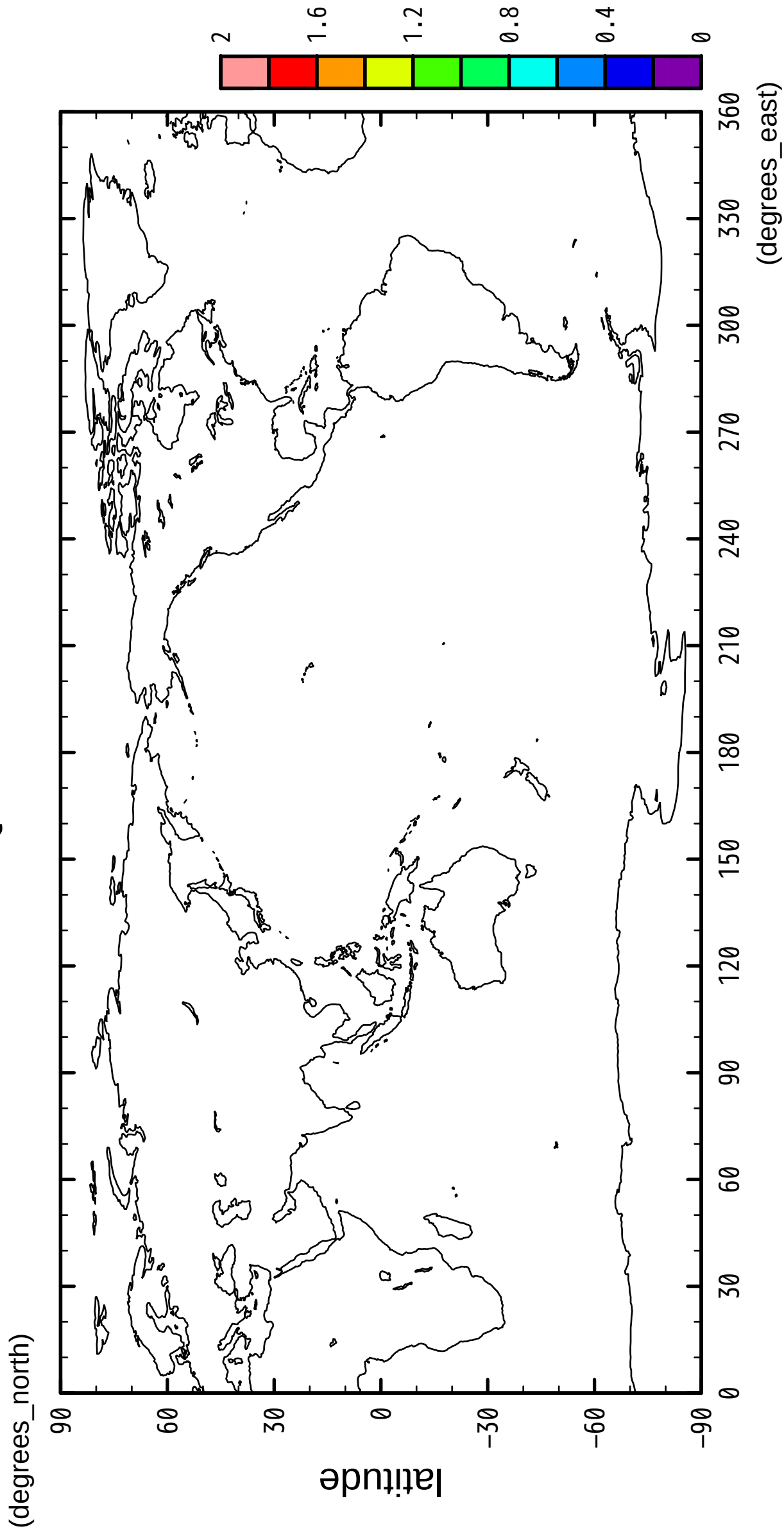


longitude

CONSTANT ( 0.000E+00) FIELD.

3/12

QH2OSol

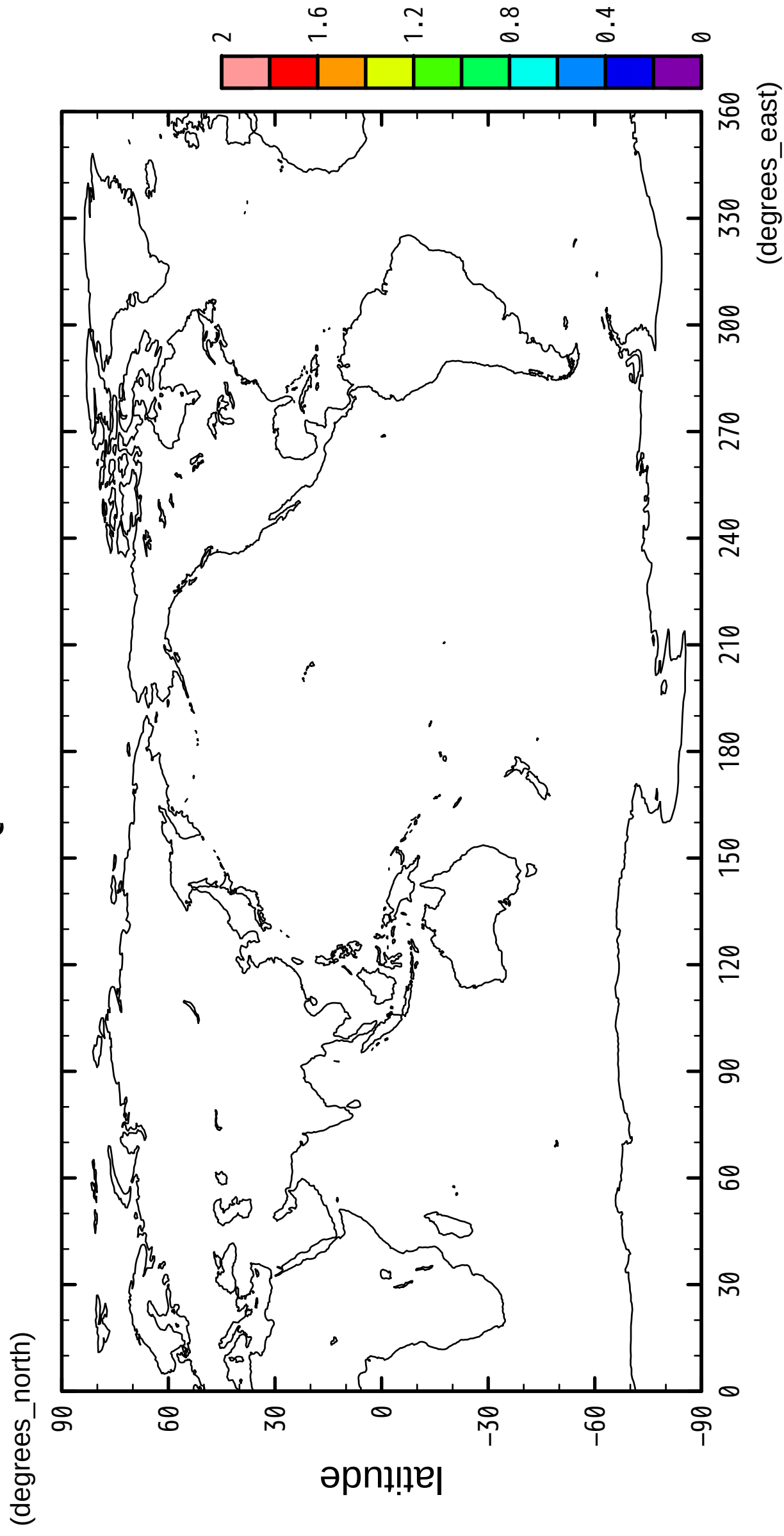


longitude

CONSTANT ( 0.000E+00) FIELD.

4/12

QH2OSol

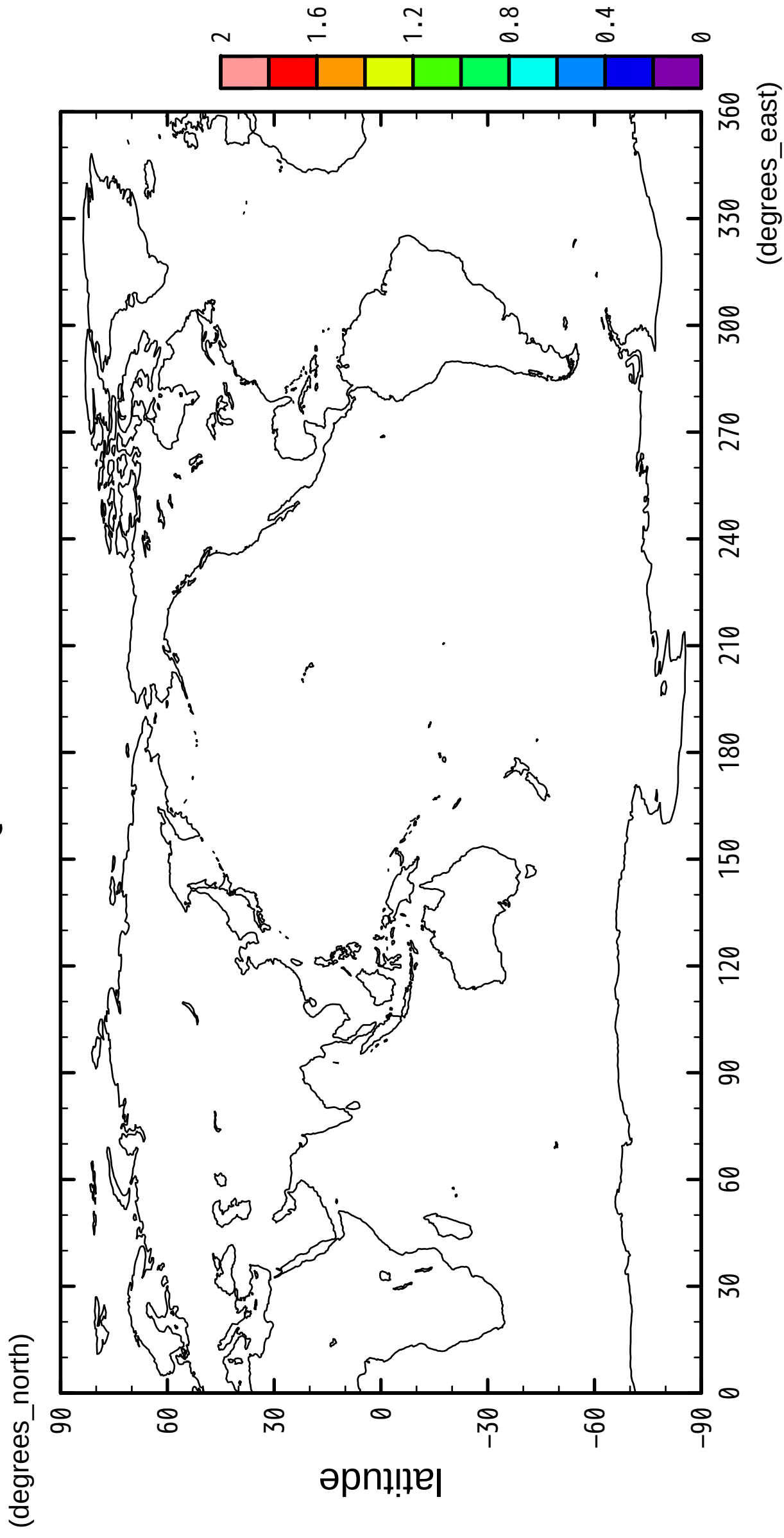


longitude

CONSTANT ( 0.000E+00) FIELD.

5/12

QH2OSol

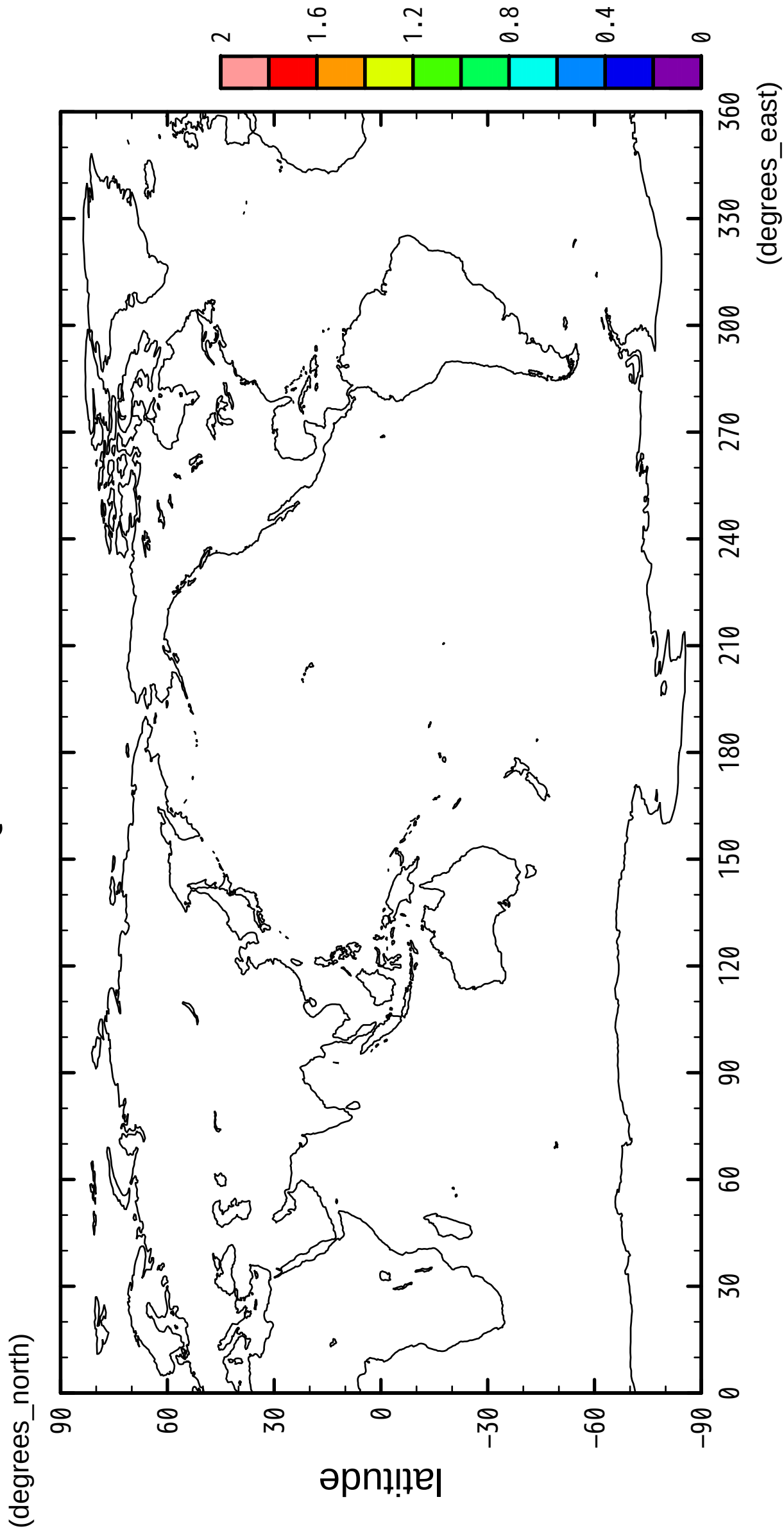


longitude

CONSTANT ( 0.000E+00) FIELD.

6/12

QH2OSol

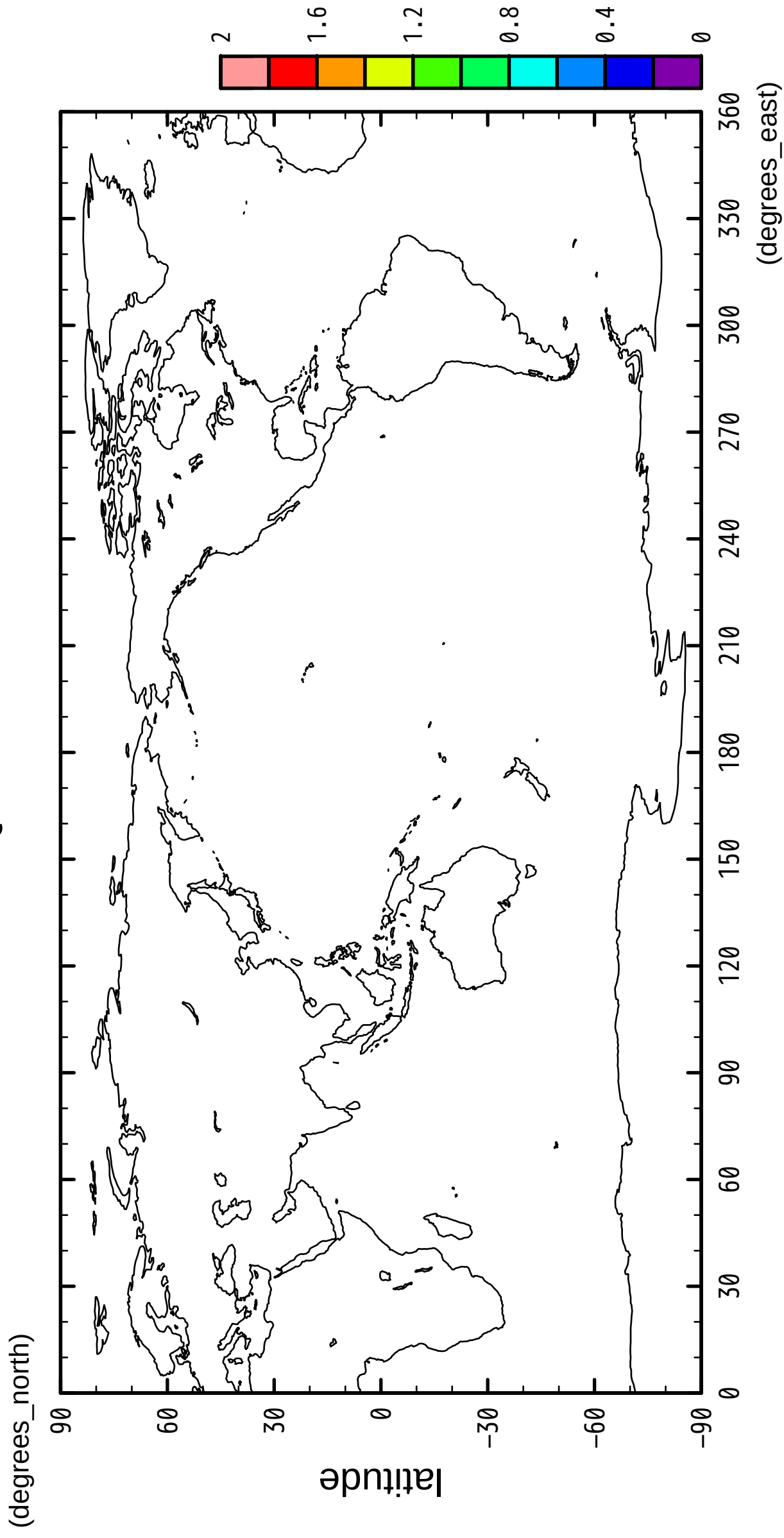


longitude

CONSTANT ( 0.000E+00) FIELD.

7/12

QH2OSol

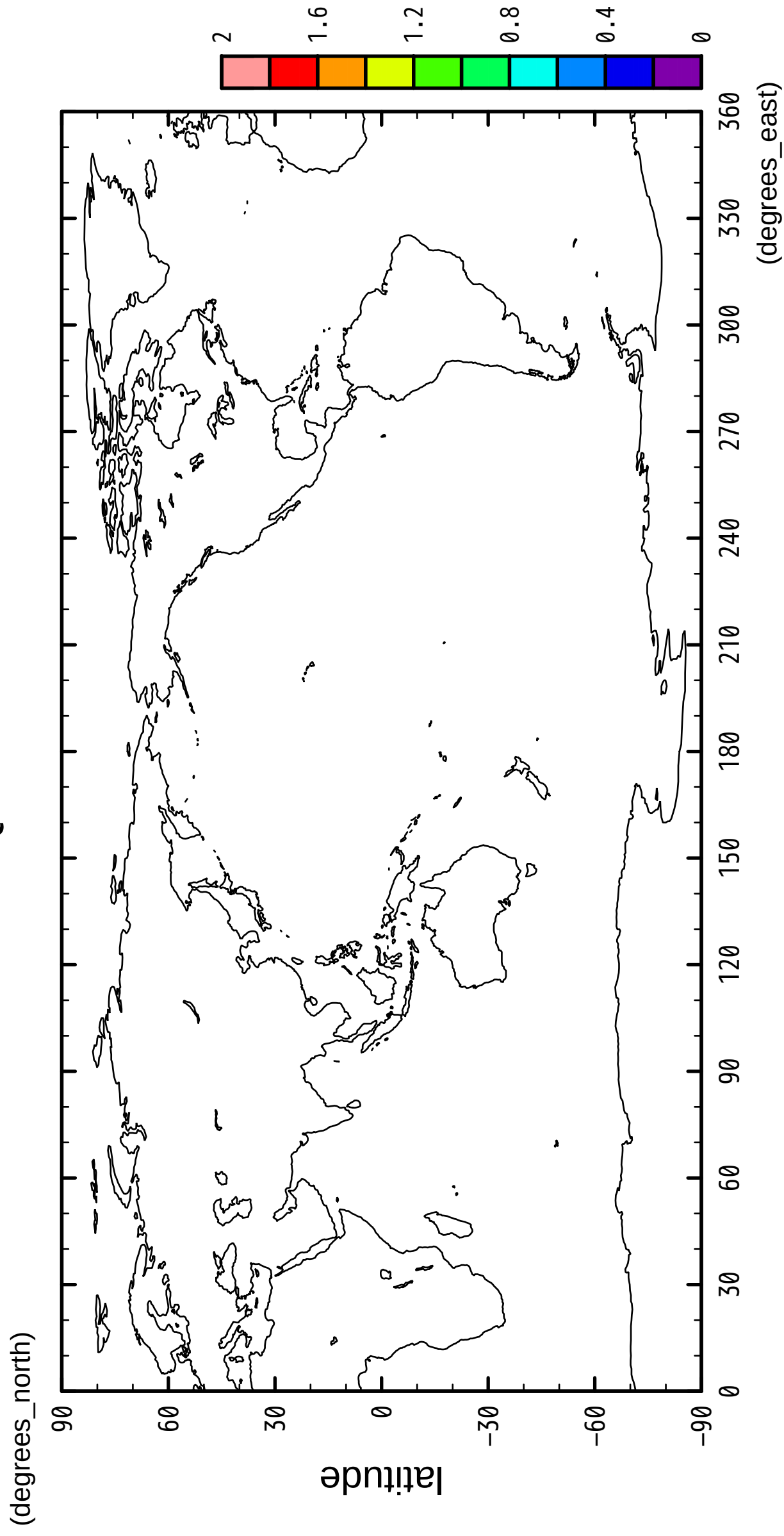


longitude

CONSTANT ( 0.000E+00) FIELD.

8/12

QH2OSol



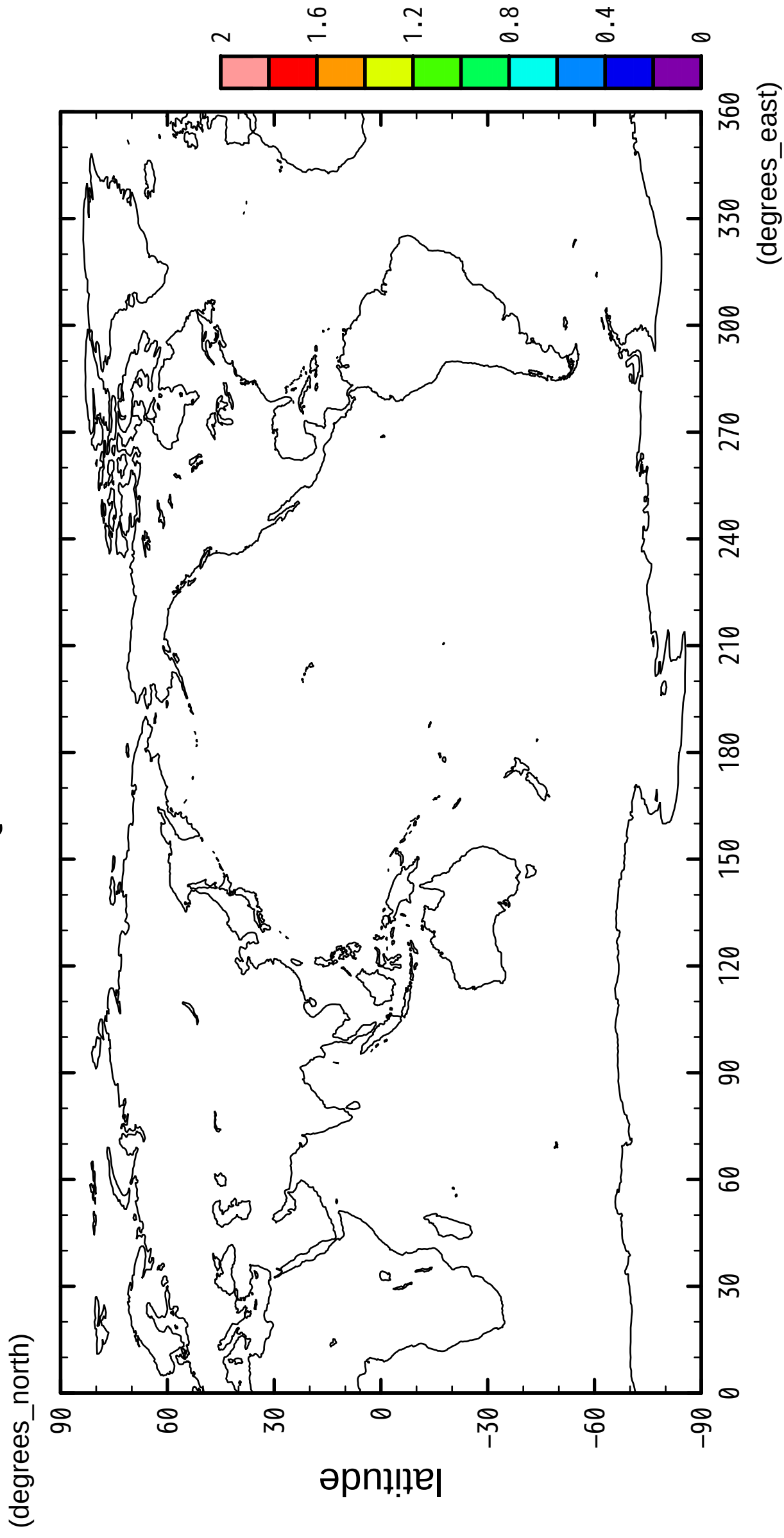
longitude

CONSTANT ( 0.000E+00) FIELD.



9/12

QH2OSol

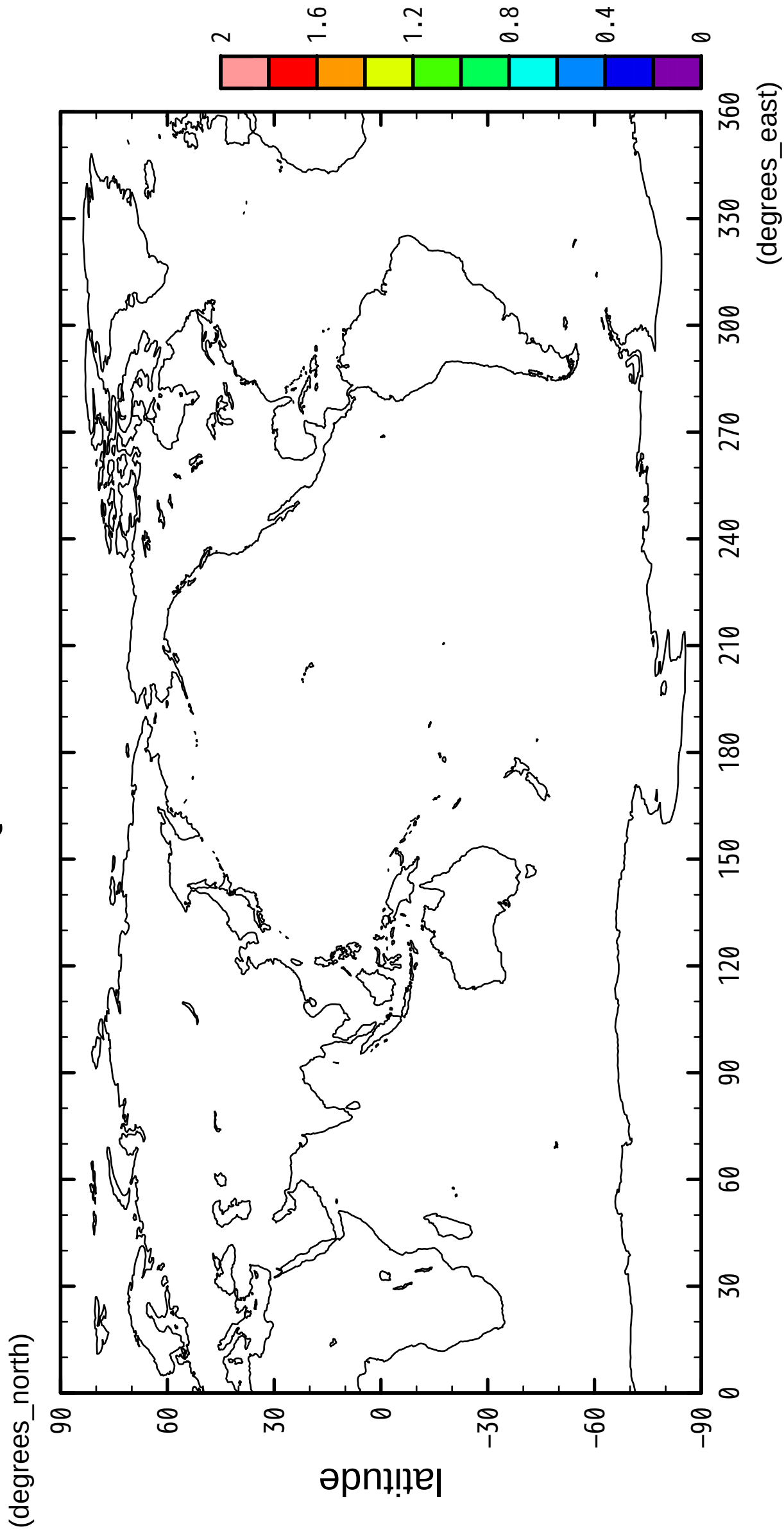


longitude

CONSTANT ( 0.000E+00) FIELD.

10/12

QH2OSol

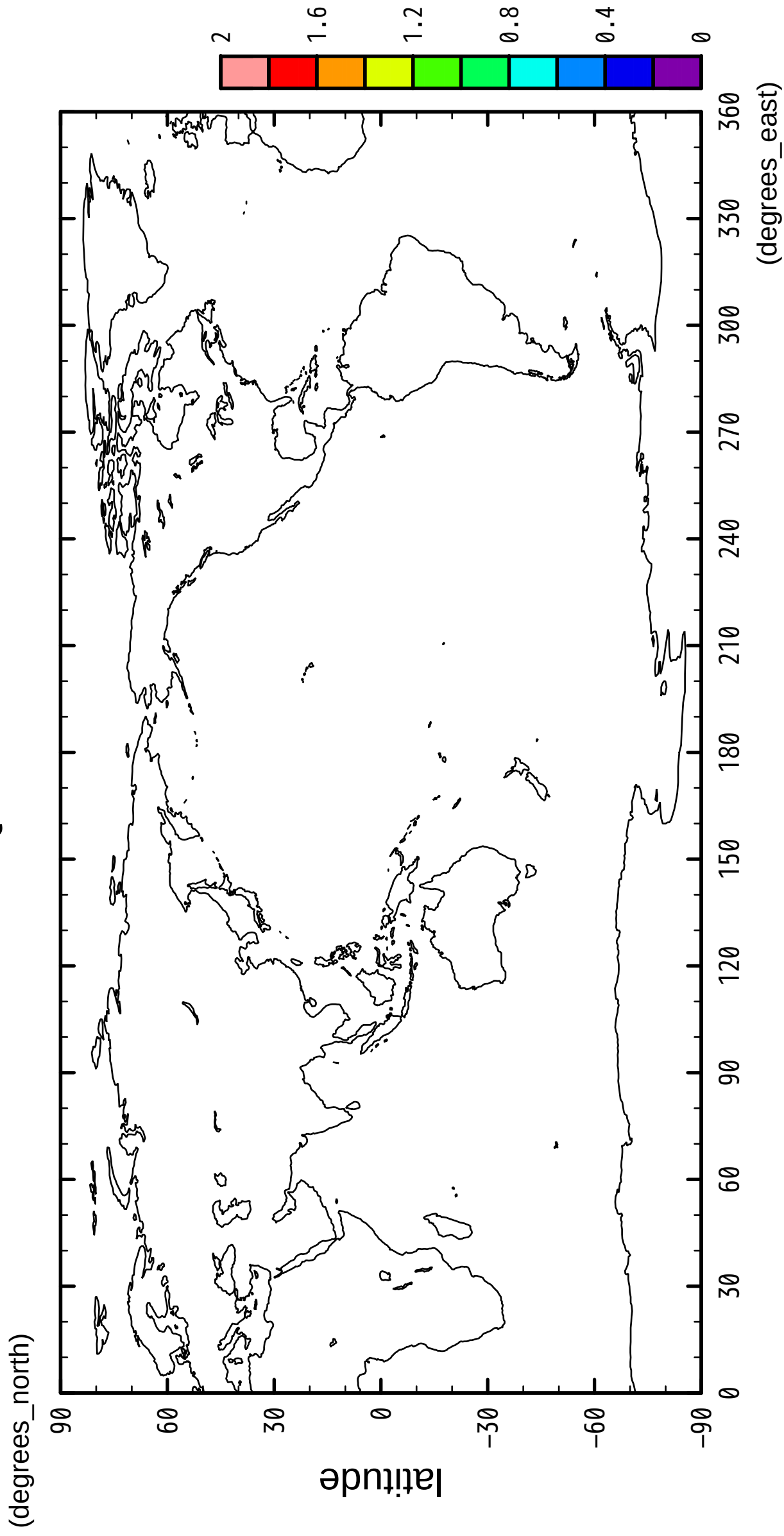


longitude

CONSTANT ( 0.000E+00) FIELD.

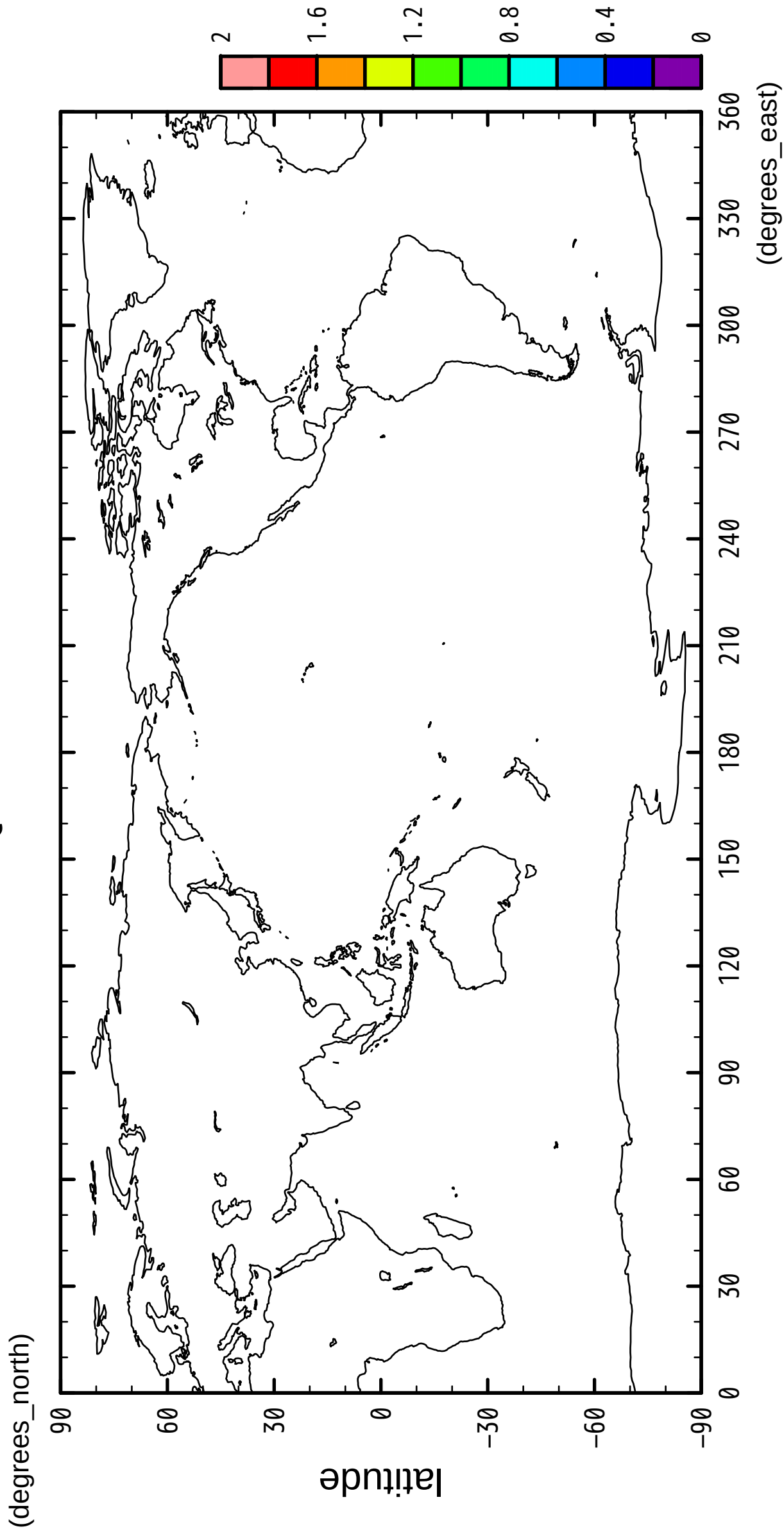
11/12

QH2OSol



12/12

QH2OSol



longitude

CONSTANT ( 0.000E+00) FIELD.