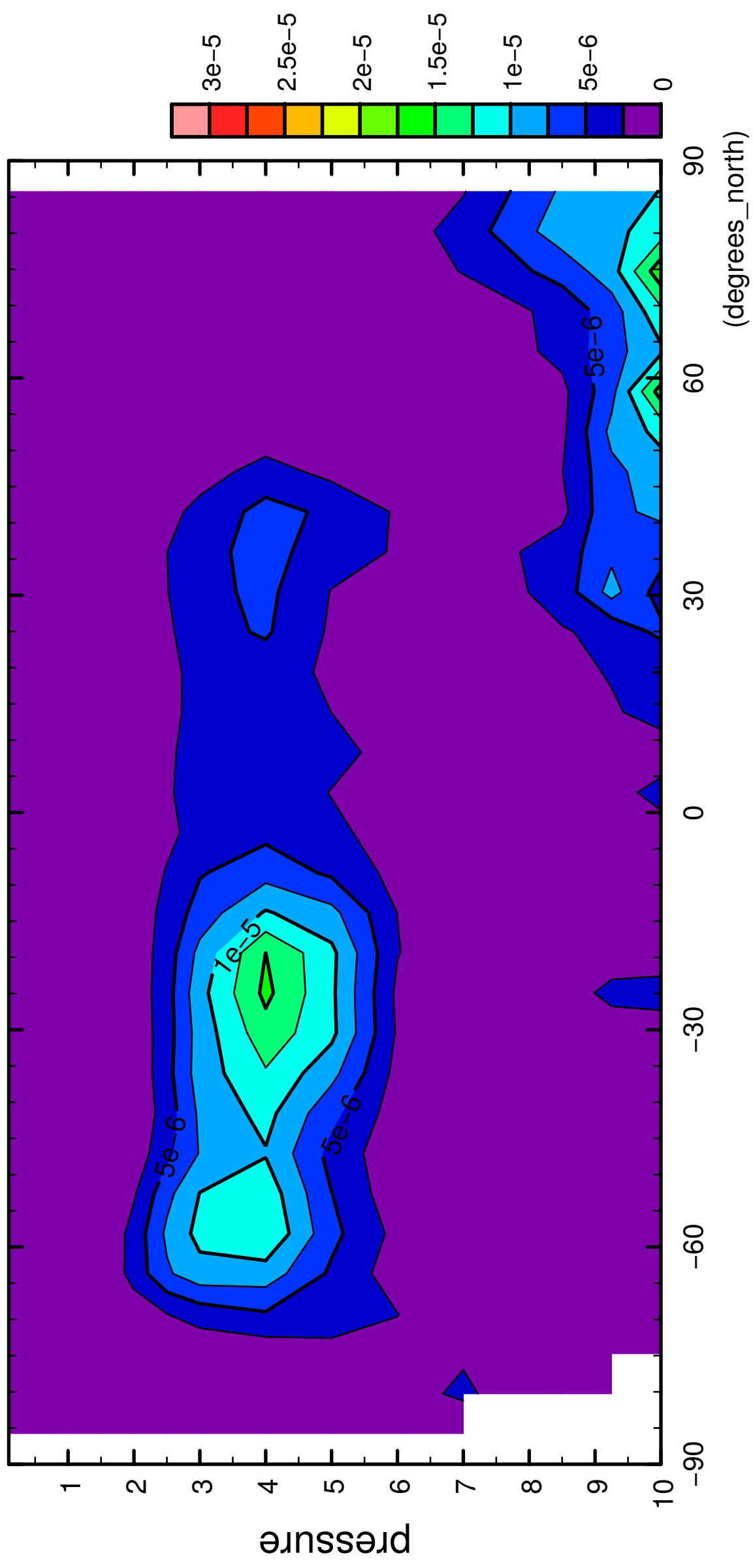


1/12

QH2OSol

($\times 10^4$ Pa)



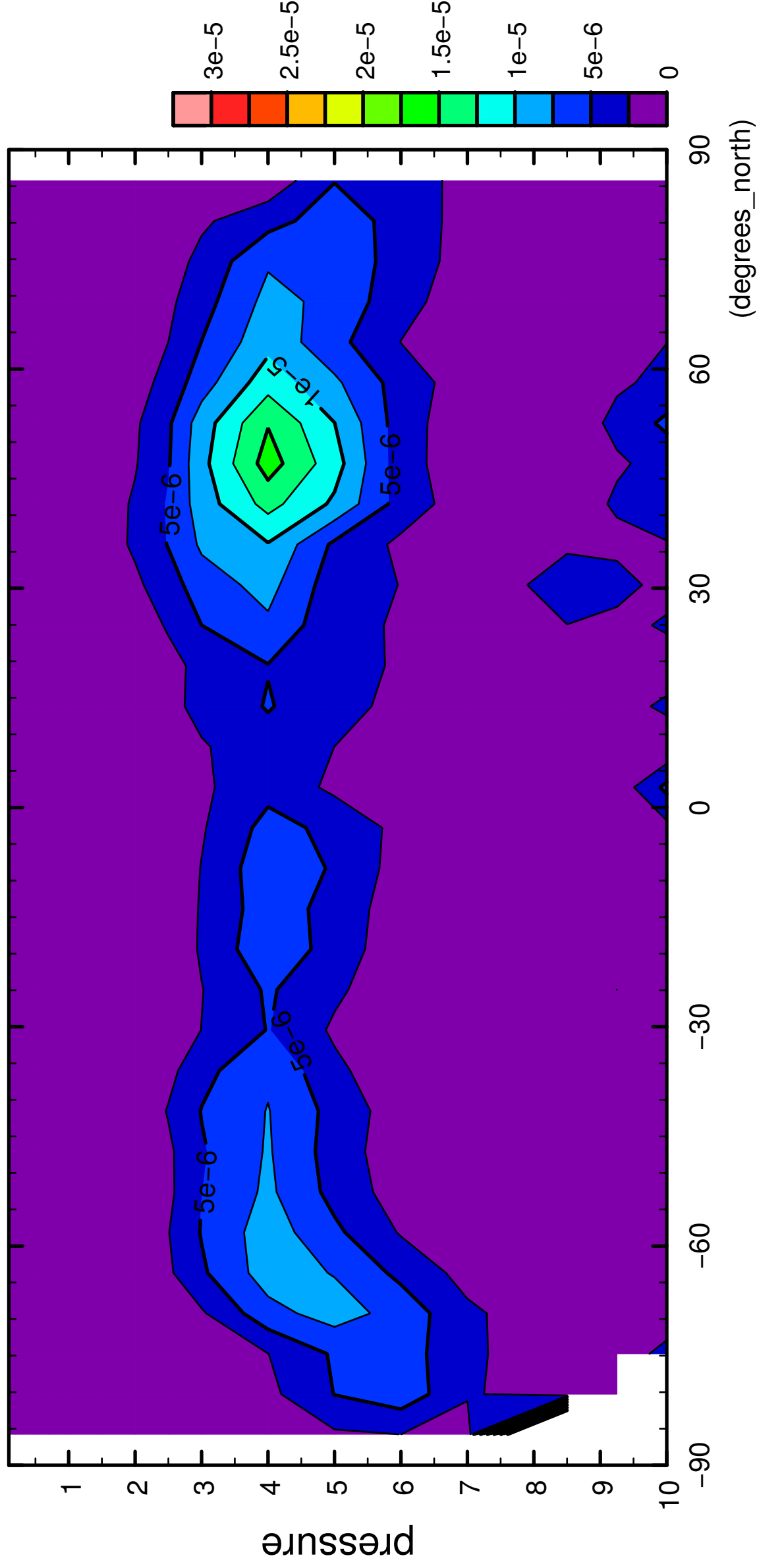
latitude

CONTOUR INTERVAL = 2.500E-06

2/12

QH2OSol

($\times 10^4$ Pa)



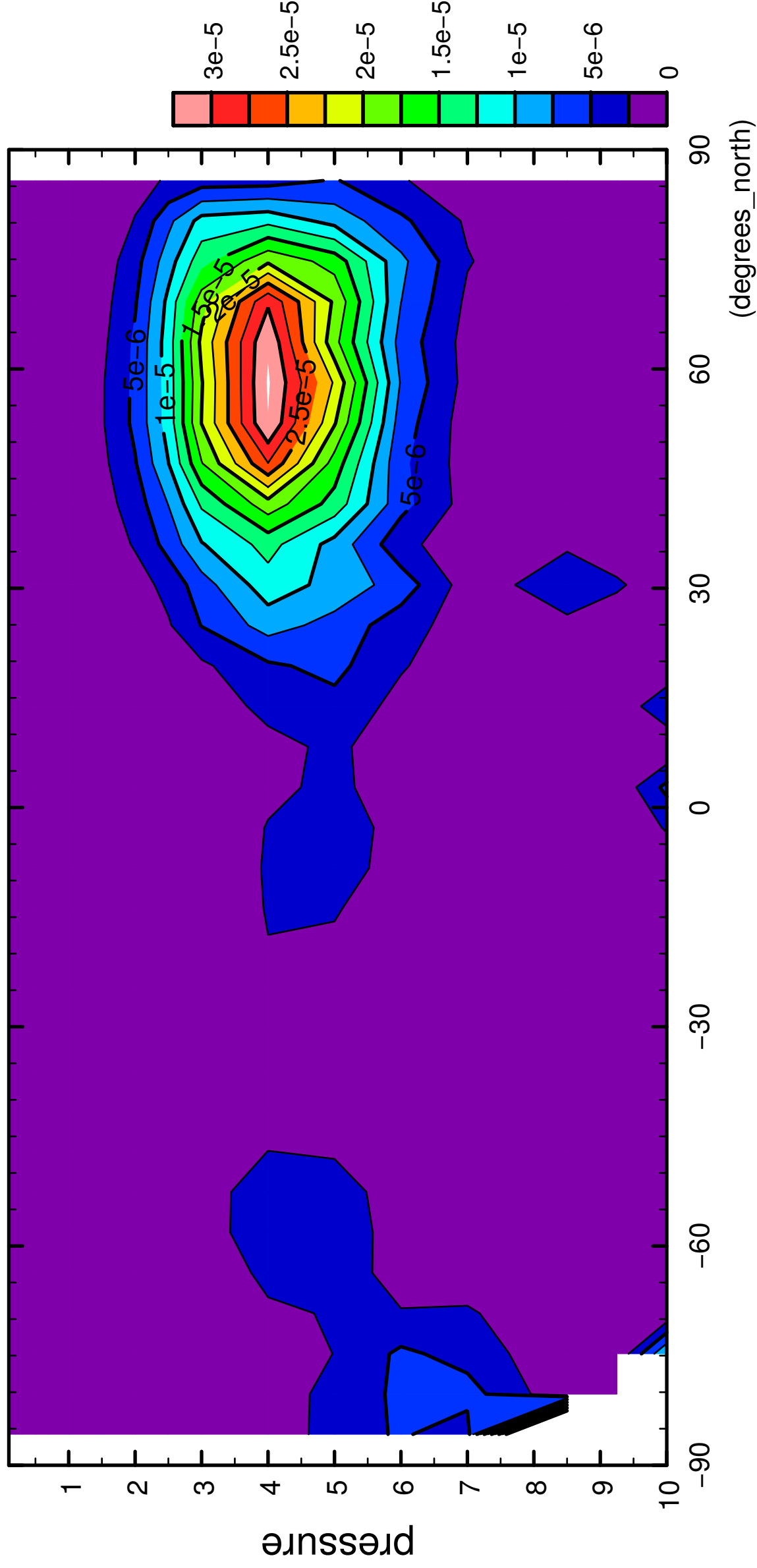
latitude

CONTOUR INTERVAL = 2.500E-06

3/12

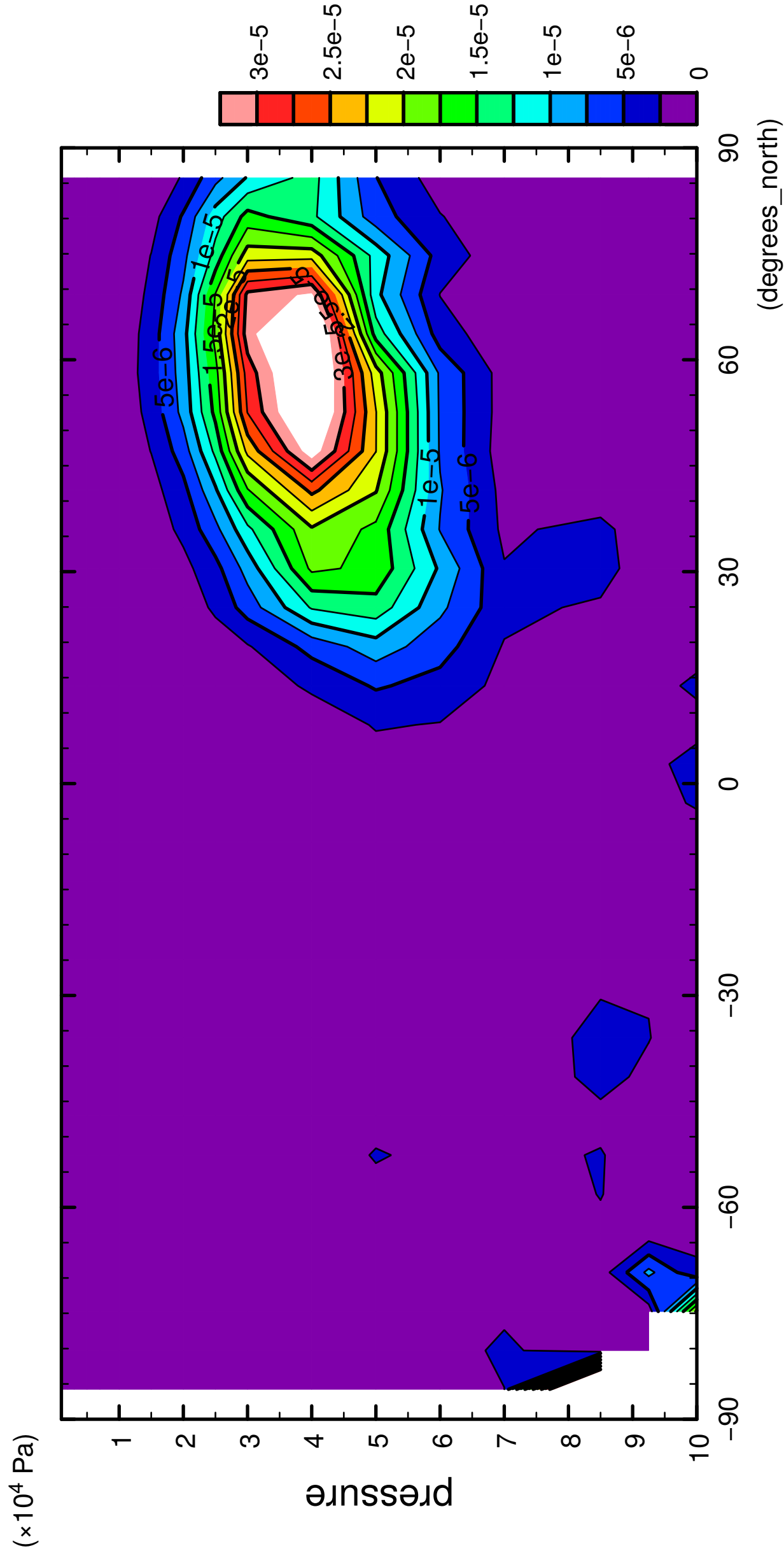
QH2OSol

($\times 10^4$ Pa)



4/12

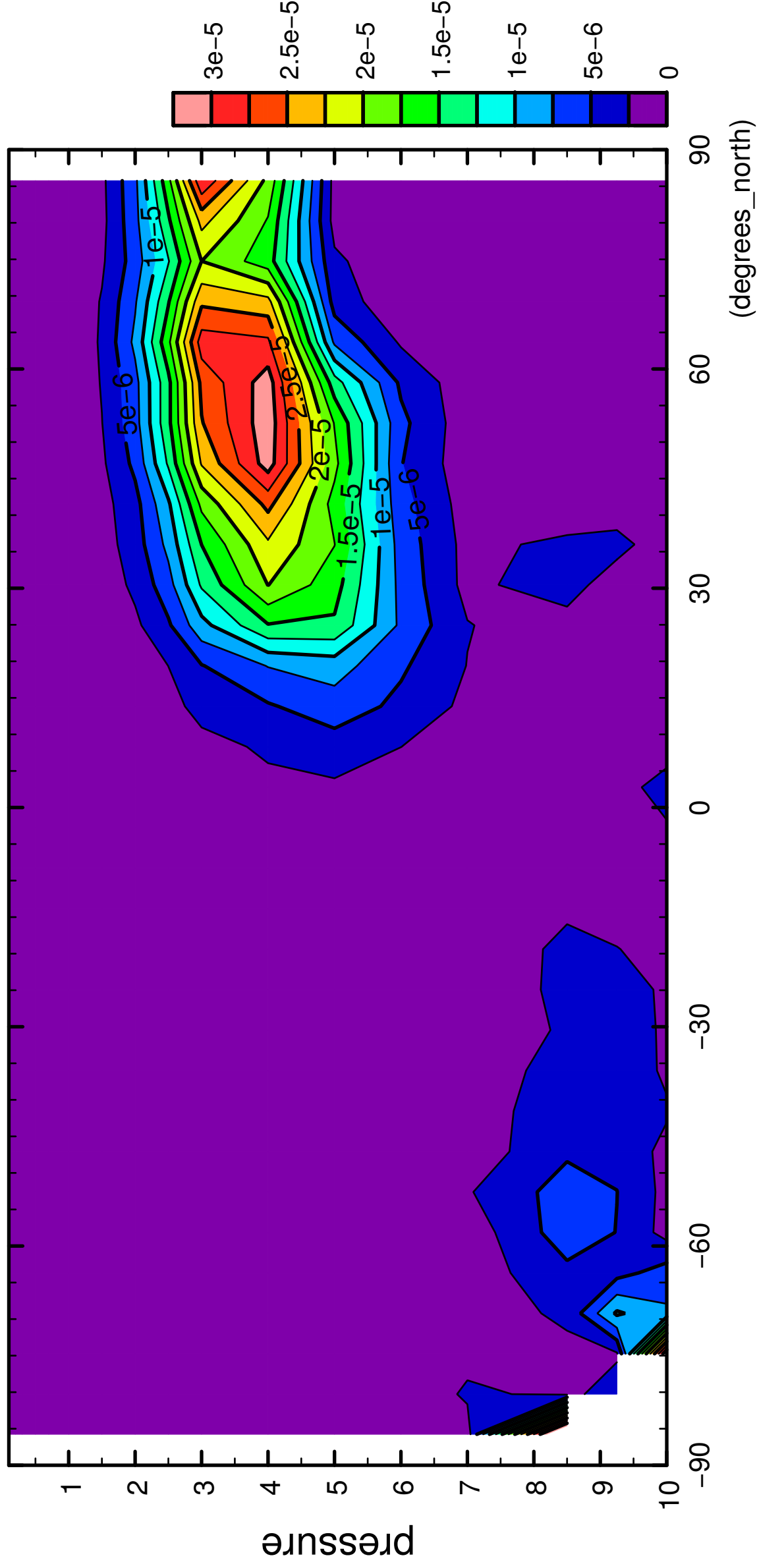
QH2OSol



5/12

QH2OSol

($\times 10^4$ Pa)

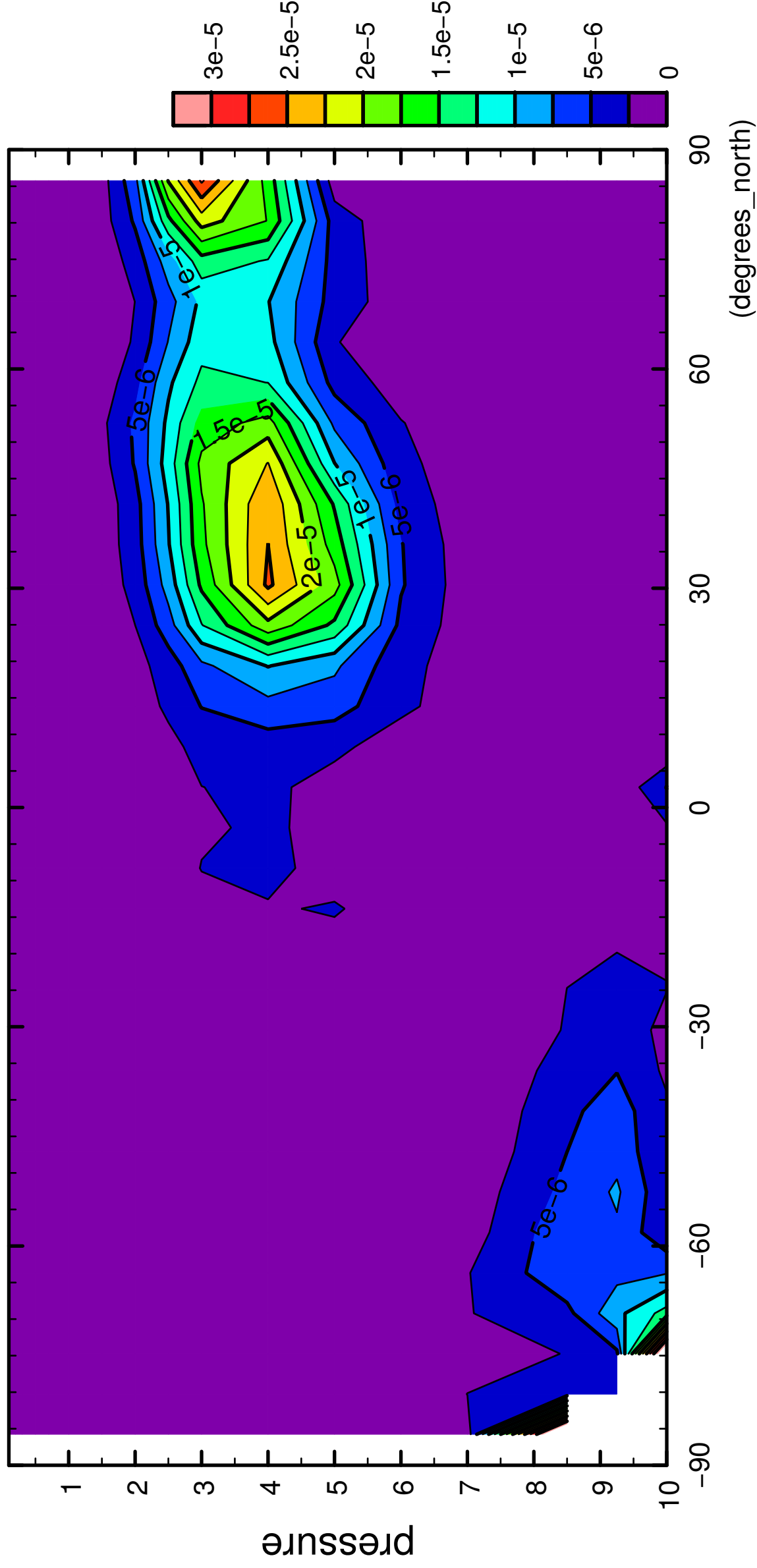


CONTOUR INTERVAL = 2.500E-06

6/12

QH2OSol

($\times 10^4$ Pa)

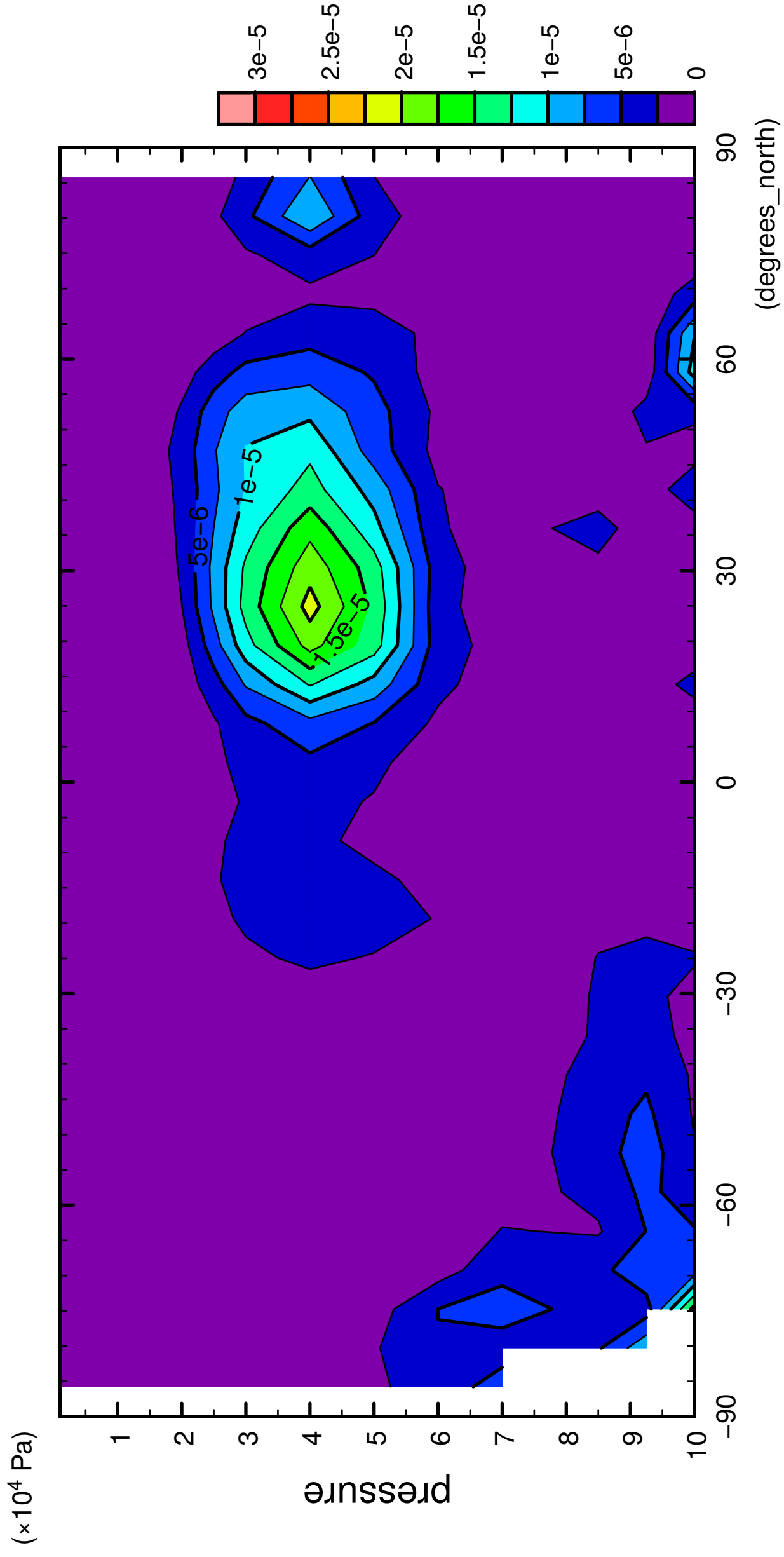


latitude

CONTOUR INTERVAL = 2.500E-06

7/12

QH2OSol



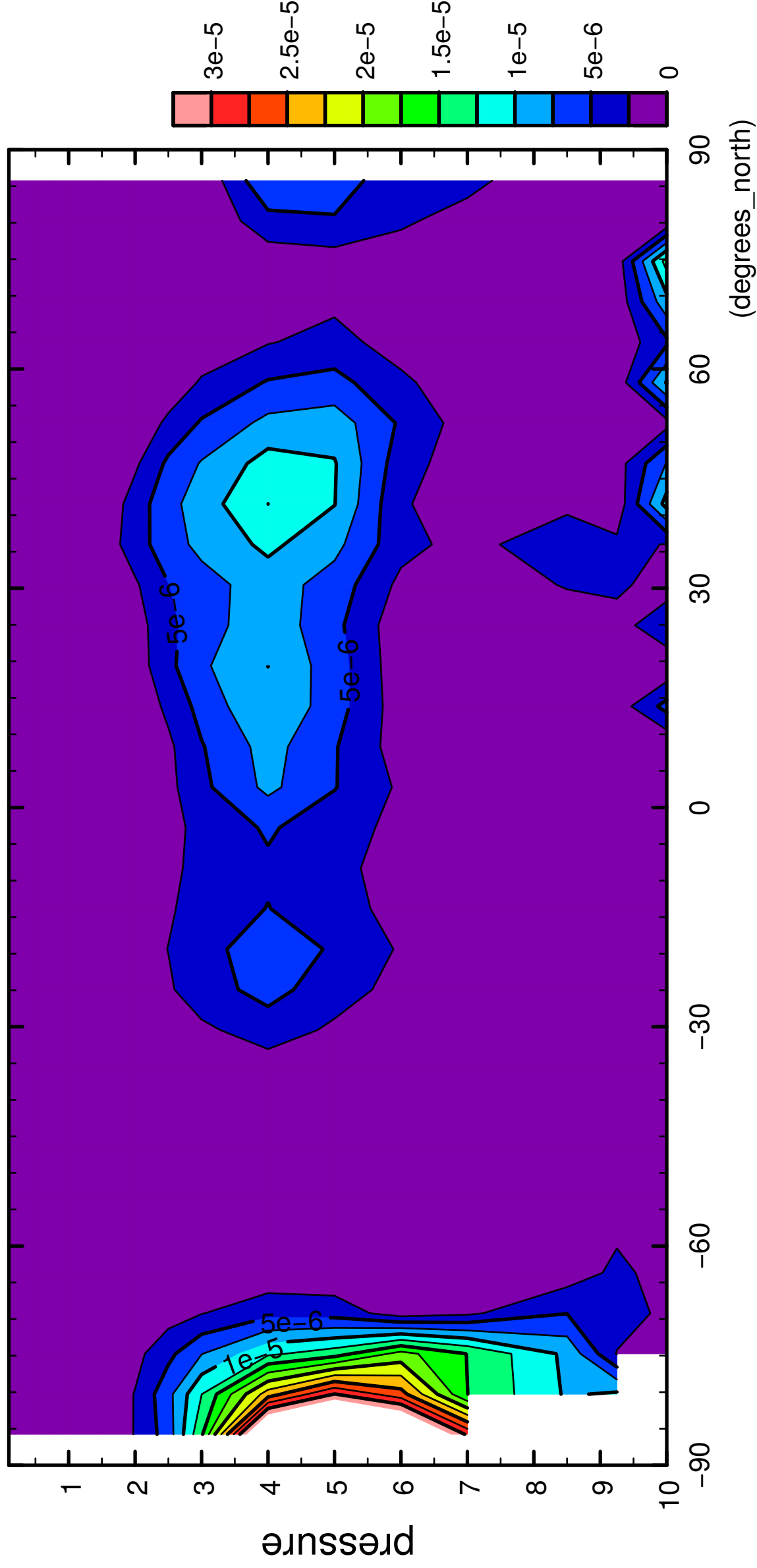
latitude

CONTOUR INTERVAL = 2.500E-06

8/12

QH2OSol

($\times 10^4$ Pa)

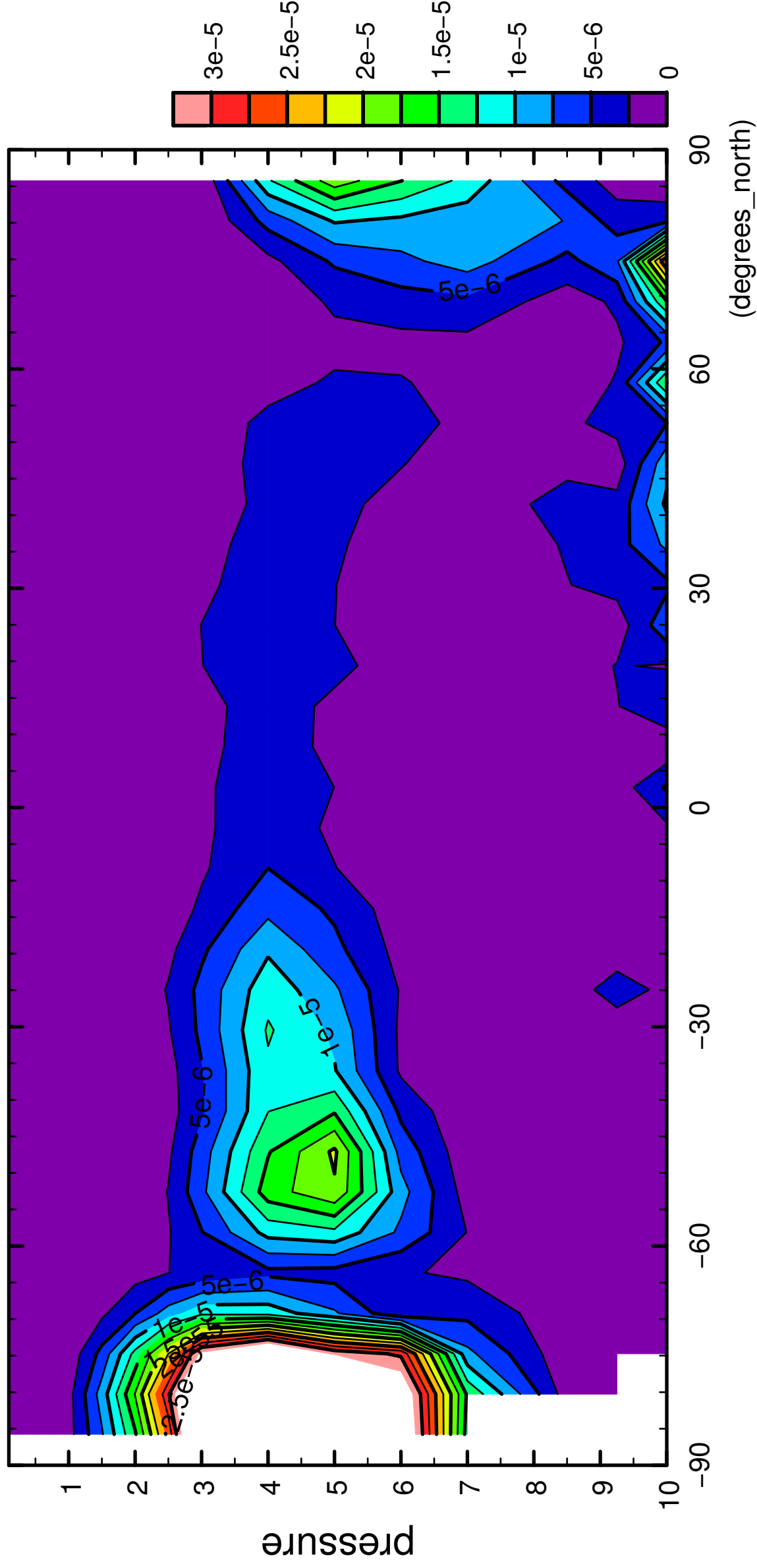


CONTOUR INTERVAL = 2.500E-06

9/12

QH2OSol

($\times 10^4$ Pa)

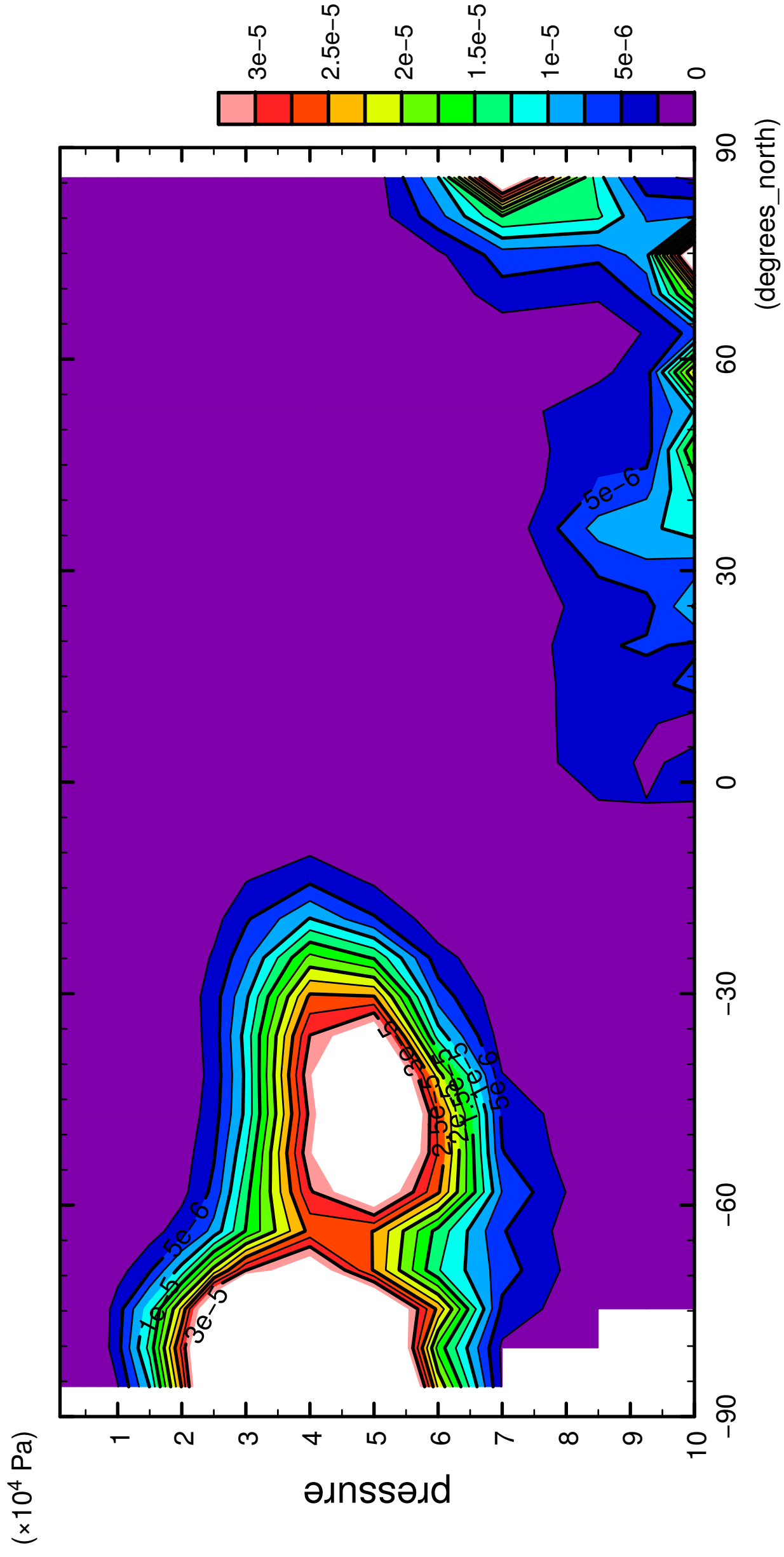


latitude

CONTOUR INTERVAL = 2.500×10^{-6}

10/12

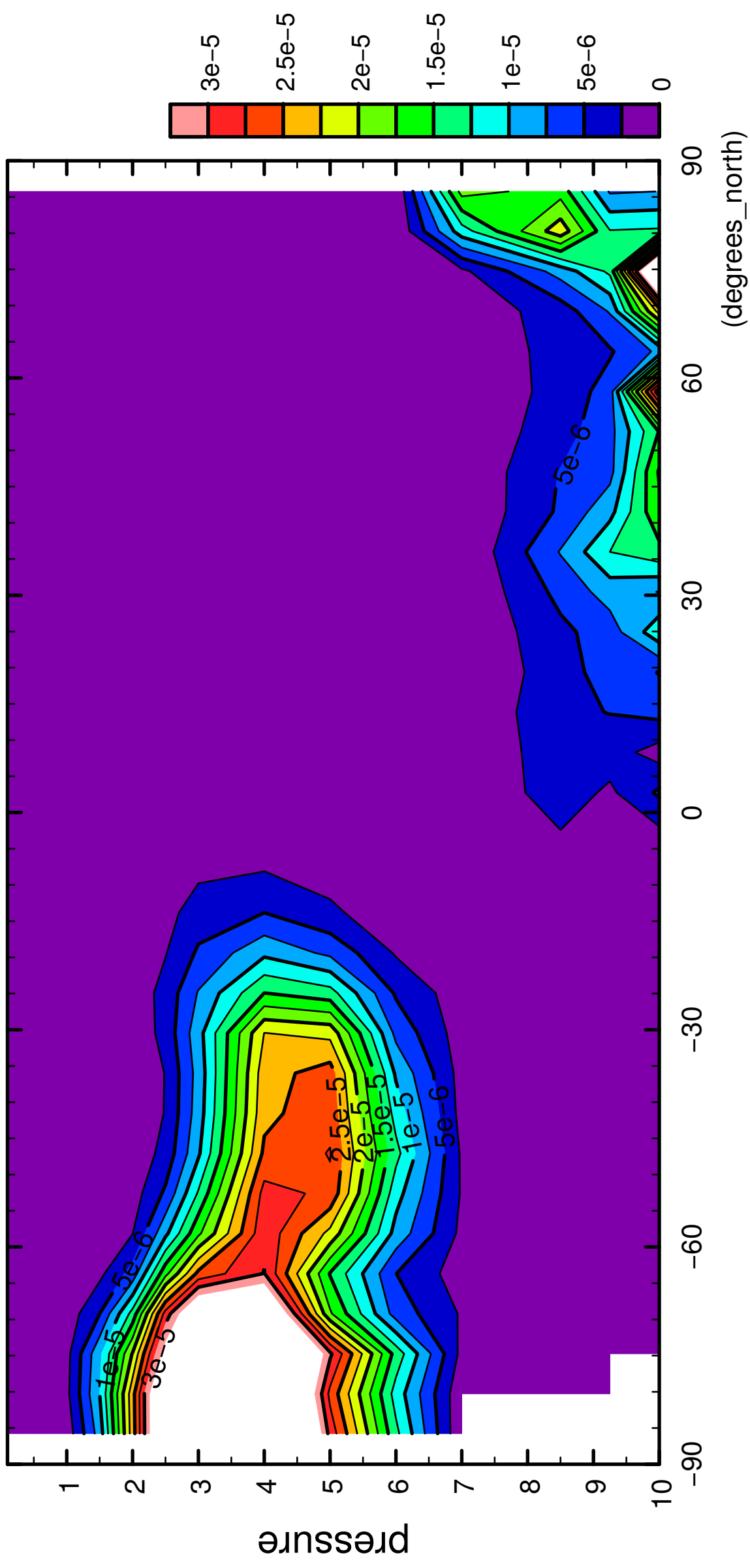
QH2OSol



11/12

QH2OSol

($\times 10^4$ Pa)



latitude

CONTOUR INTERVAL = 2.500E-06

12/12

QH2OSol

