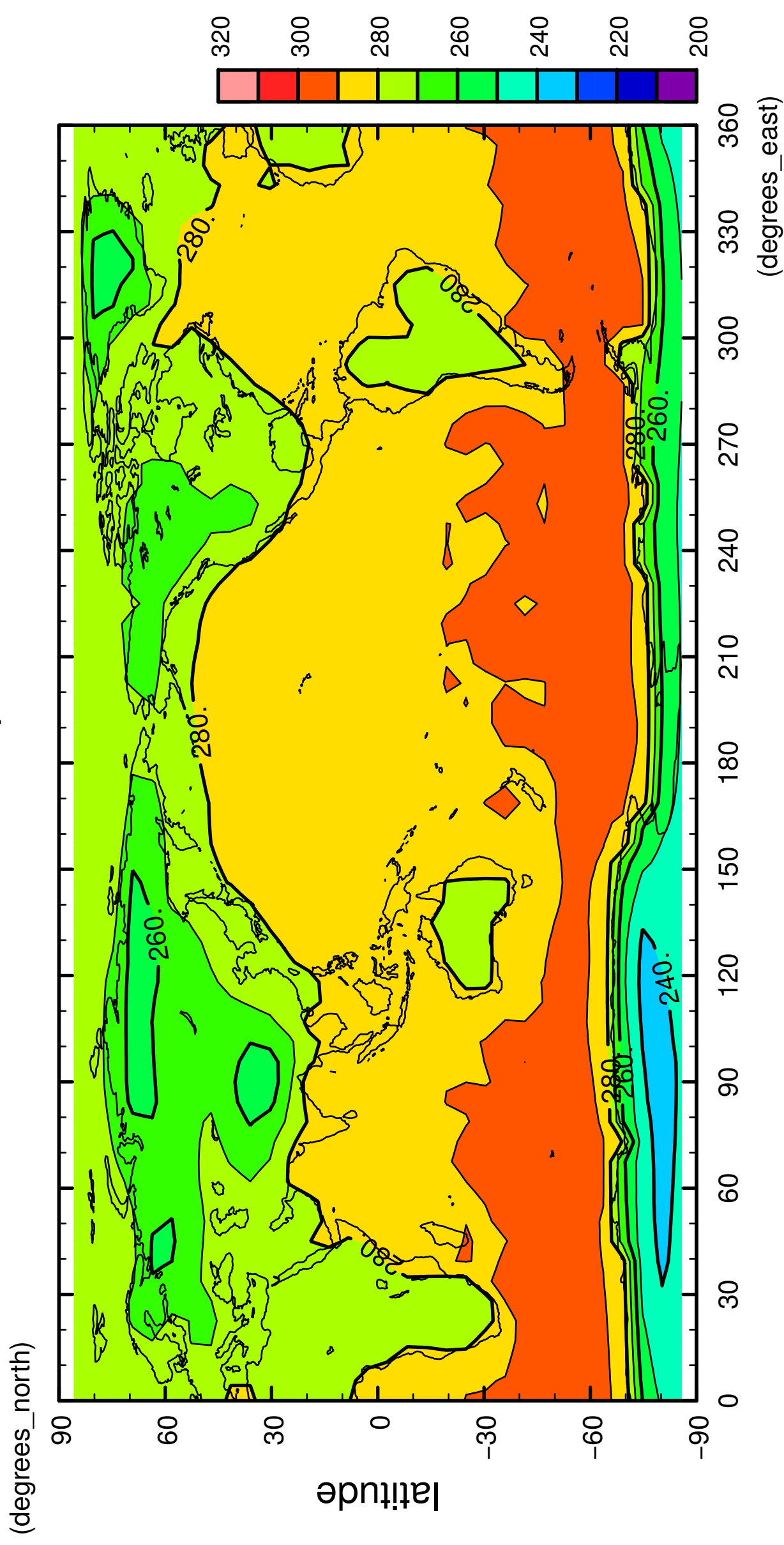


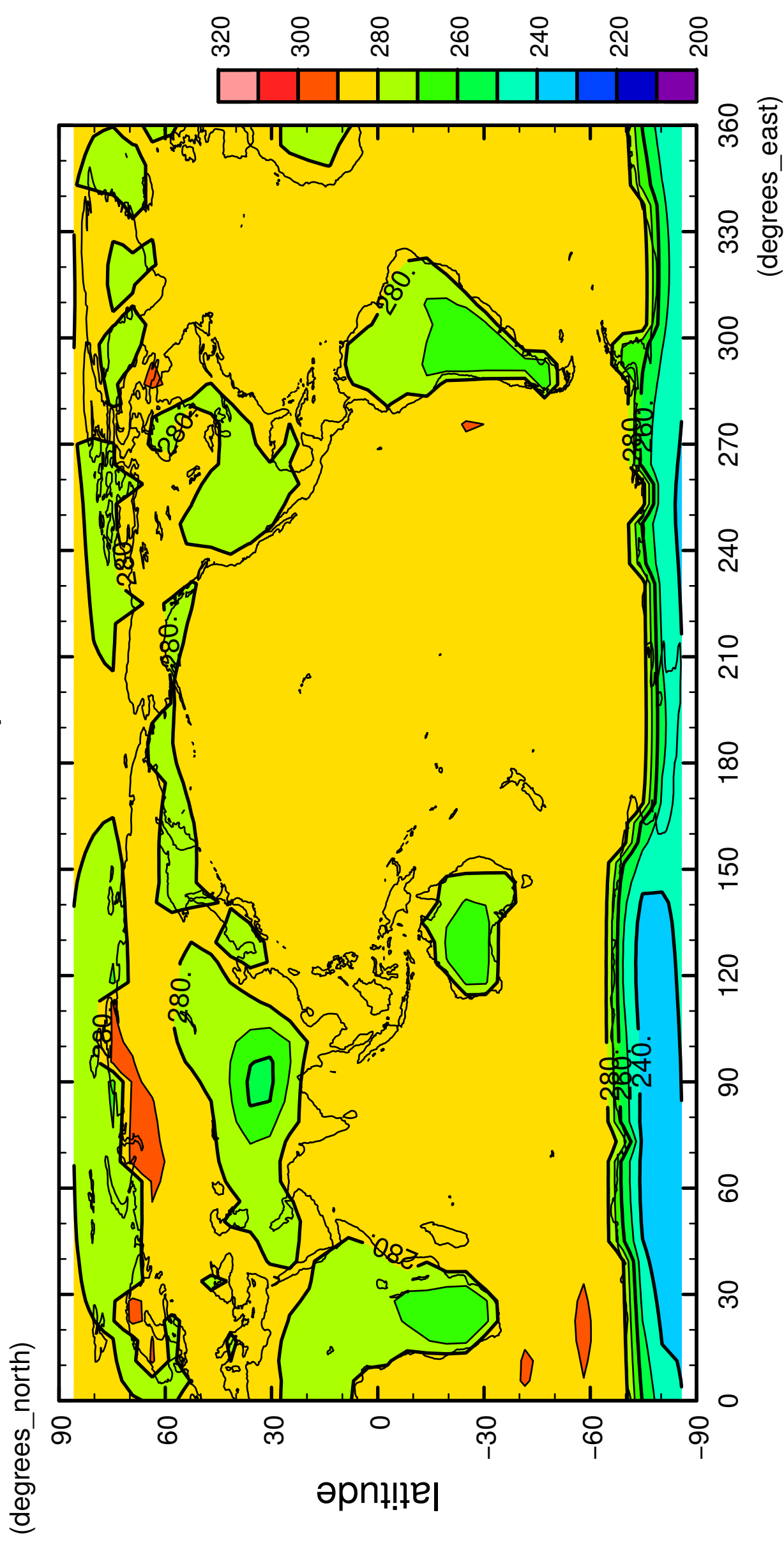
1/12

surface temperature



2/12

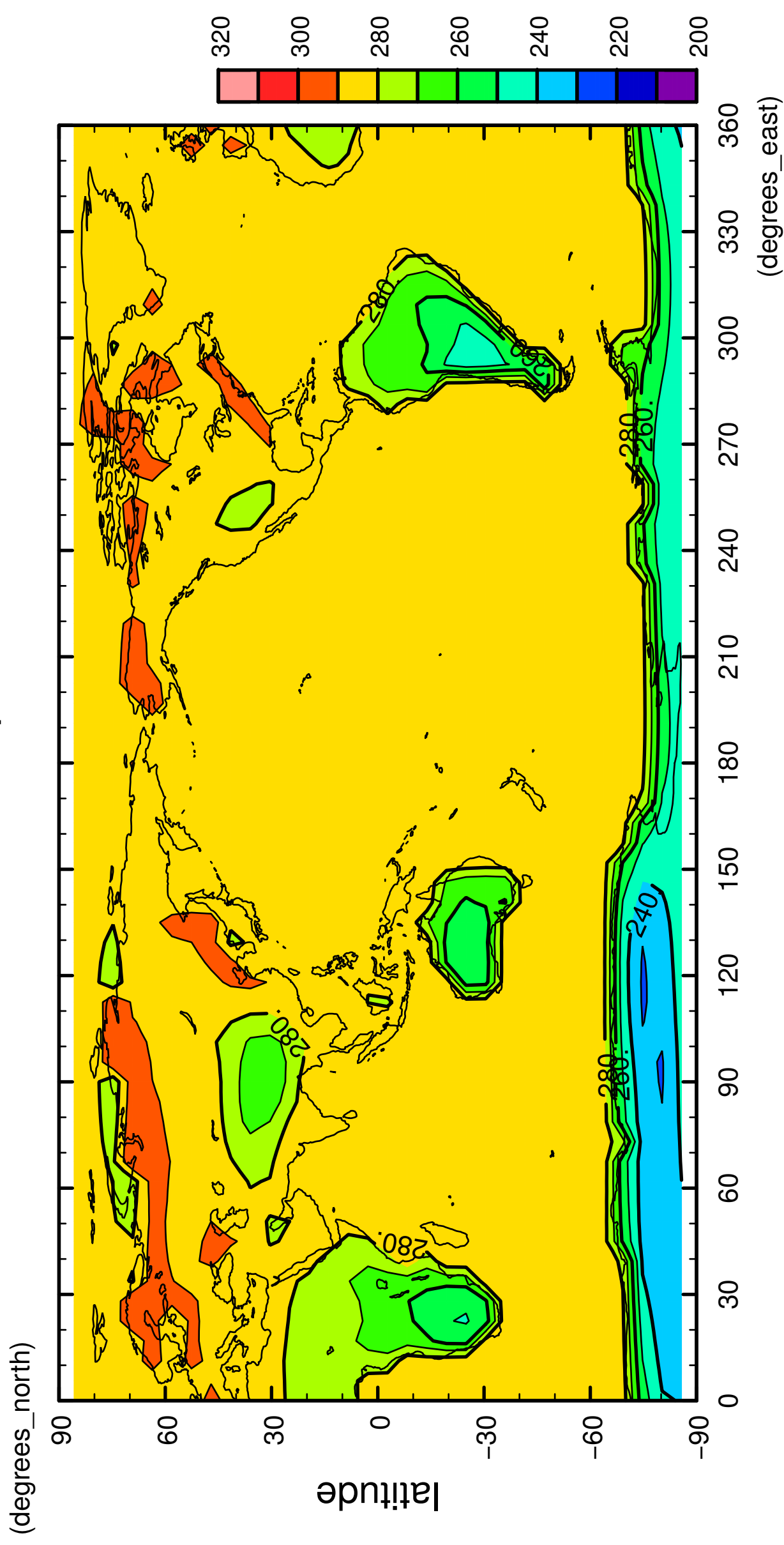
surface temperature



longitude
CONTOUR INTERVAL = 1.000E+01

3/12

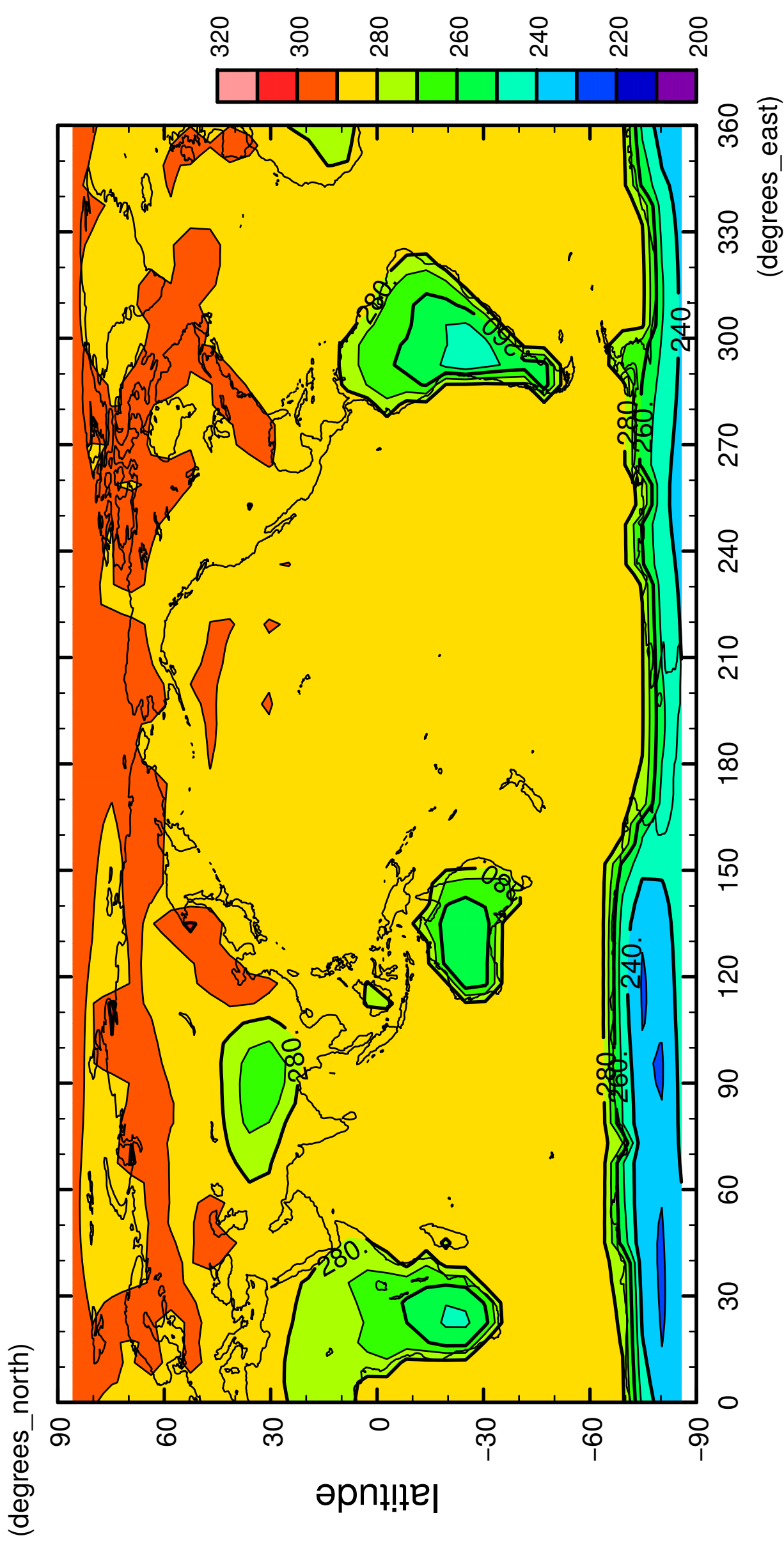
surface temperature



longitude
CONTOUR INTERVAL = 1.000E+01

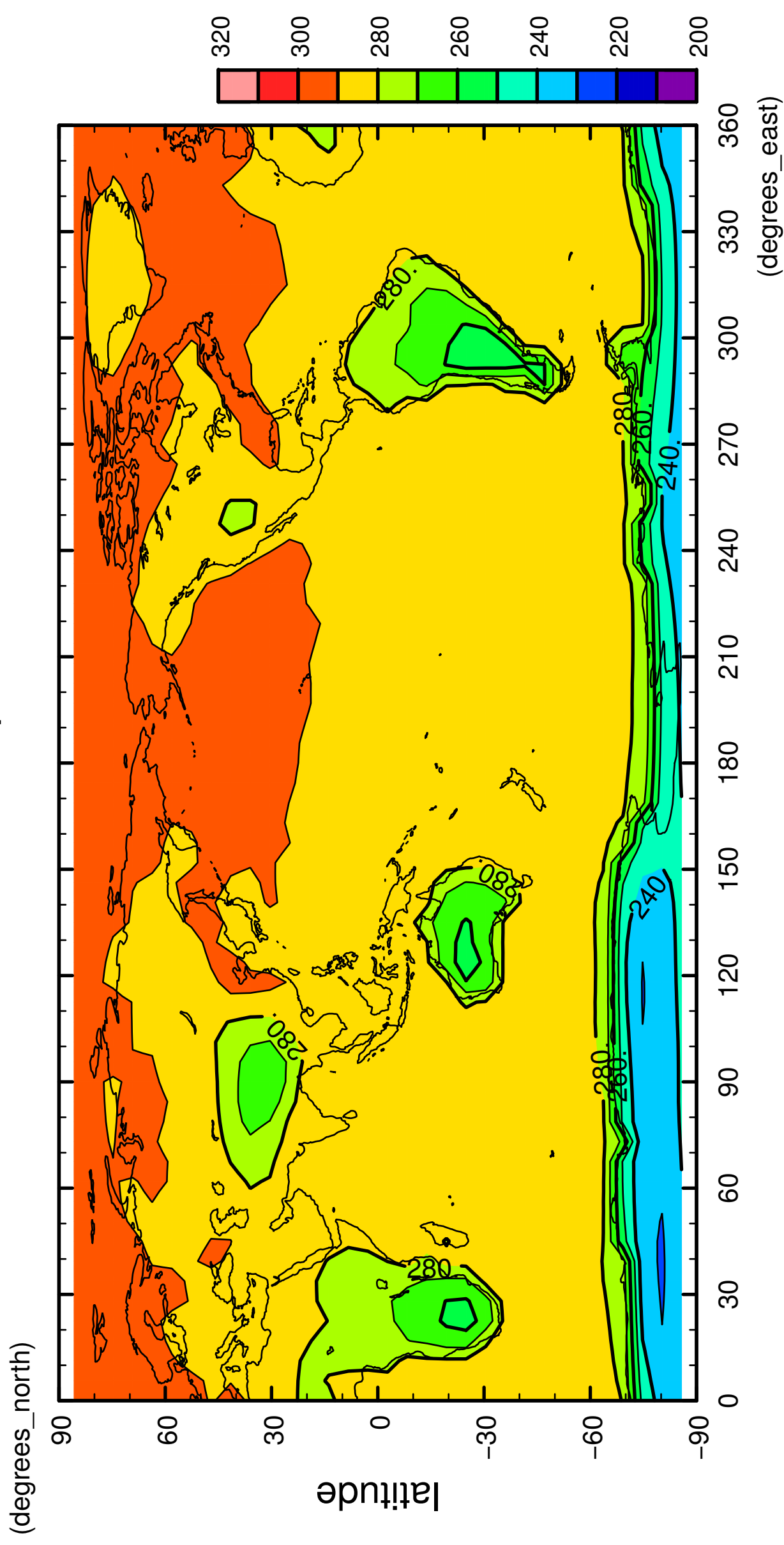
4/12

surface temperature



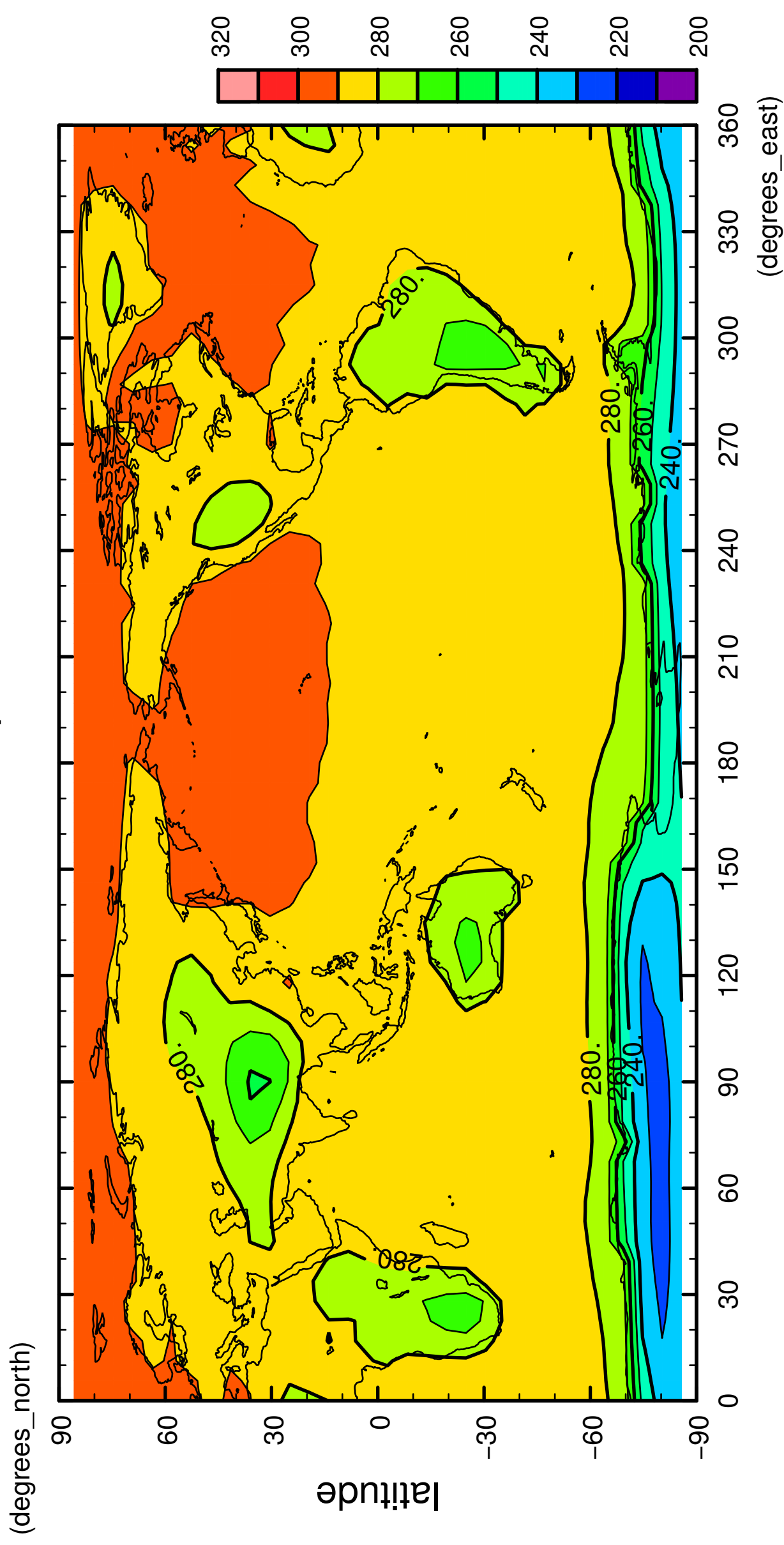
5/12

surface temperature



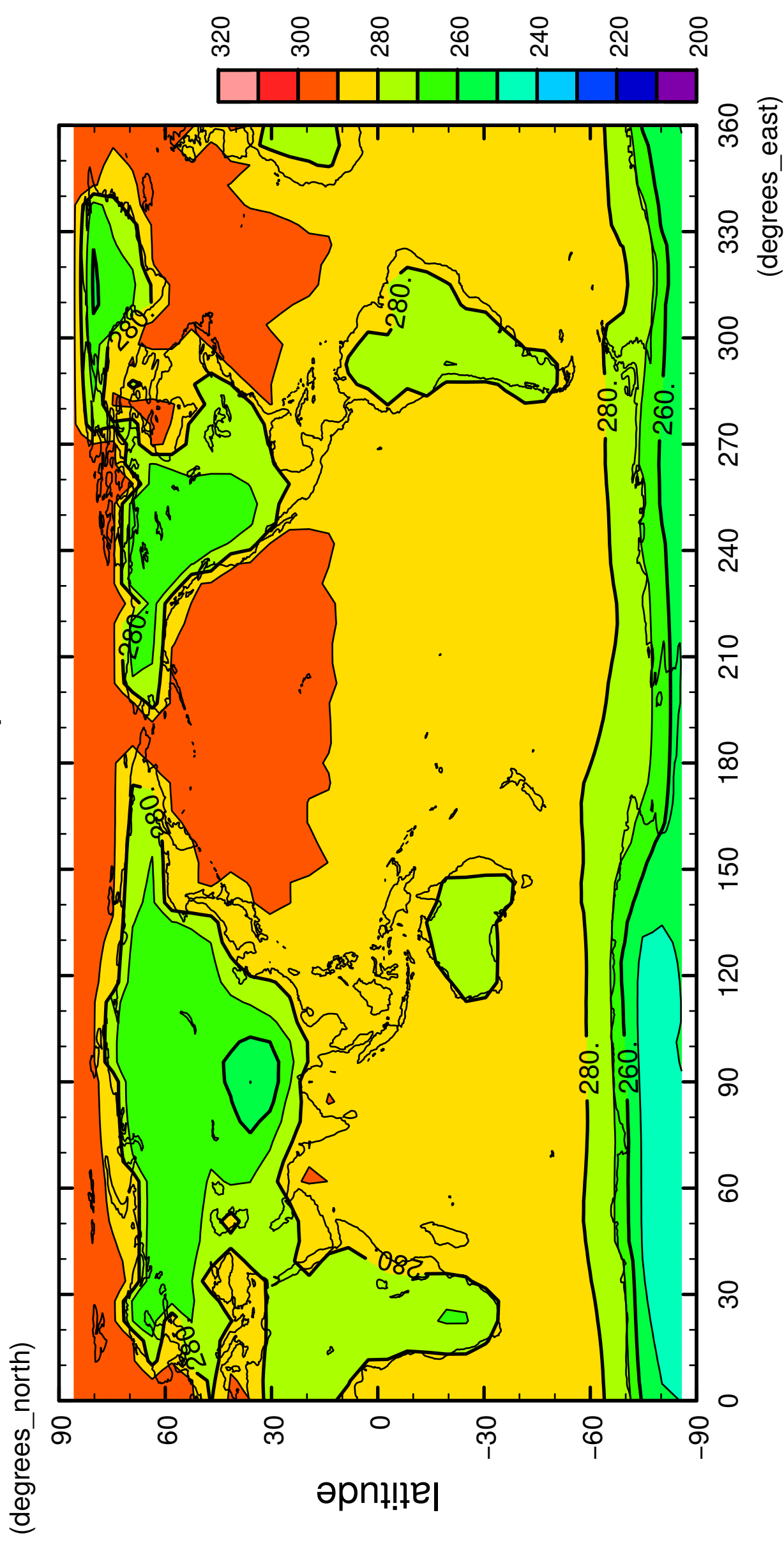
6/12

surface temperature



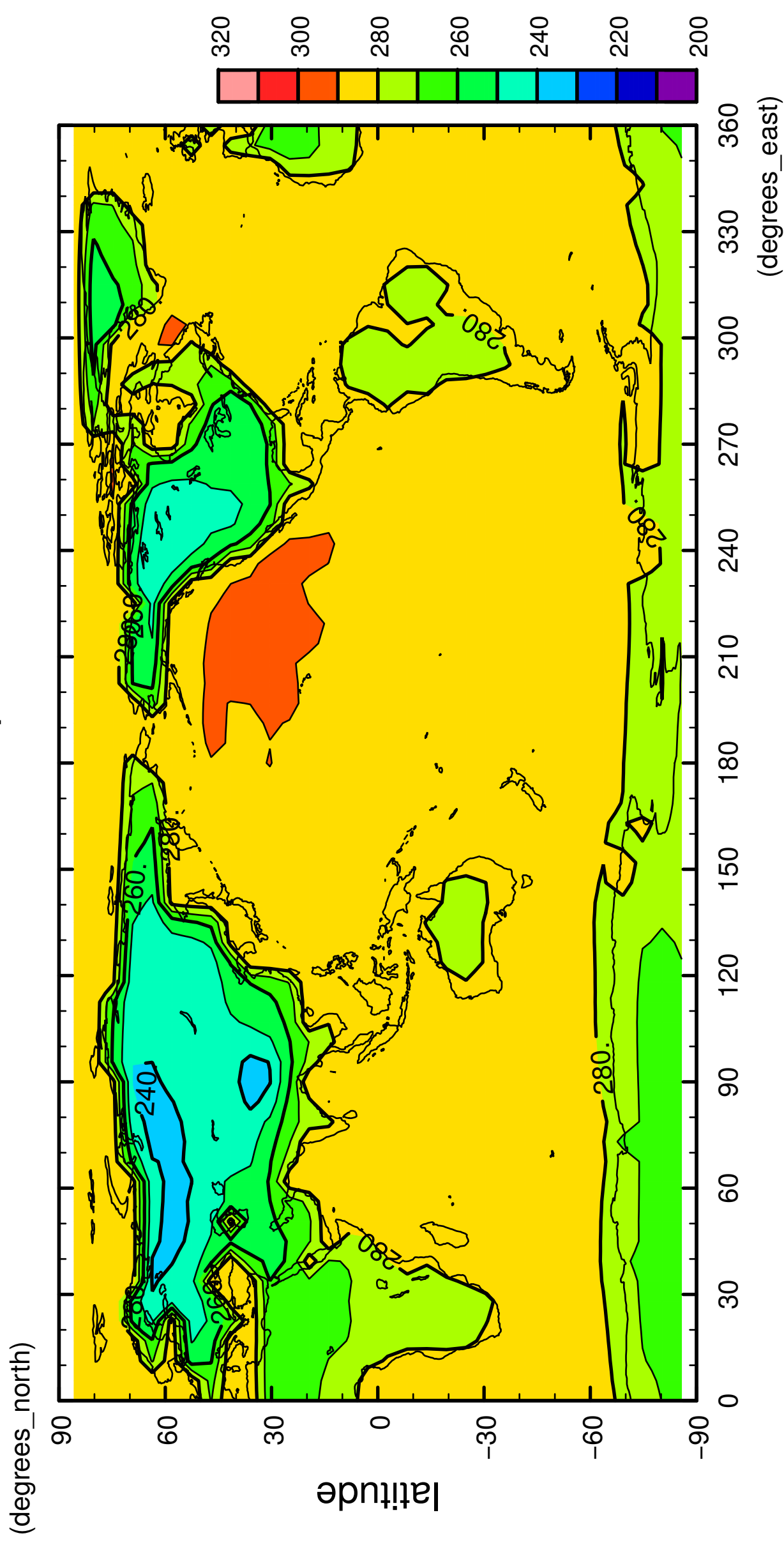
7/12

surface temperature



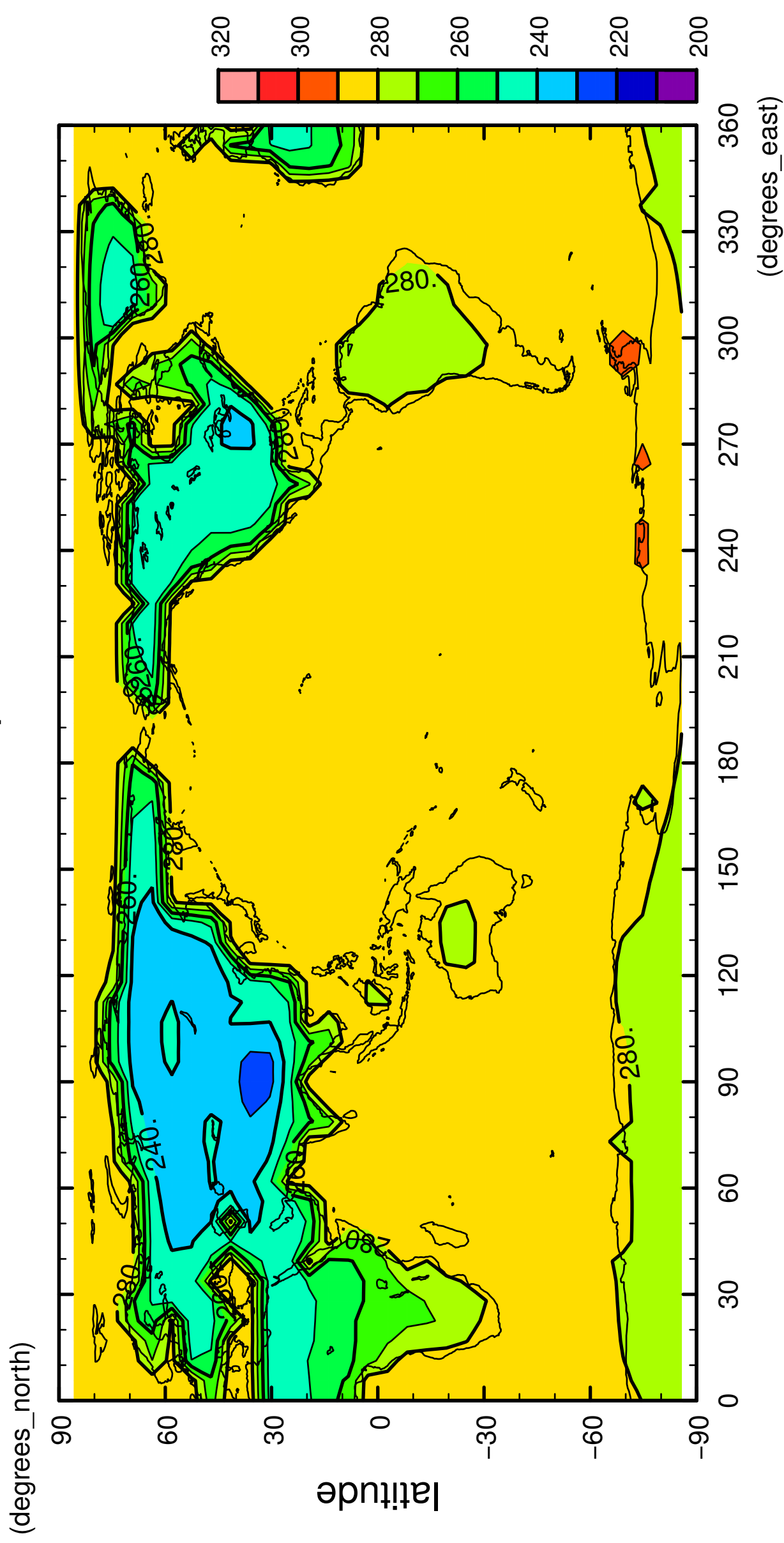
8/12

surface temperature



9/12

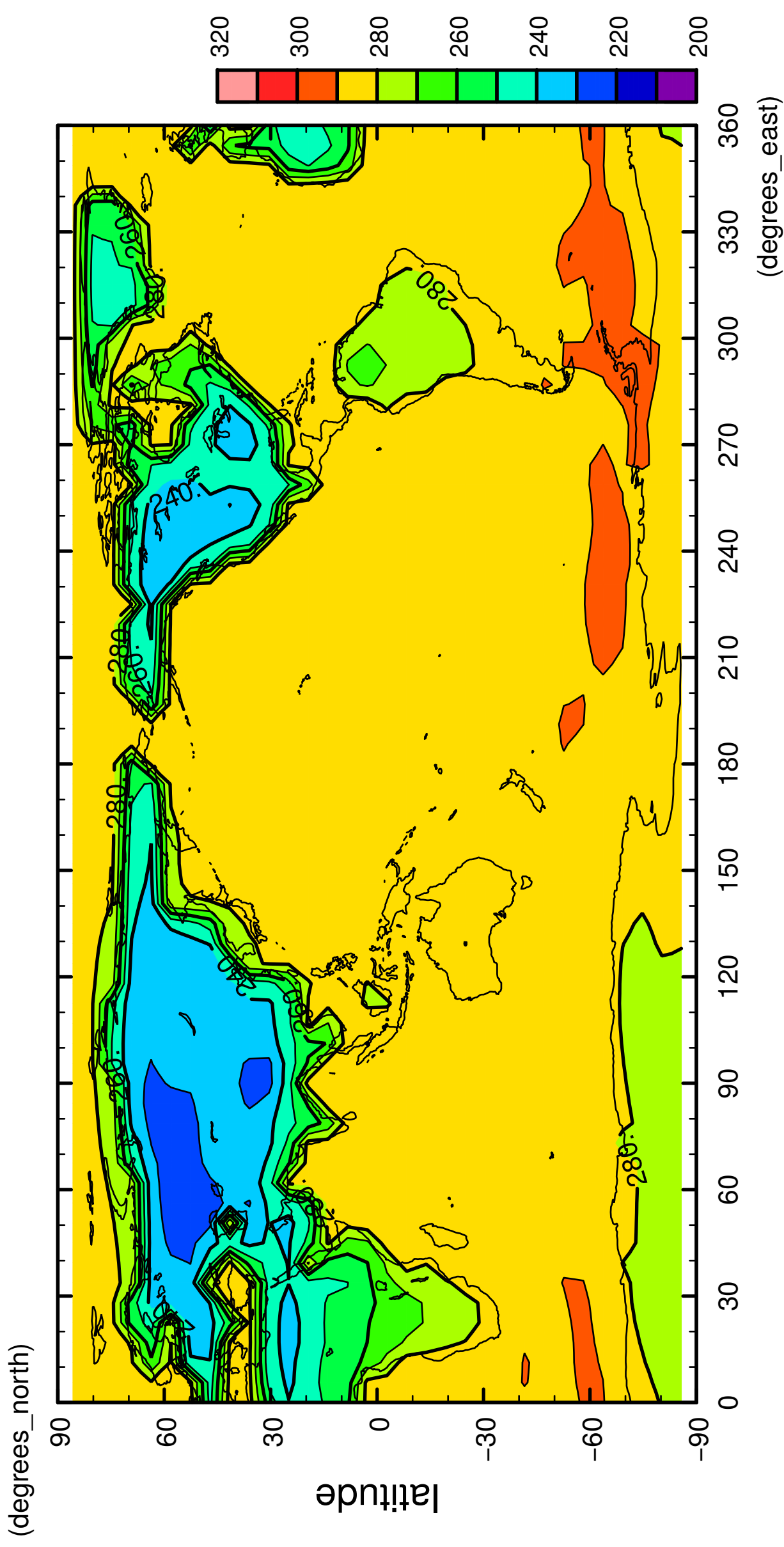
surface temperature



longitude
CONTOUR INTERVAL = 1.000E+01

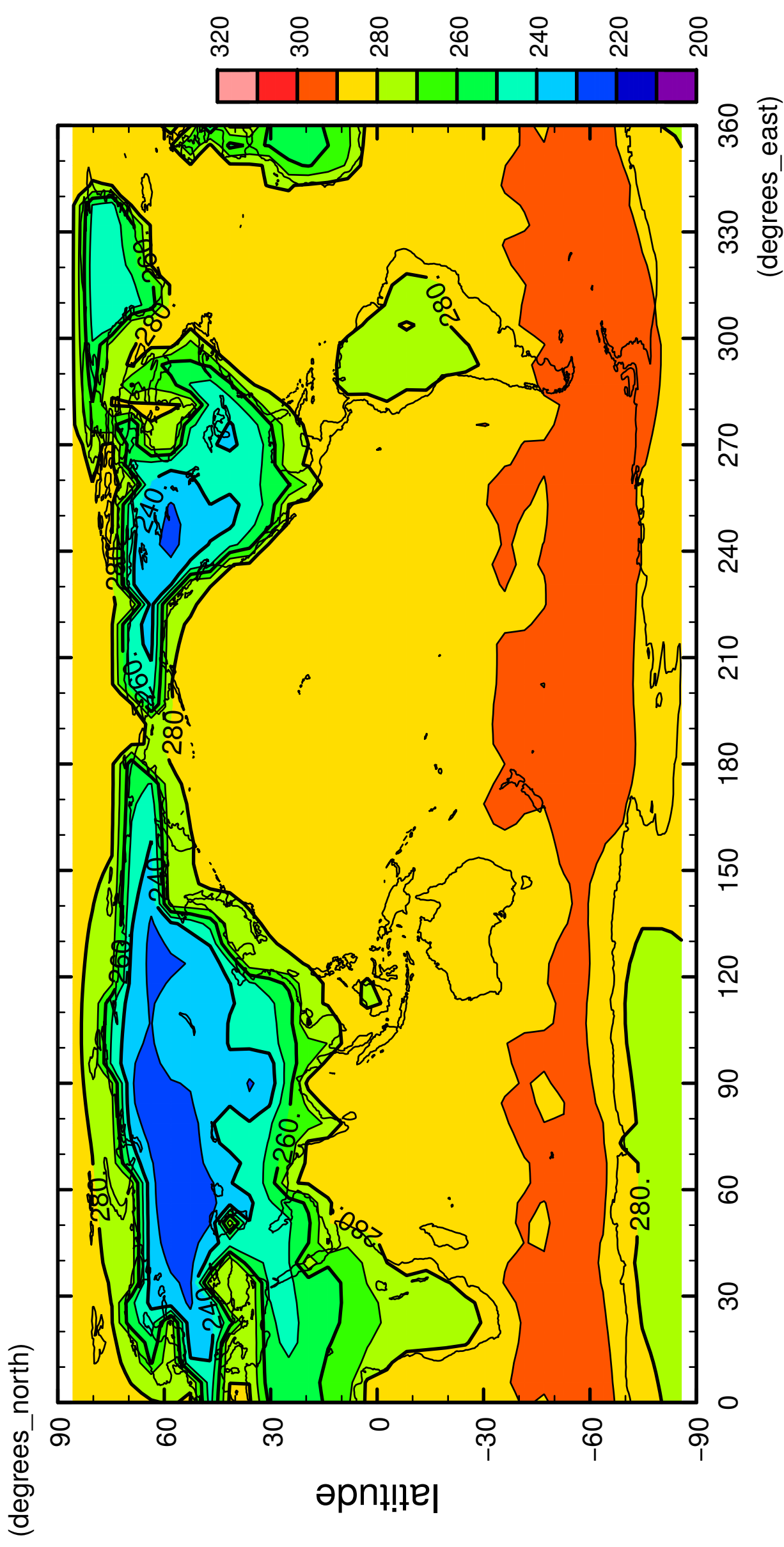
10/12

surface temperature



11/12

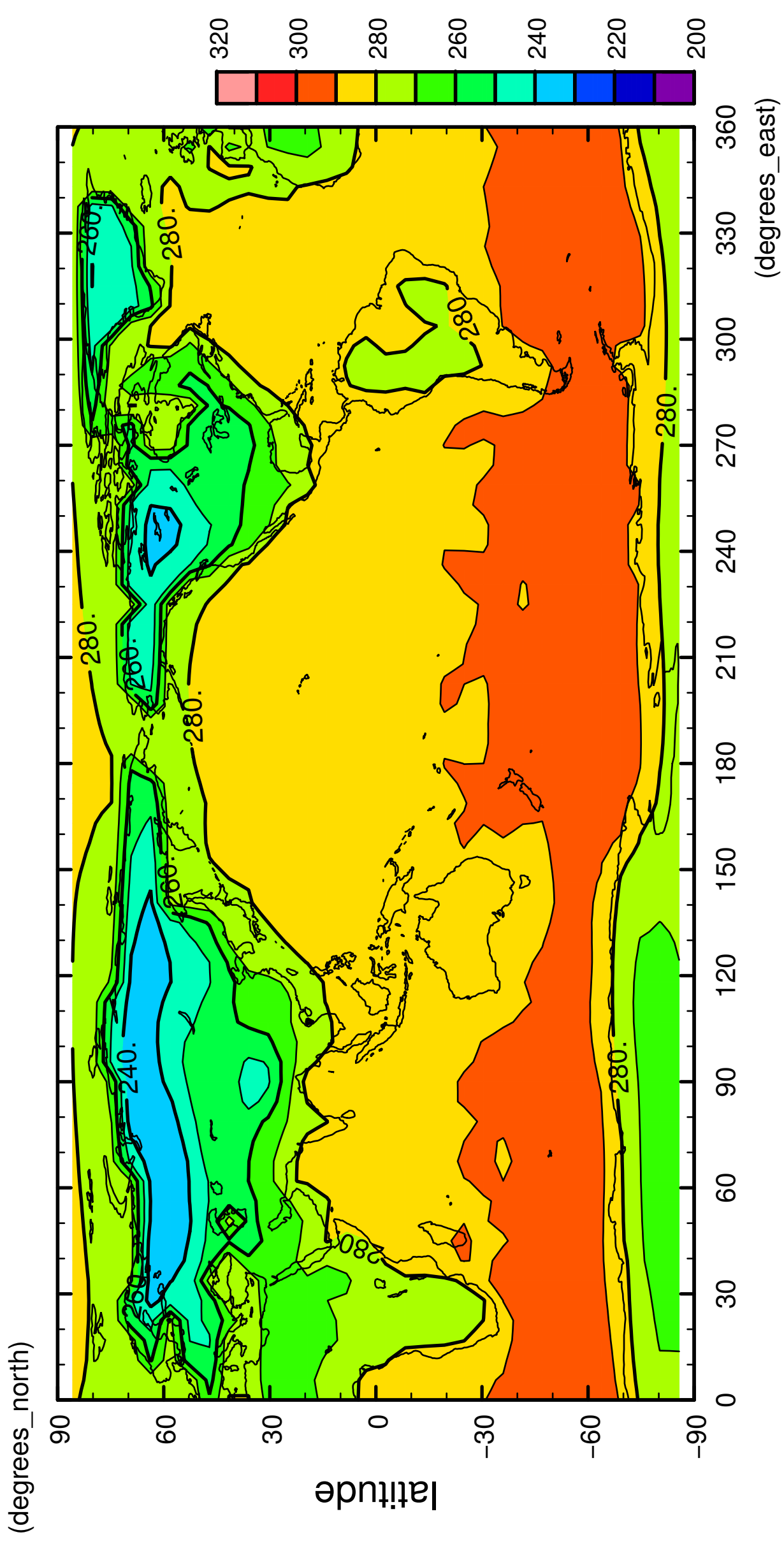
surface temperature



longitude
CONTOUR INTERVAL = 1.000E+01

12/12

surface temperature



longitude
CONTOUR INTERVAL = 1.000E+01