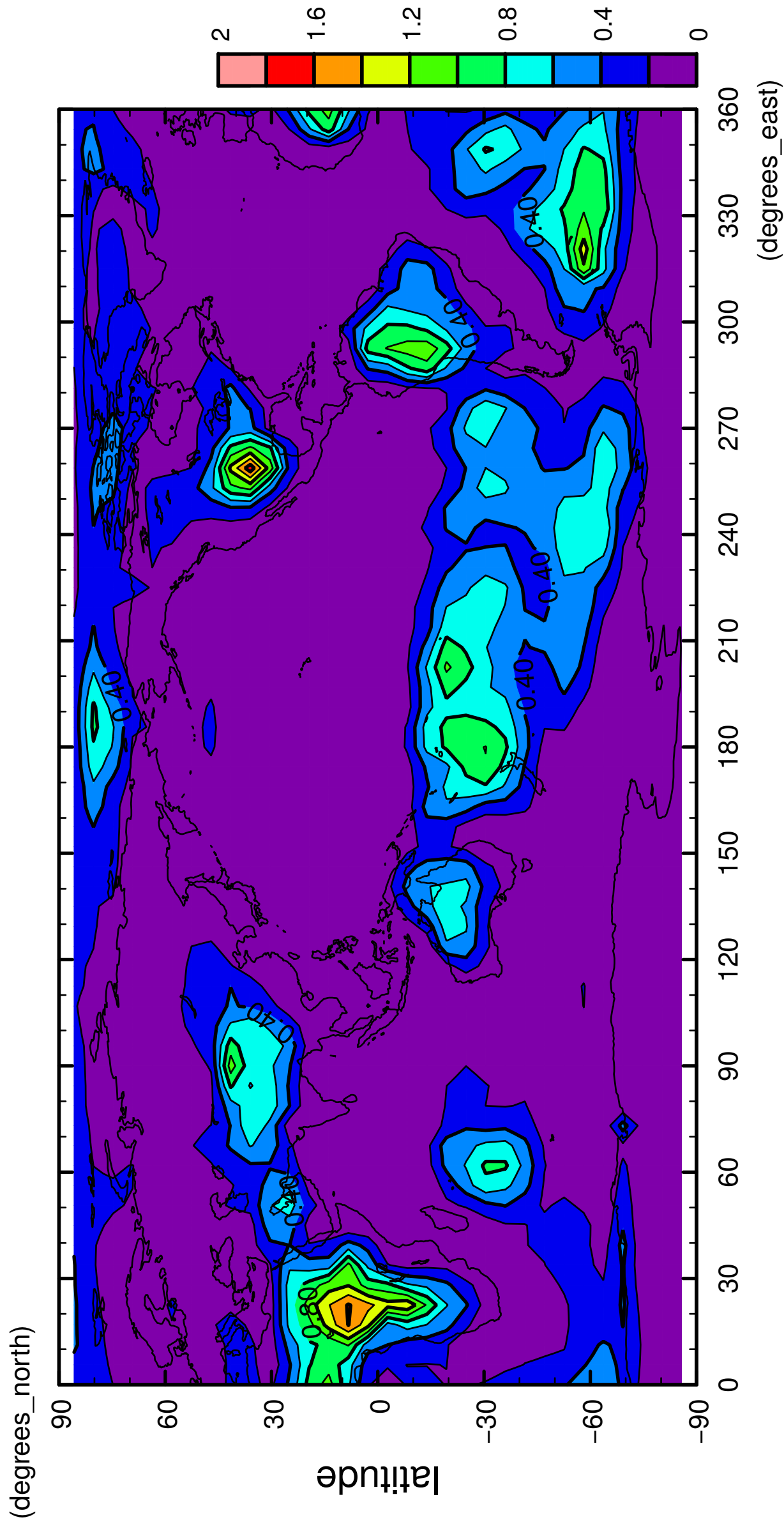


1/12

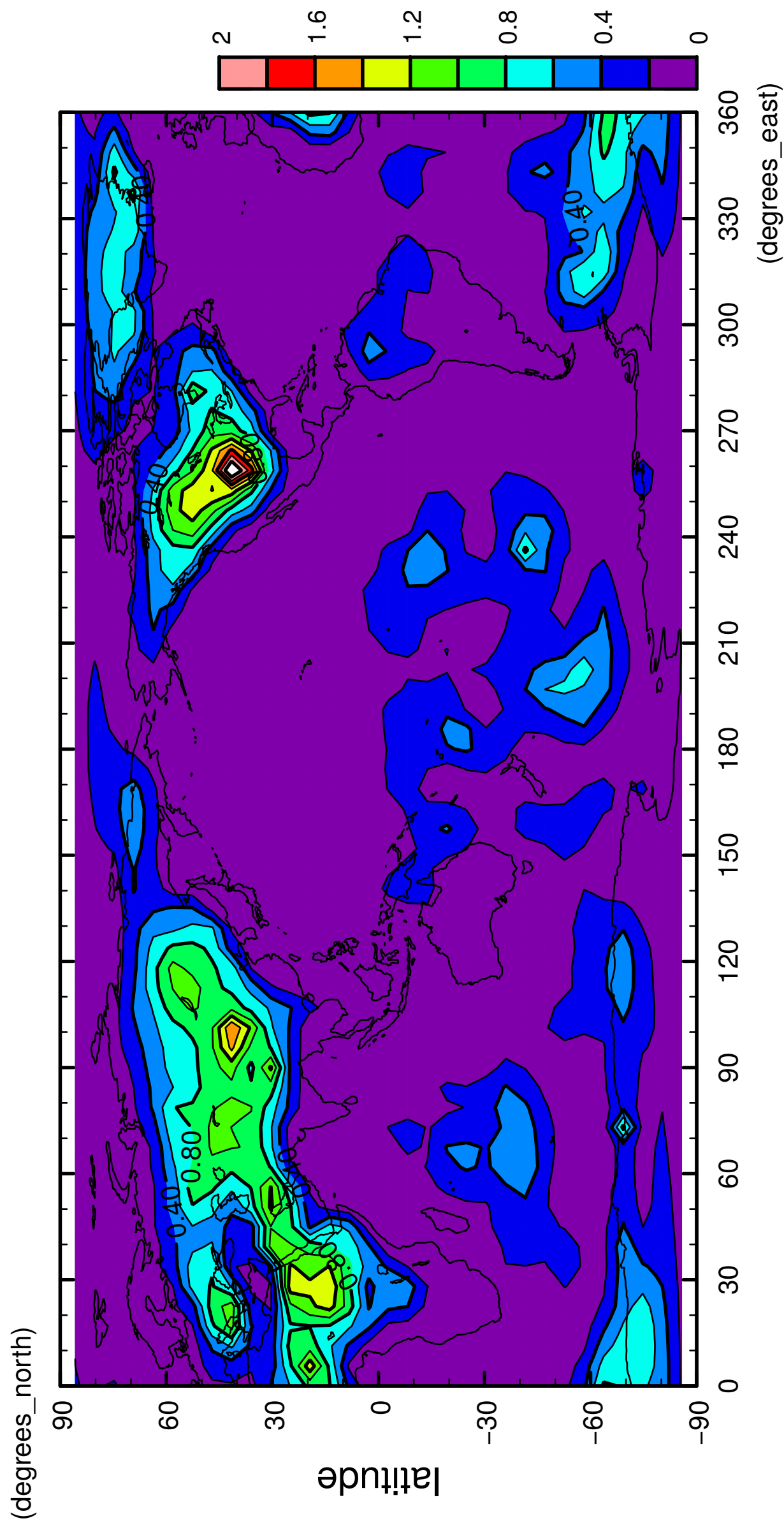
QH20Sol



longitude
CONTOUR INTERVAL = 2.000E-01

2/12

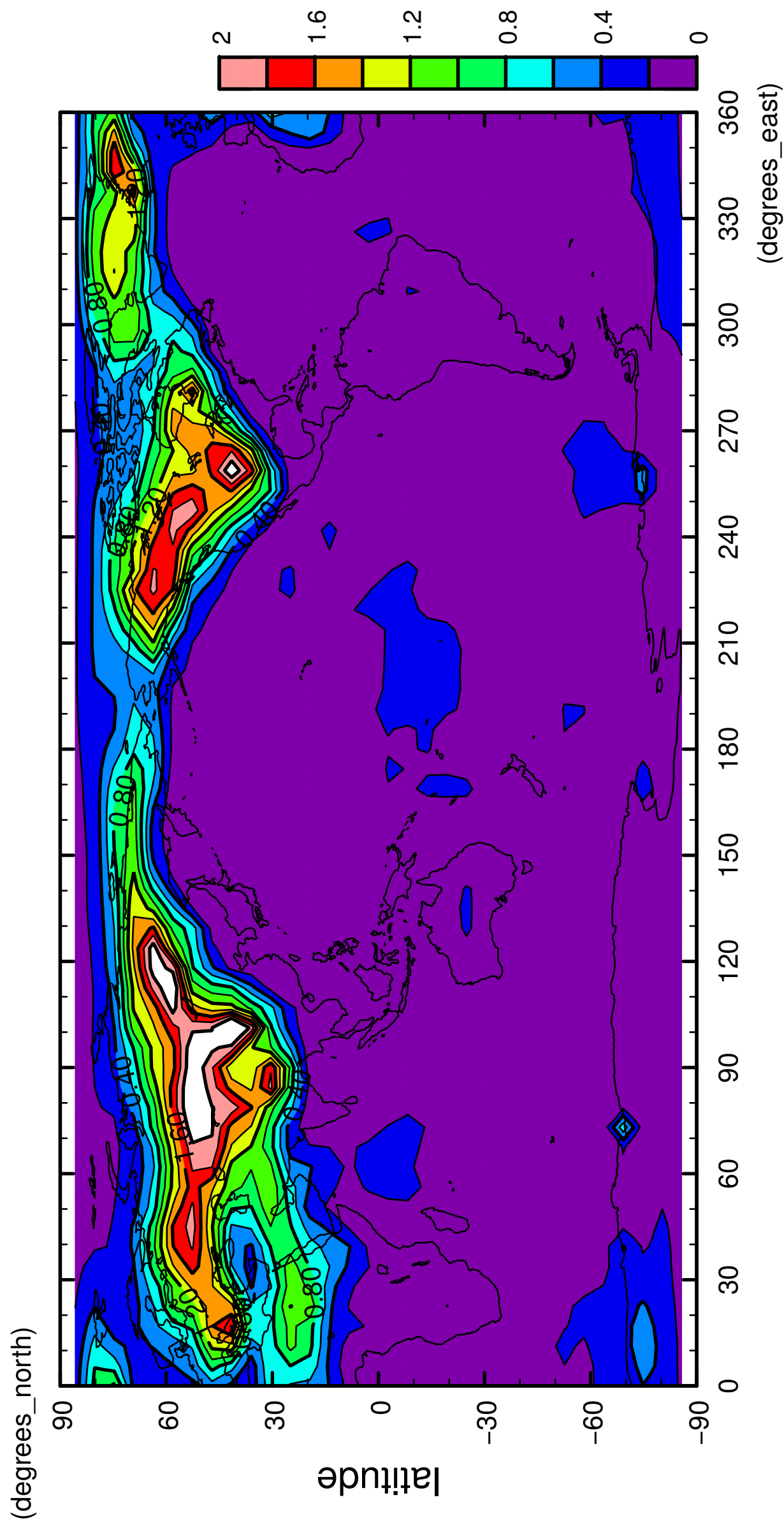
QH2OSol



longitude
CONTOUR INTERVAL = 2.000E-01

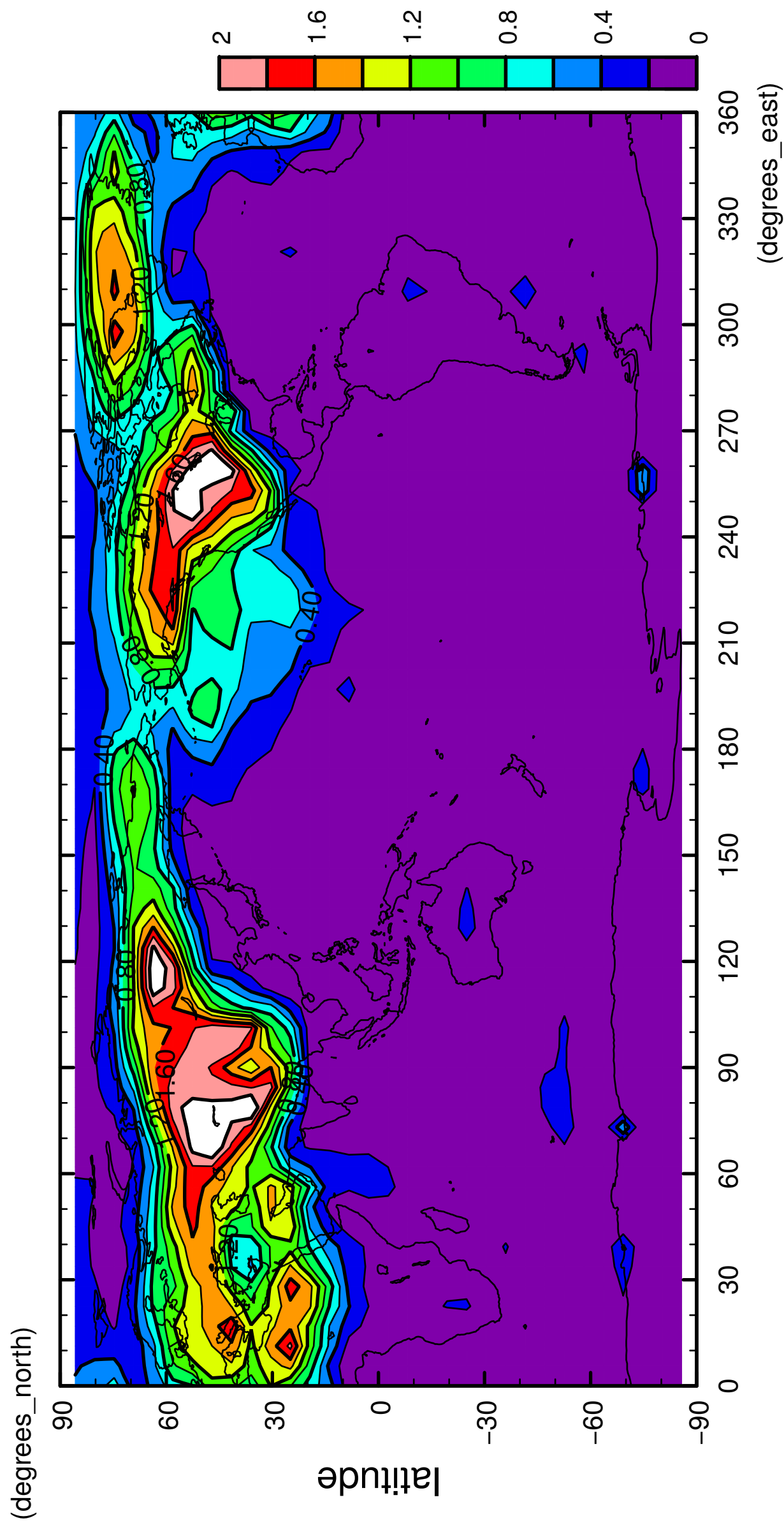
3/12

QH2OSol



4/12

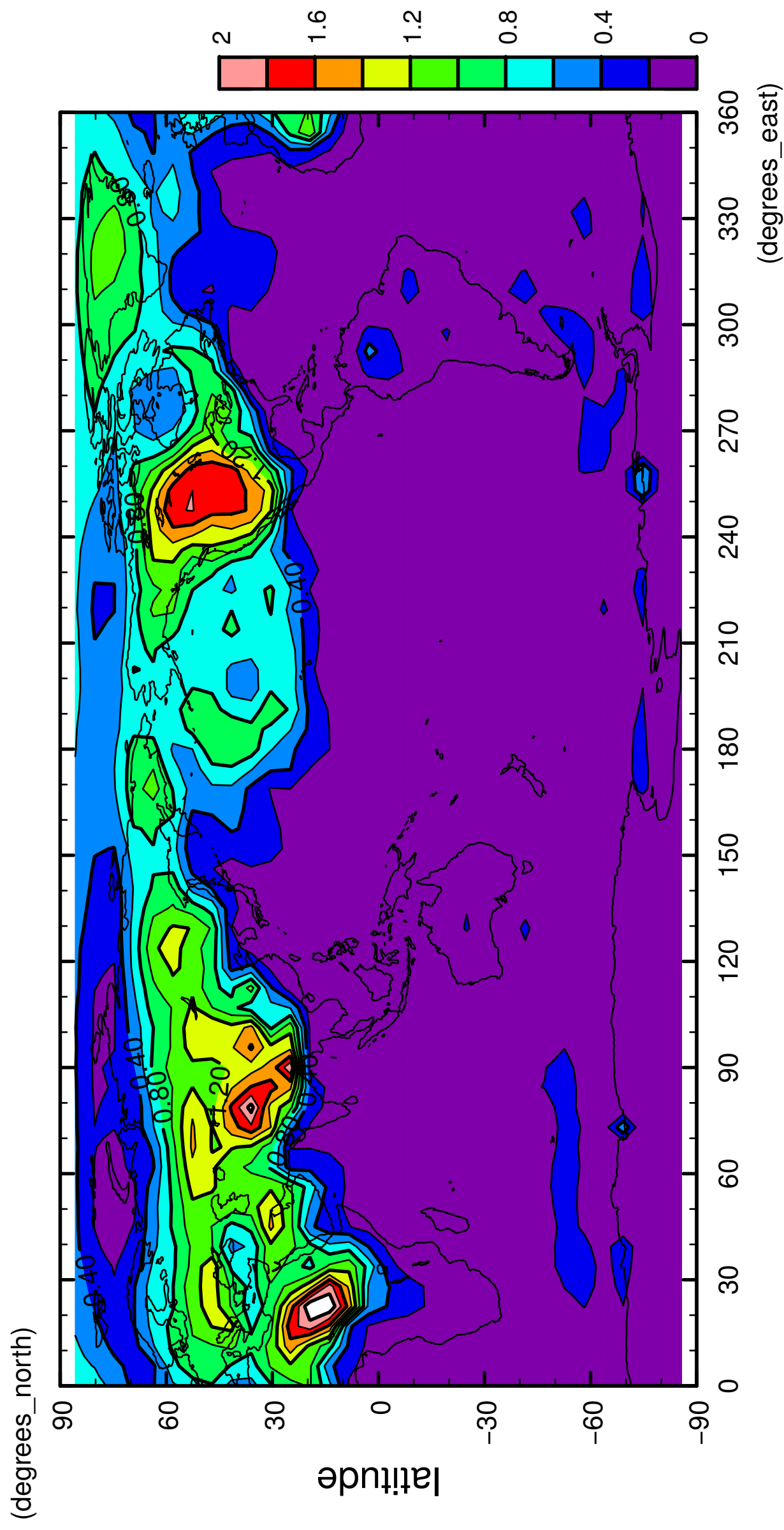
QH2OSol



longitude
CONTOUR INTERVAL = 2.000E-01

5/12

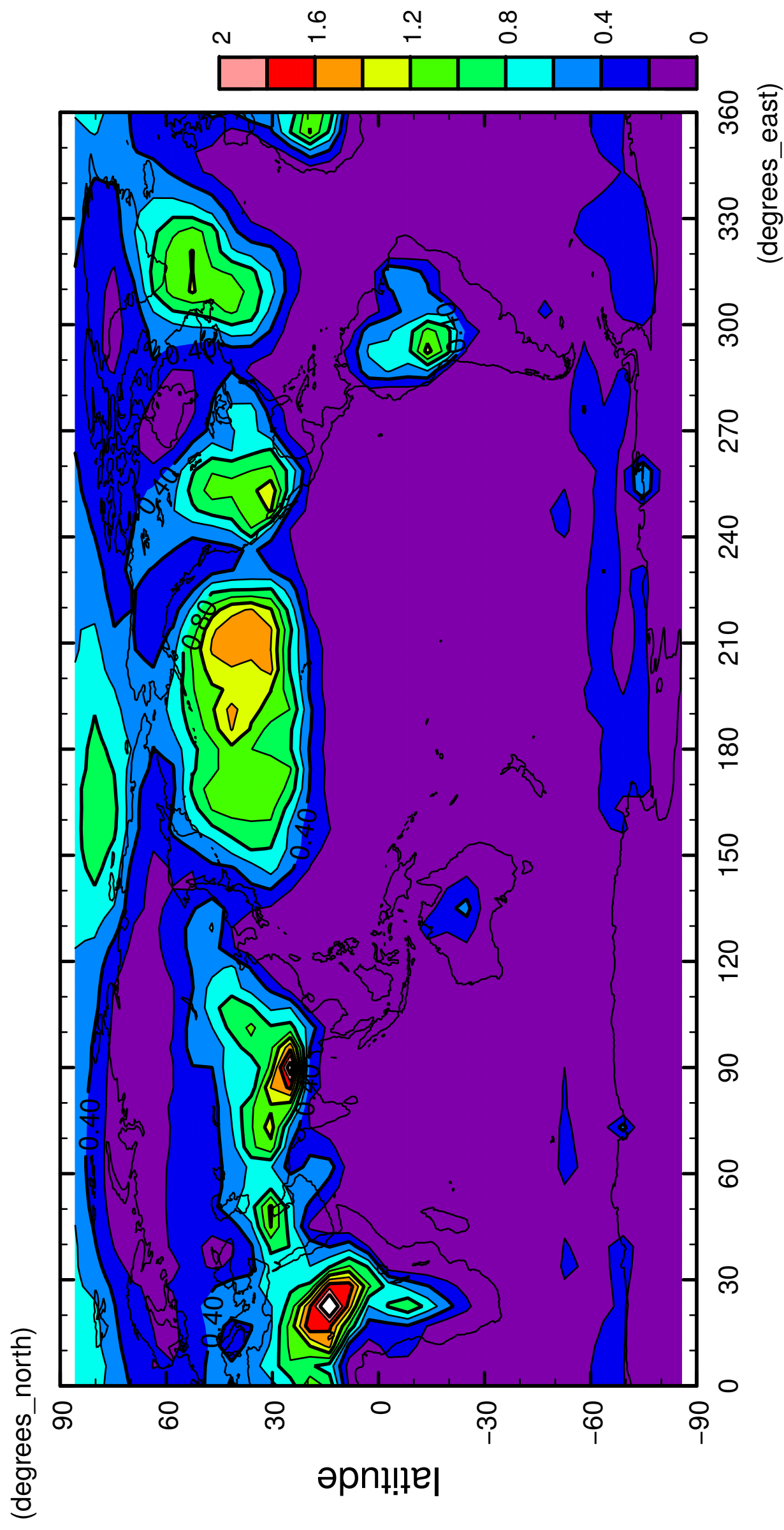
QH2OSol



longitude
CONTOUR INTERVAL = 2.000E-01

6/12

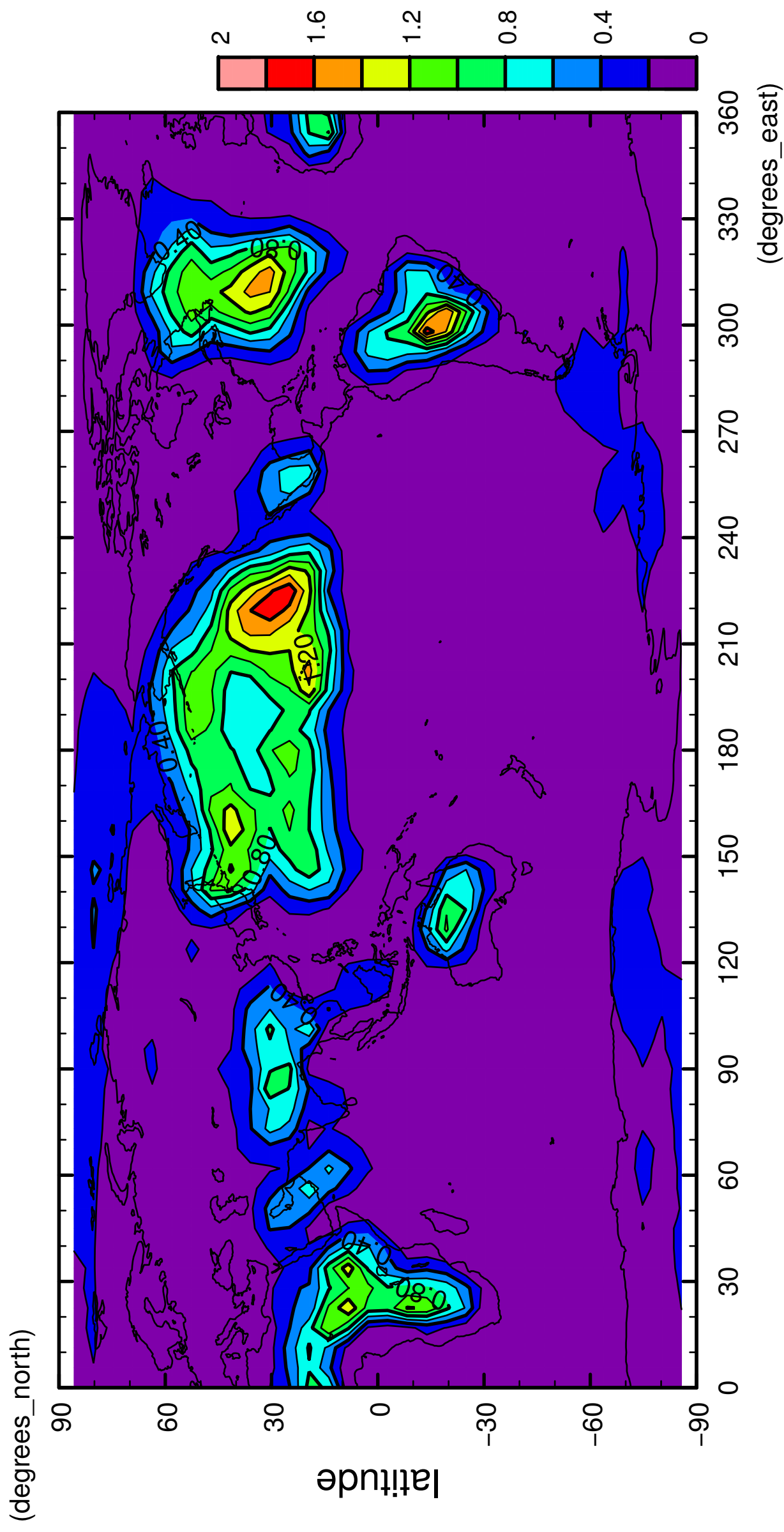
QH2OSol



longitude
CONTOUR INTERVAL = 2.000E-01

7/12

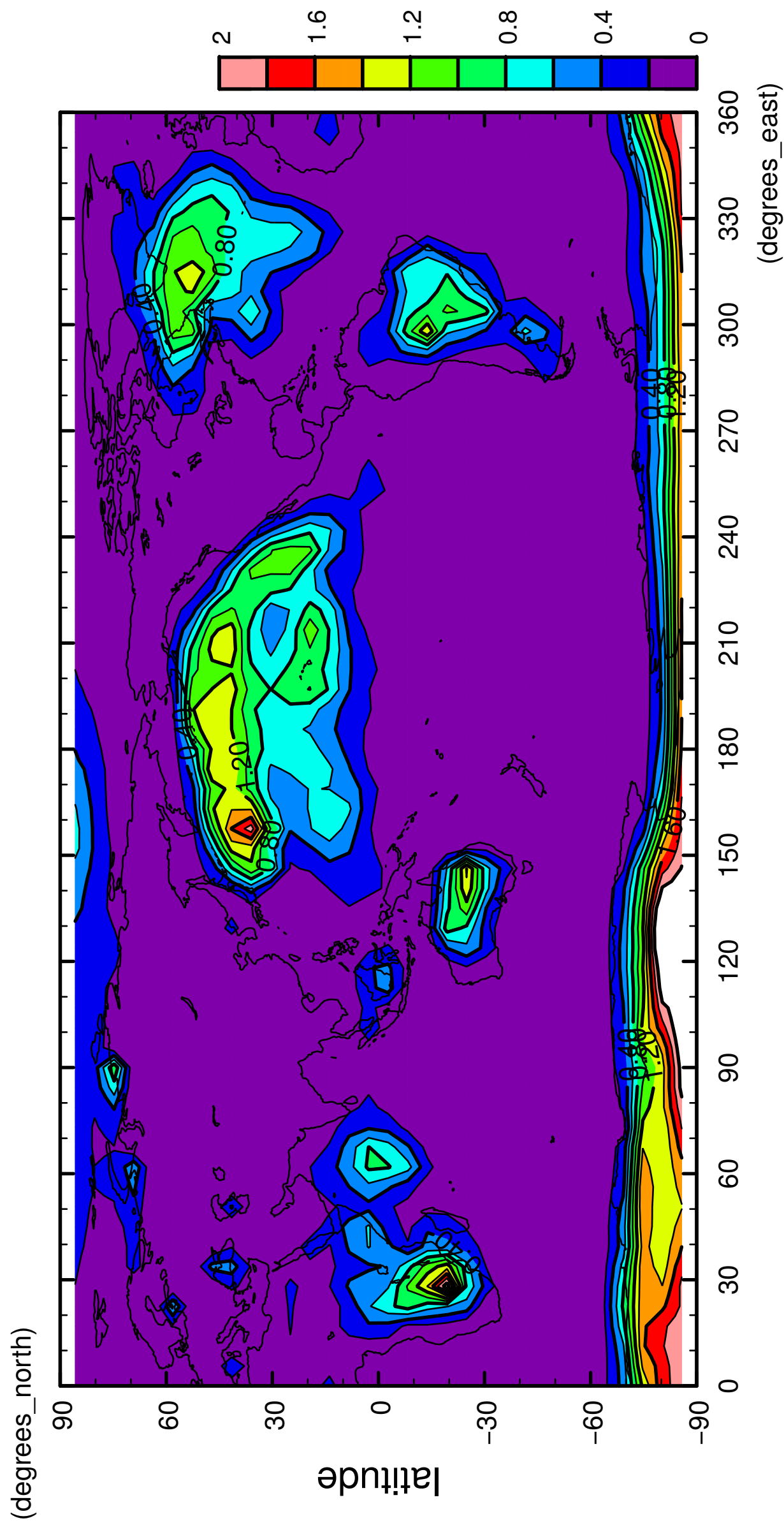
QH2OSol



longitude
CONTOUR INTERVAL = 2.000E-01

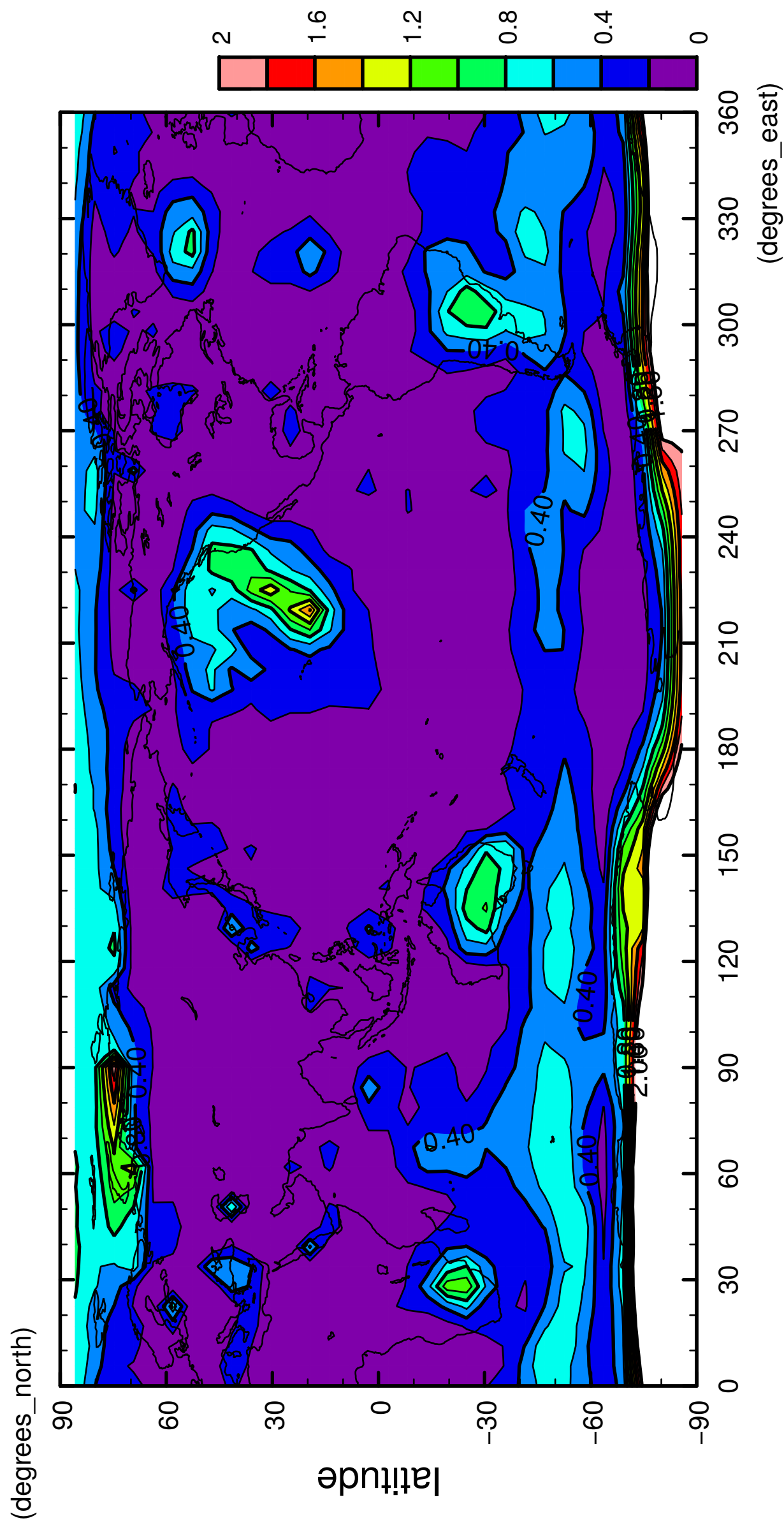
8/12

QH2OSol



9/12

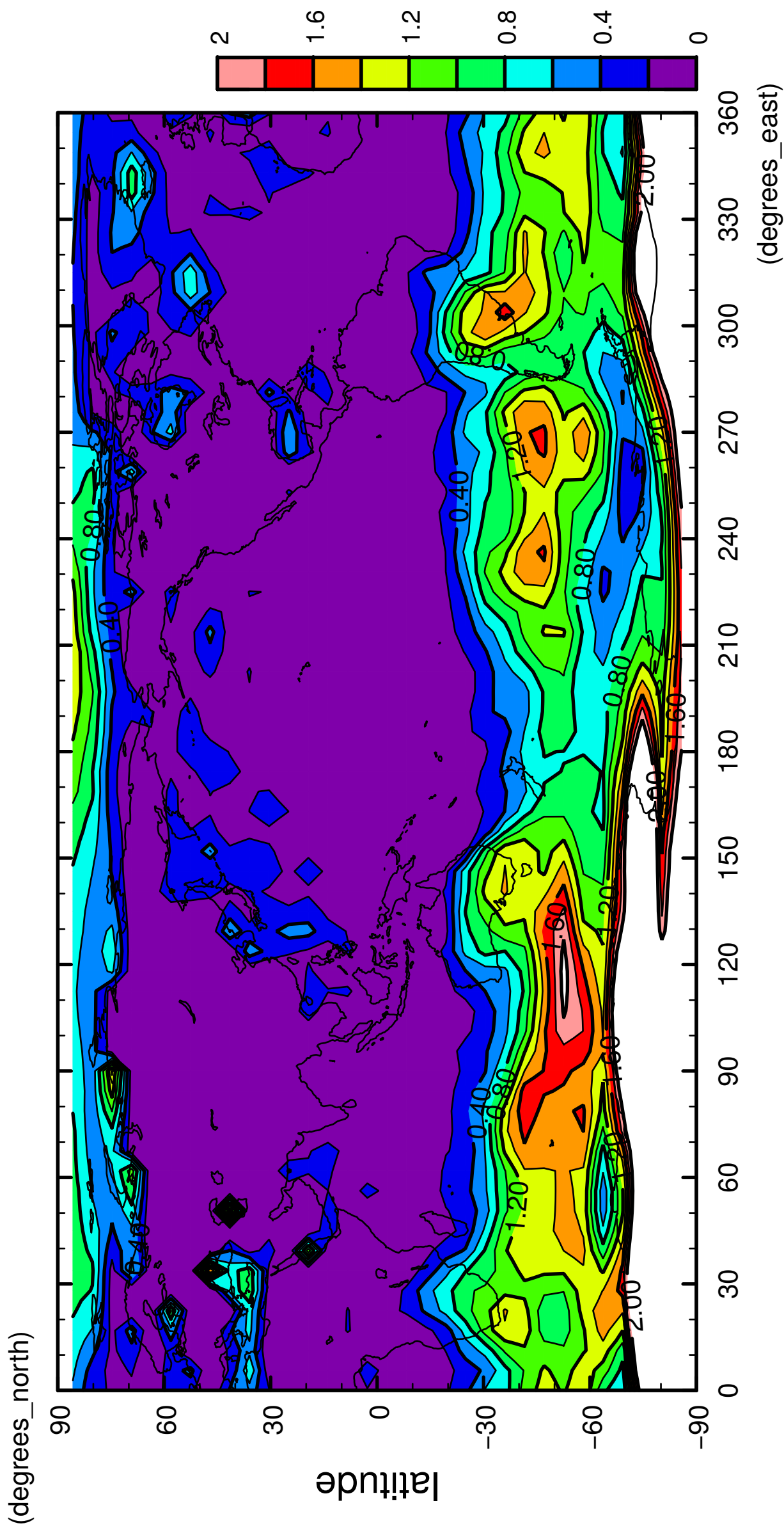
QH2OSol



longitude
CONTOUR INTERVAL = 2.000E-01

10/12

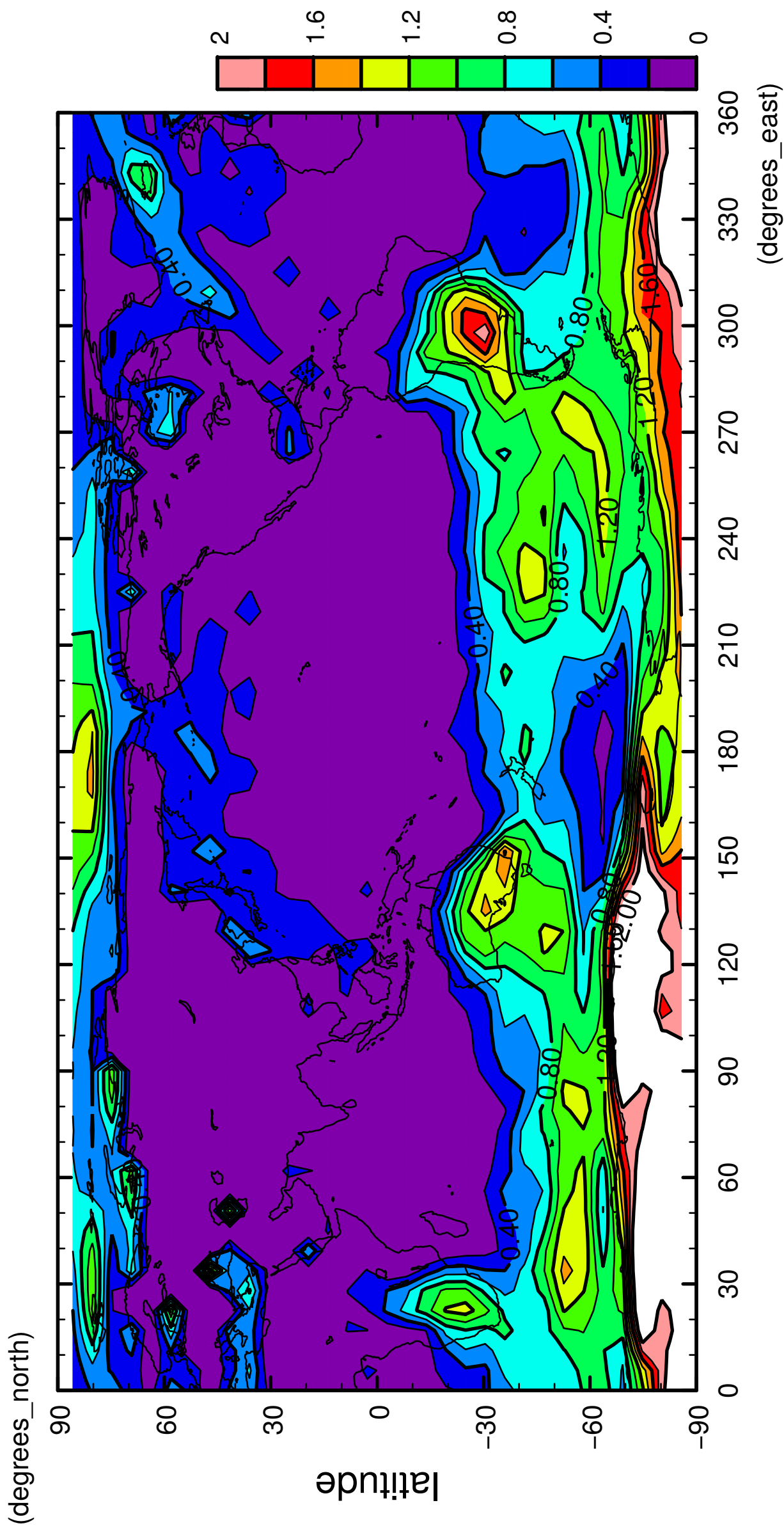
QH2OSol



longitude
CONTOUR INTERVAL = 2.000E-01

11/12

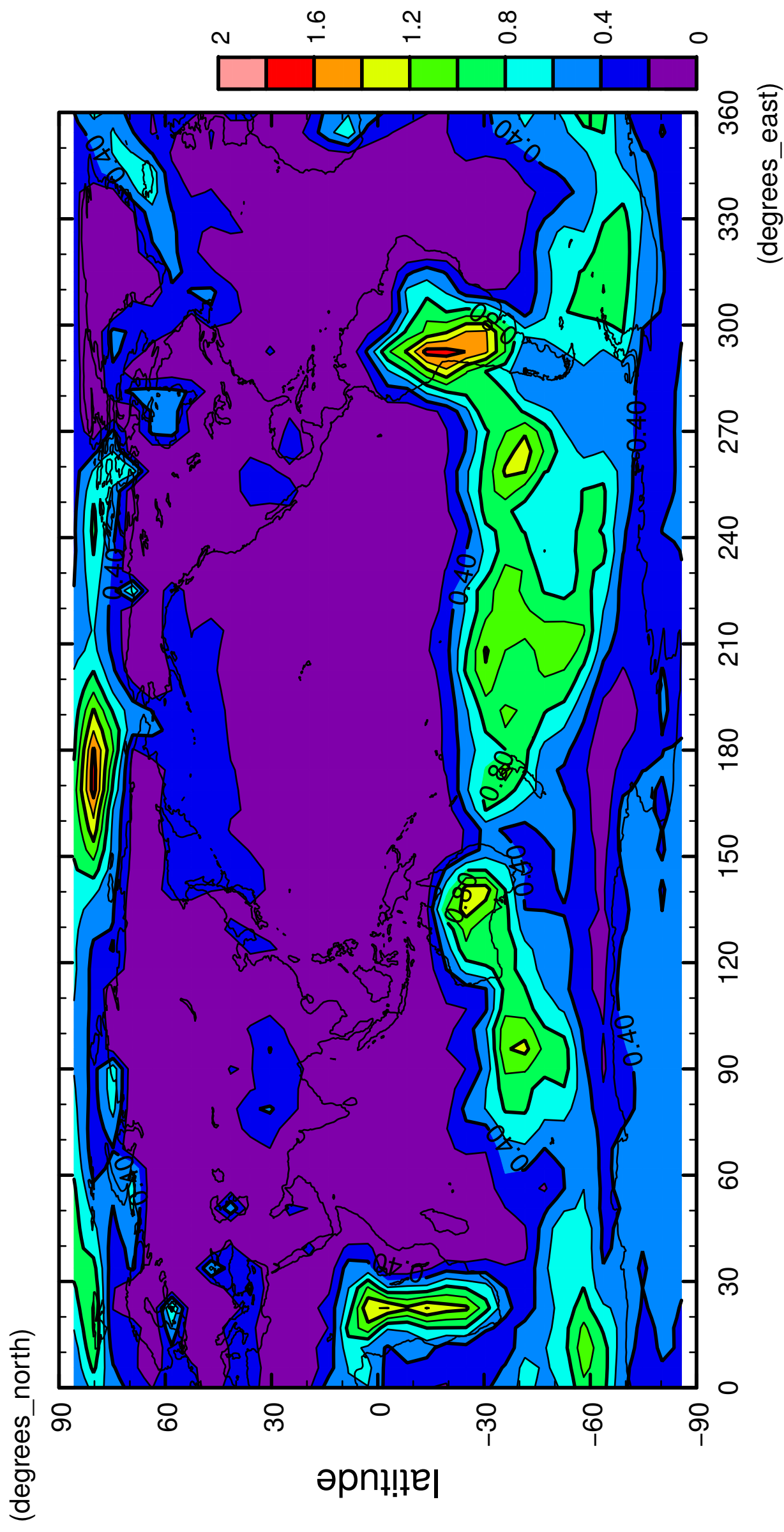
QH2OSol



longitude
CONTOUR INTERVAL = 2.000E-01

12/12

QH2OSol



longitude
CONTOUR INTERVAL = 2.000E-01