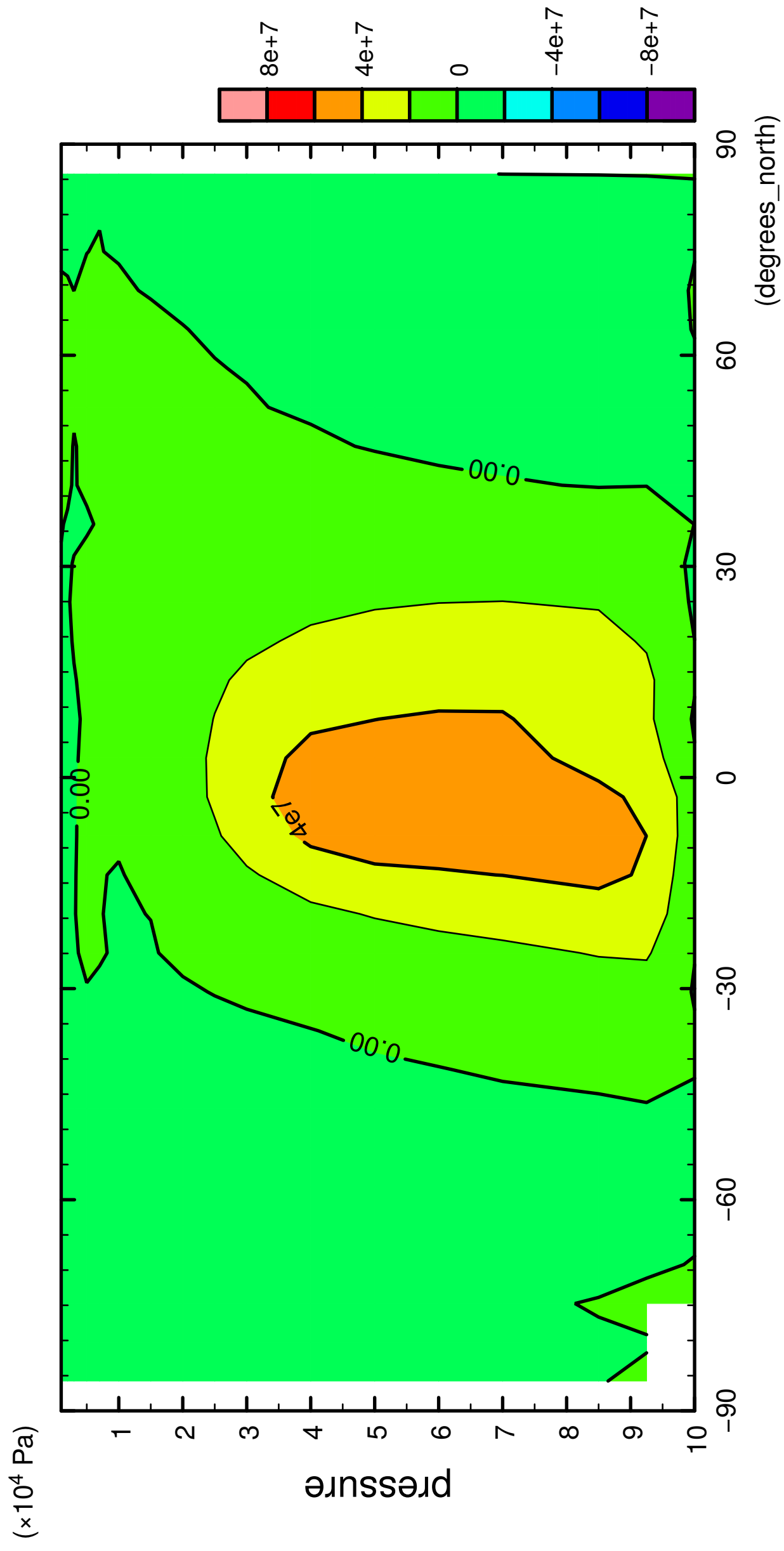


1/12

MSF

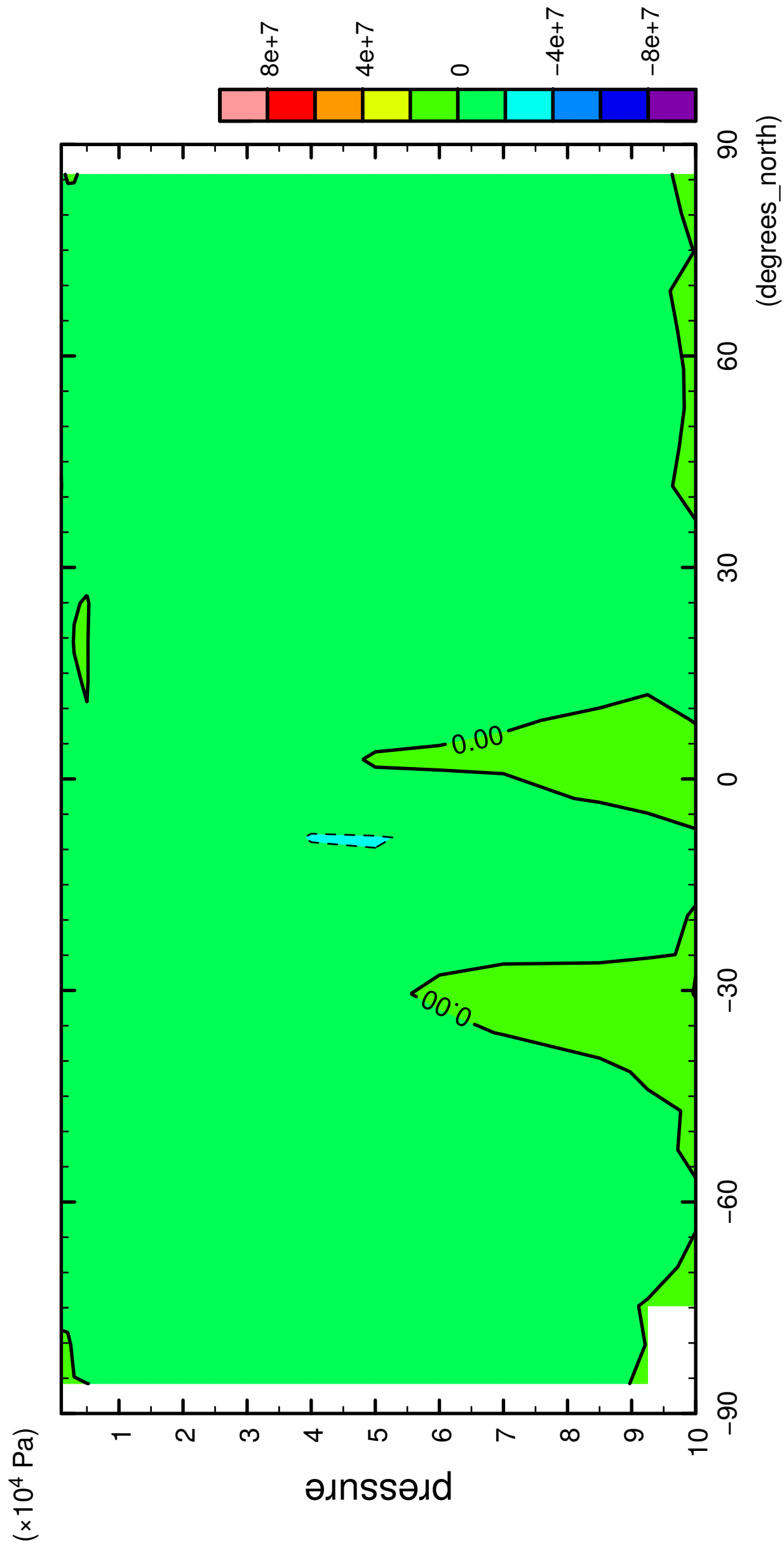


latitude

CONTOUR INTERVAL = 2.000E+07

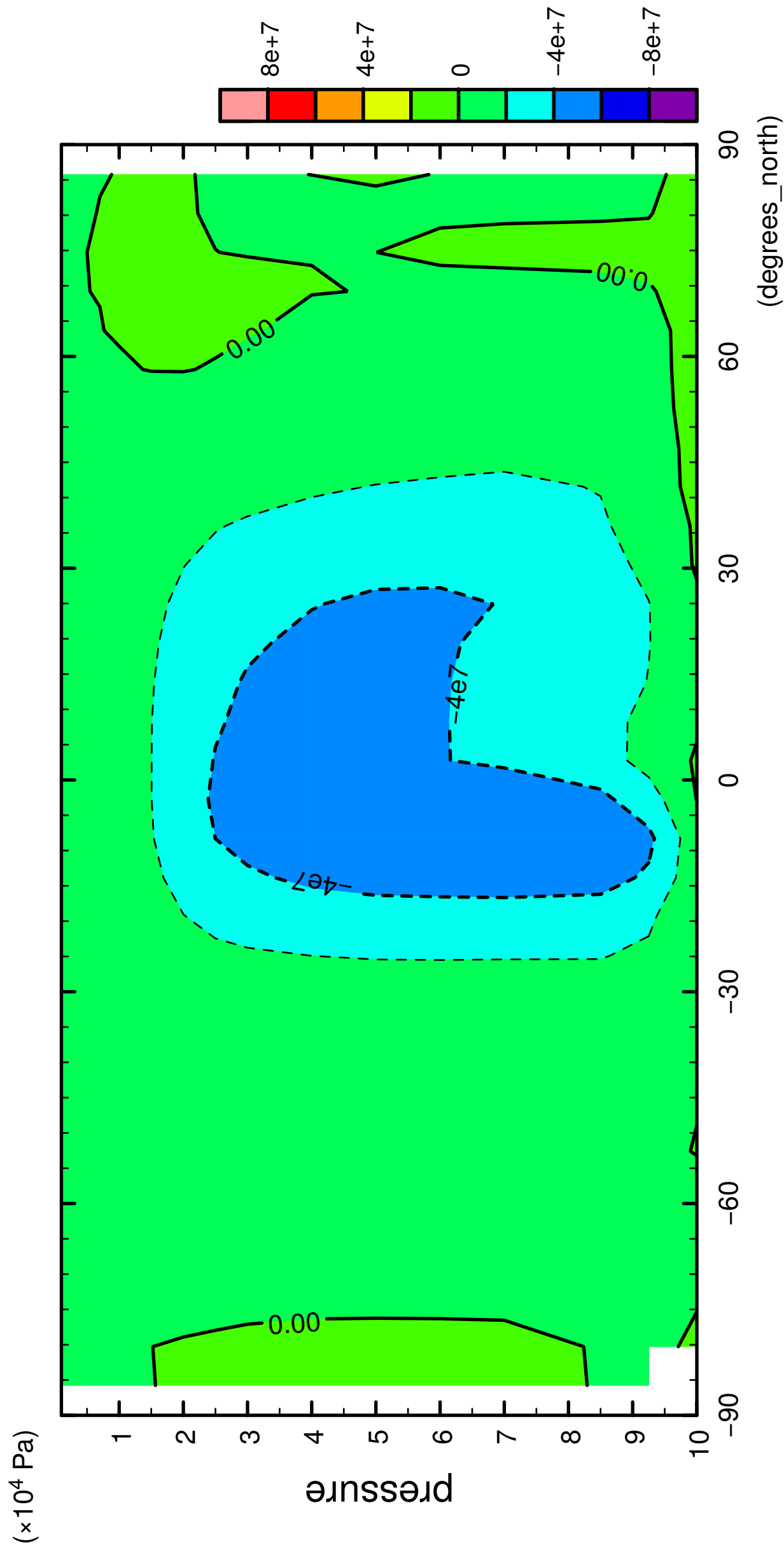
2/12

MSF



3/12

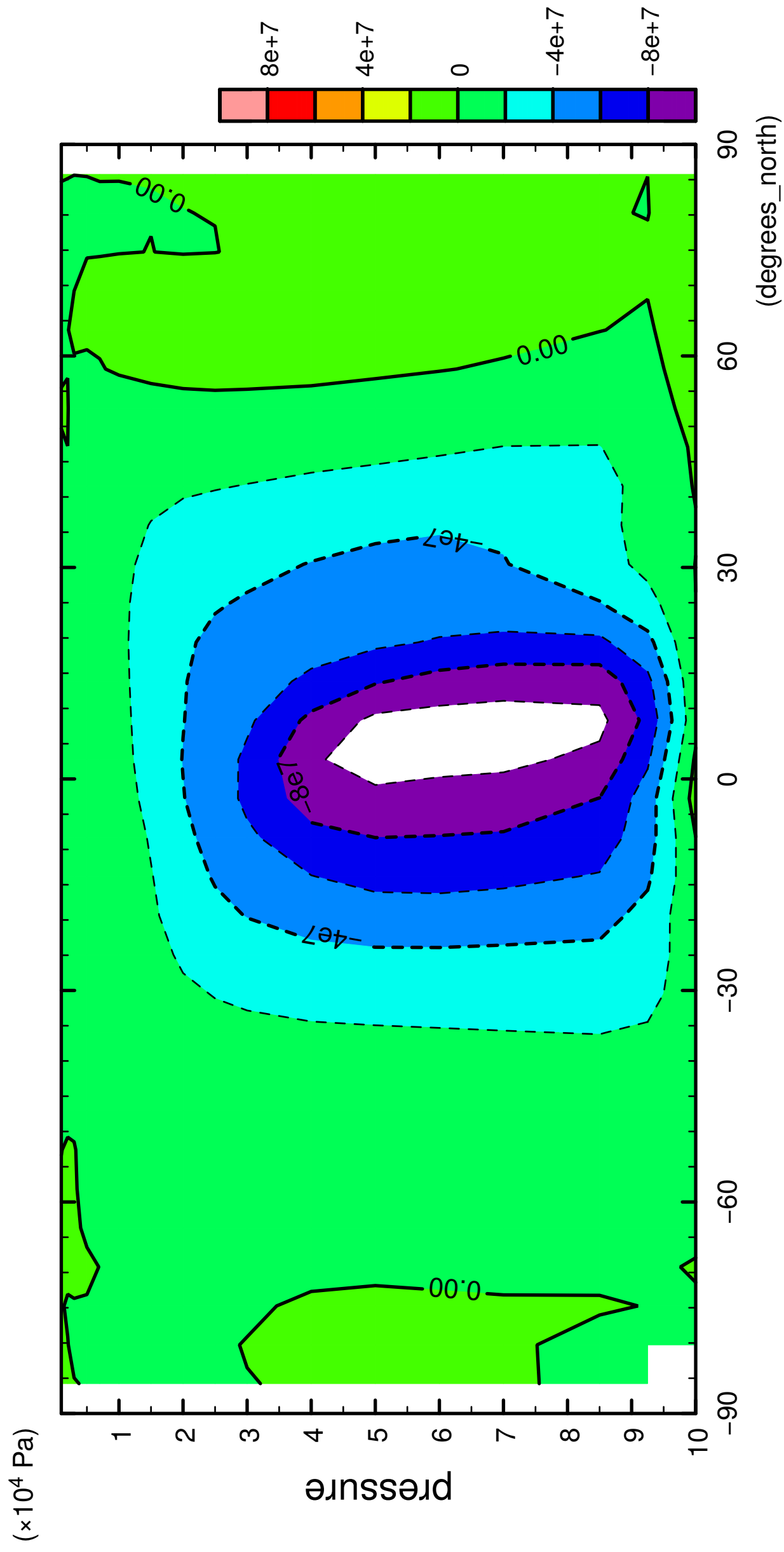
MSF



CONTOUR INTERVAL = 2.000E+07

4/12

MSF

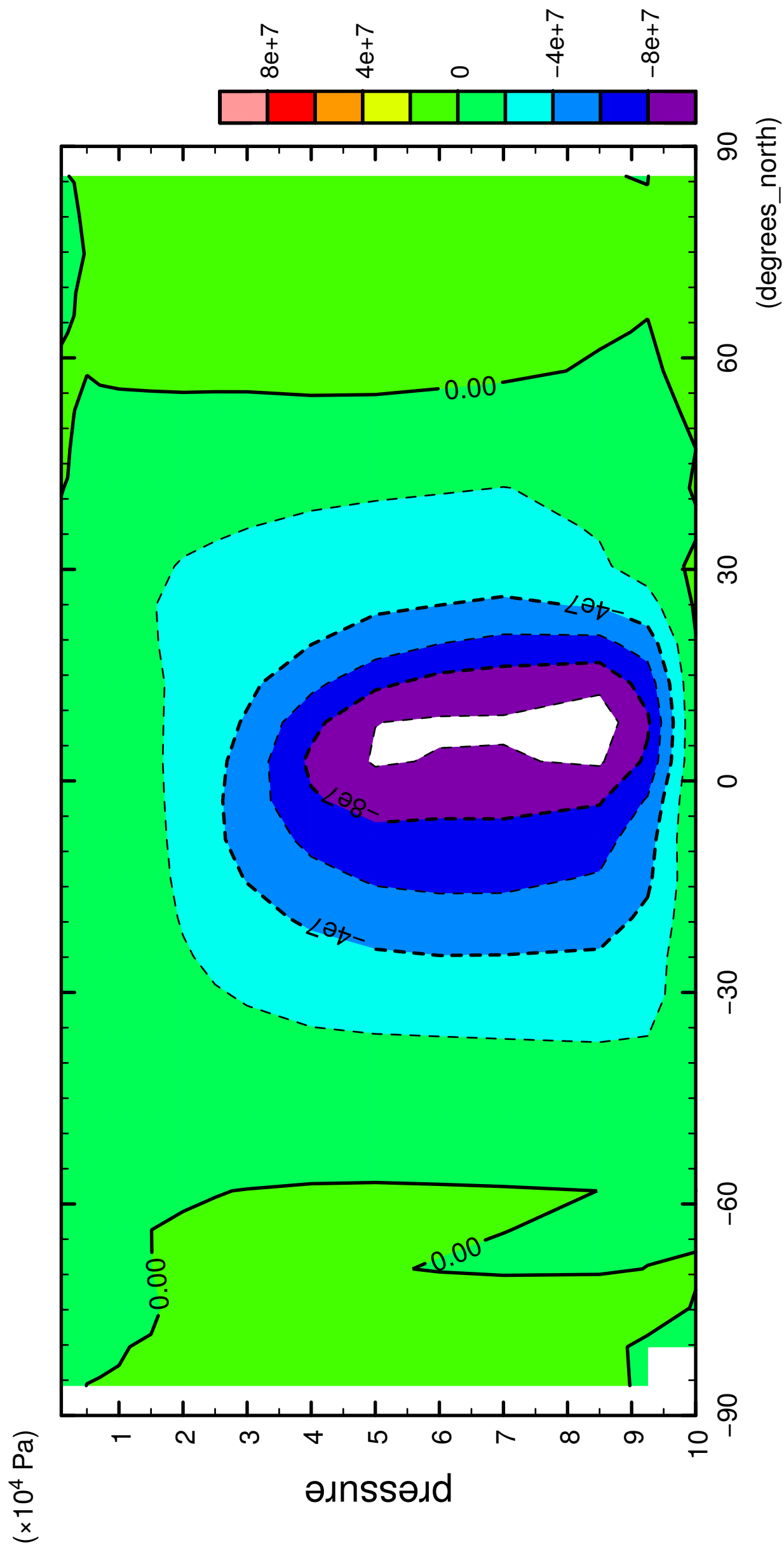


latitude

CONTOUR INTERVAL = 2.000E+07

5/12

MSF

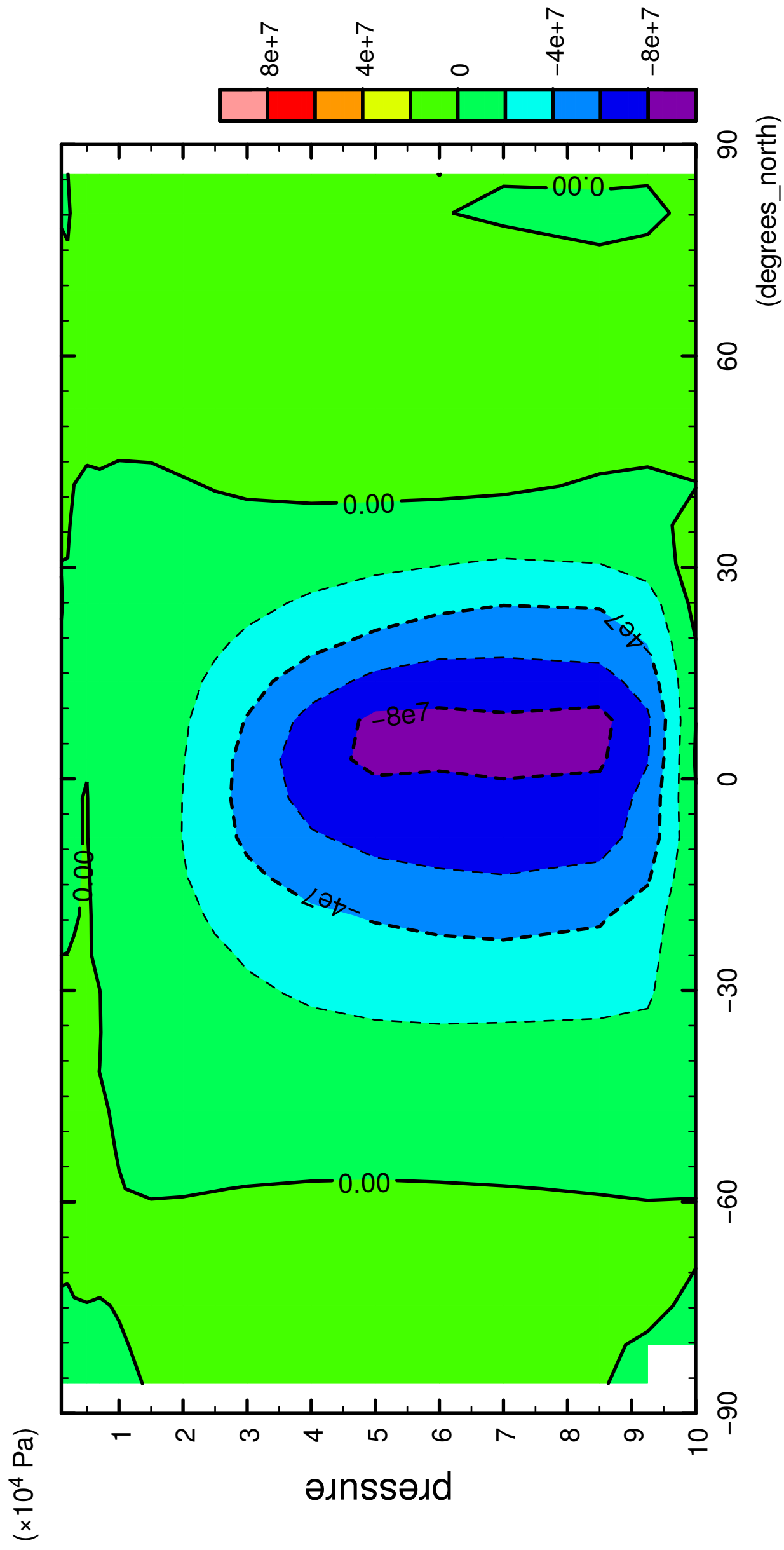


latitude

CONTOUR INTERVAL = 2.000E+07

6/12

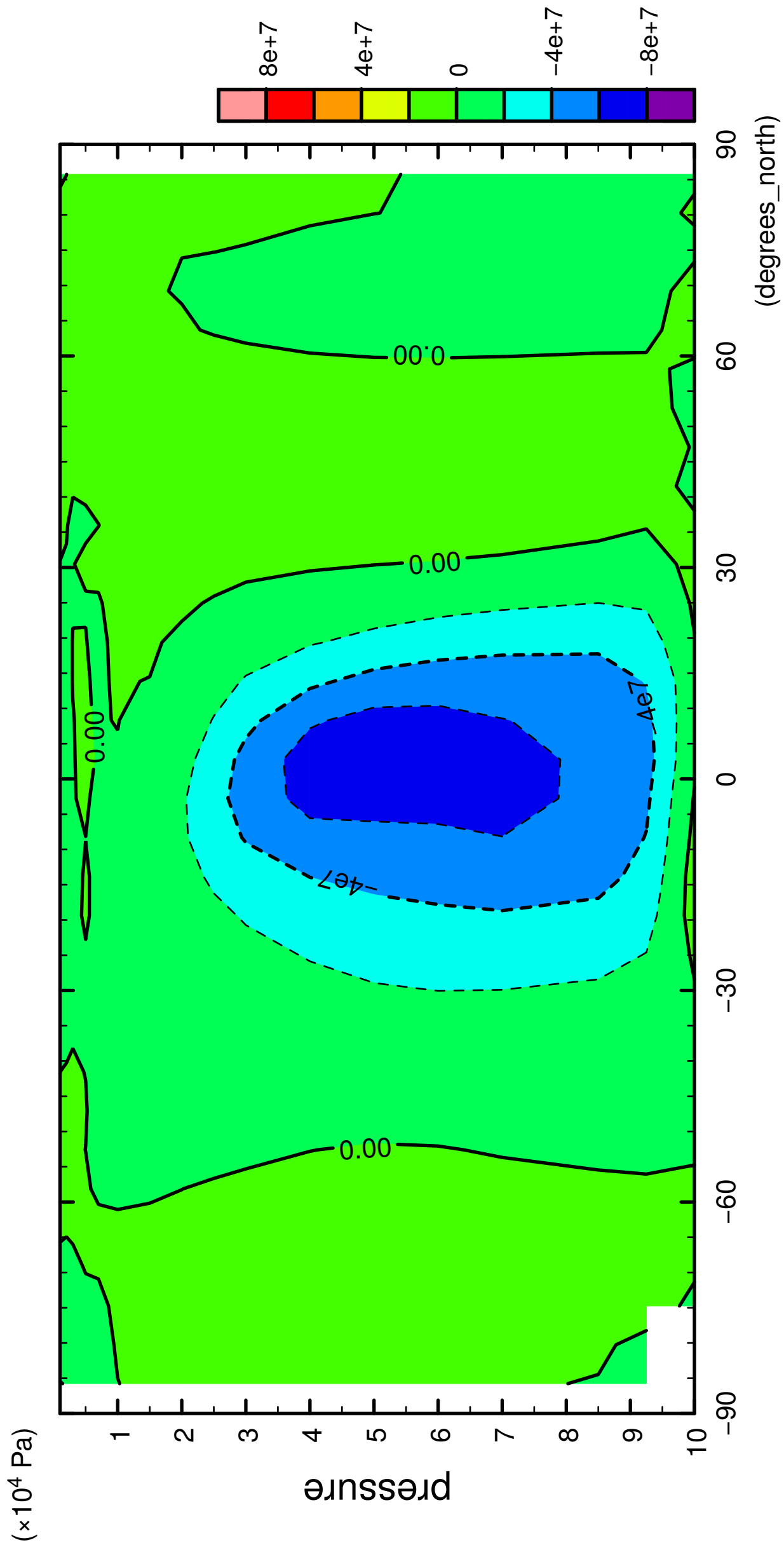
MSF



CONTOUR INTERVAL = 2.000E+07

7/12

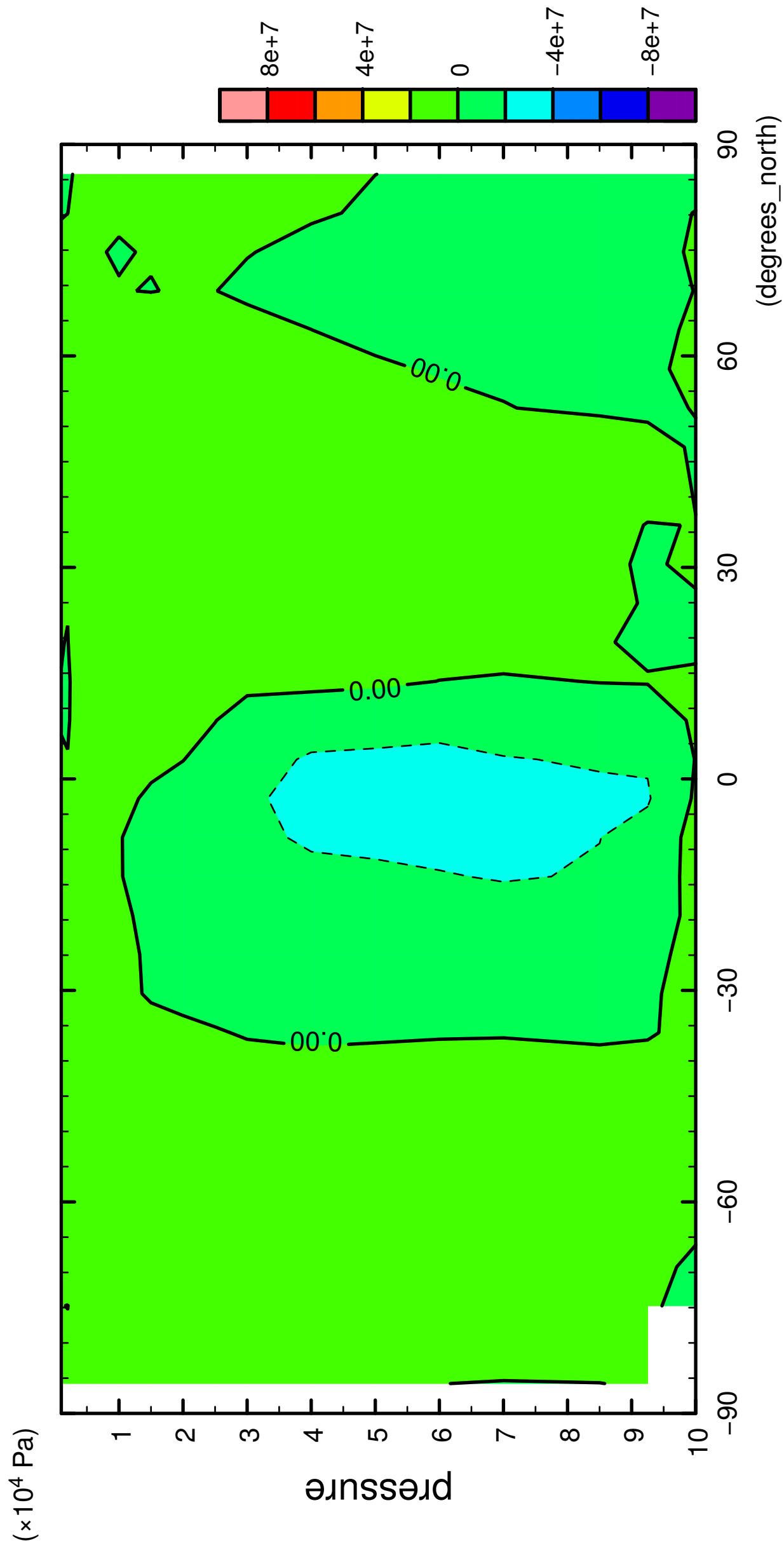
MSF



CONTOUR INTERVAL = 2.000E+07

8/12

MSF



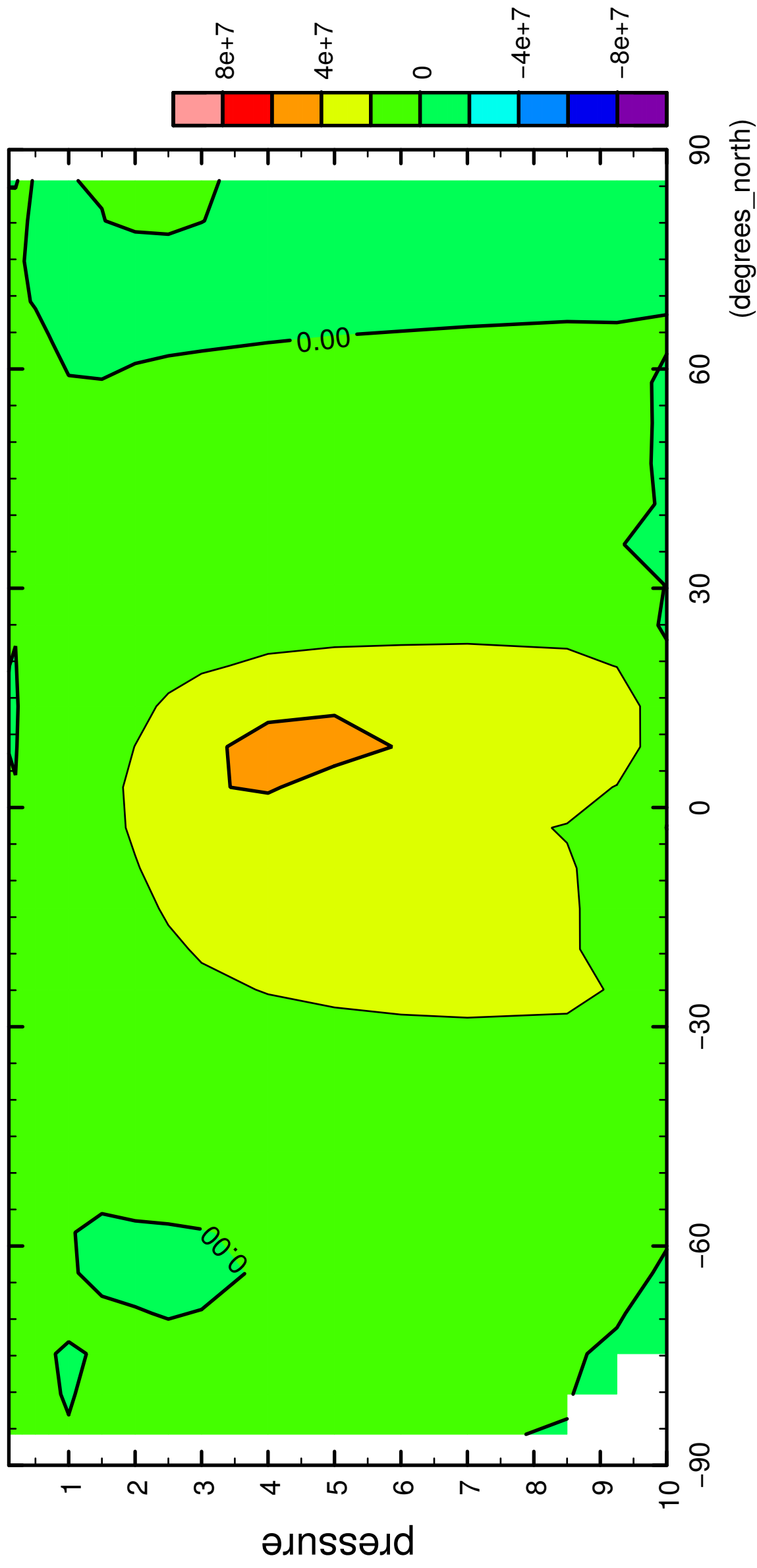
CONTOUR INTERVAL = 2.000E+07



9/12

MSF

( $\times 10^4$  Pa)

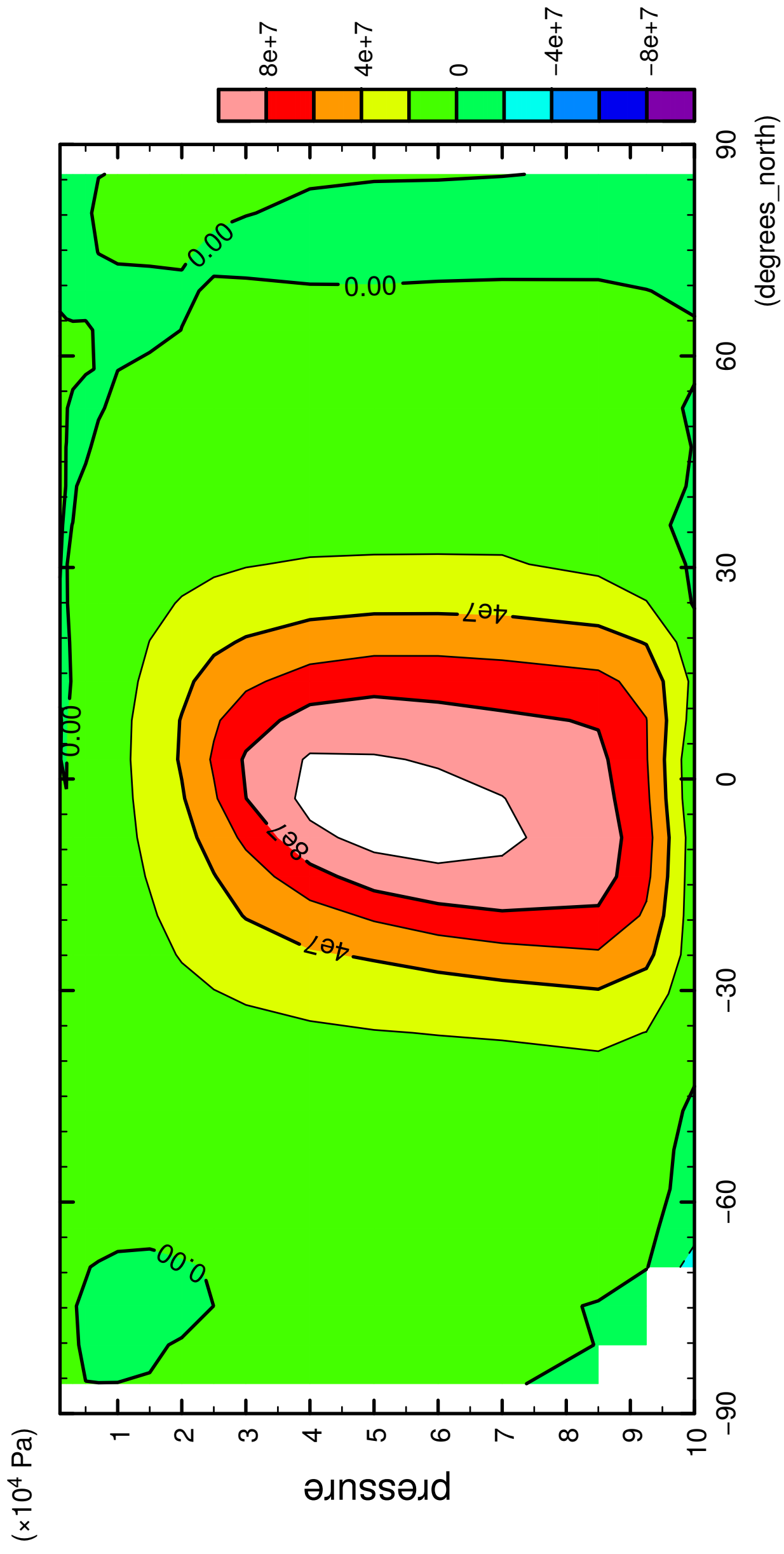


latitude

CONTOUR INTERVAL =  $2.000E+07$

10/12

MSF

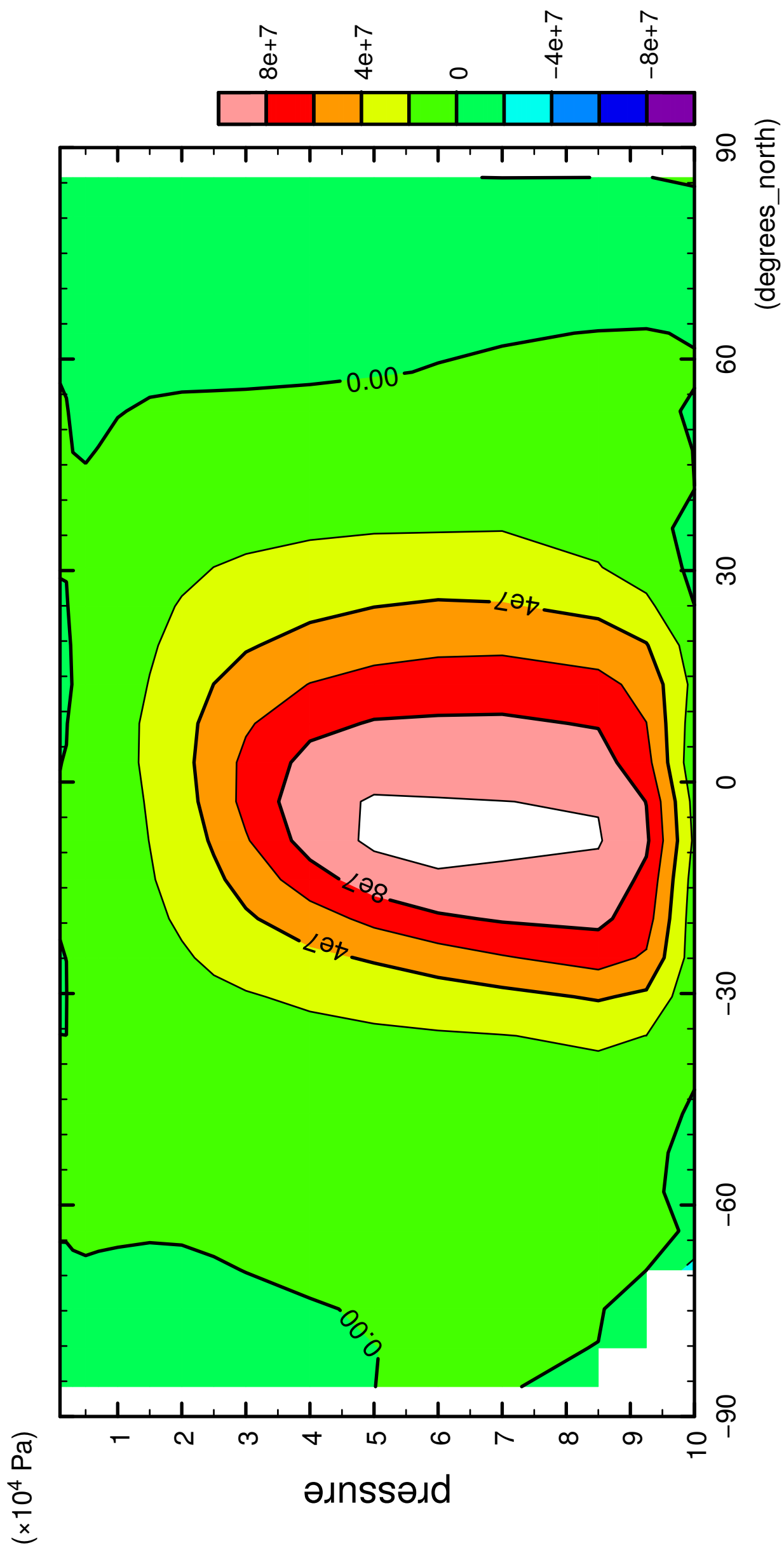


latitude

CONTOUR INTERVAL = 2.000E+07

11/12

MSF



CONTOUR INTERVAL = 2.000E+07

12/12

MSF

