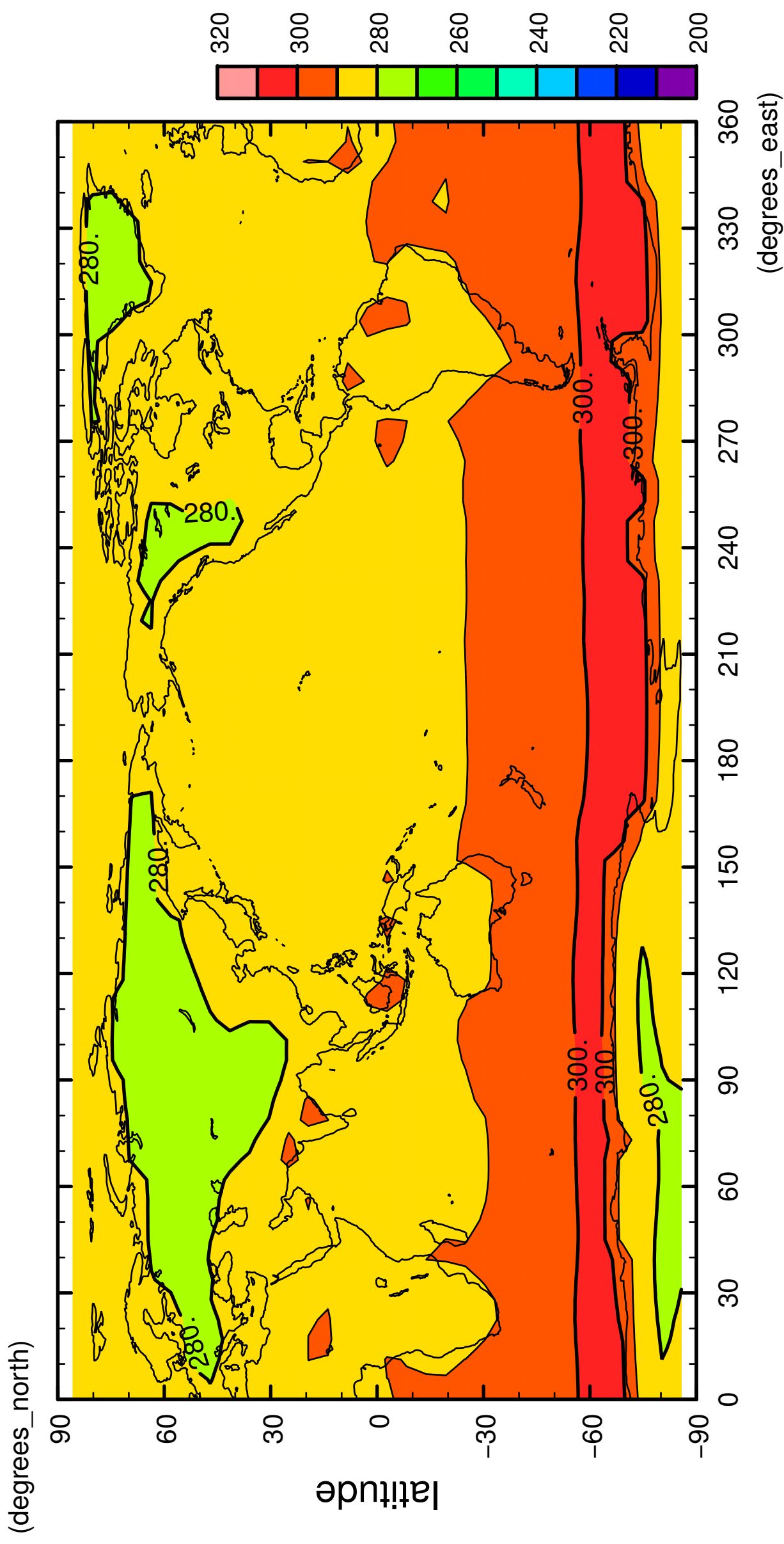


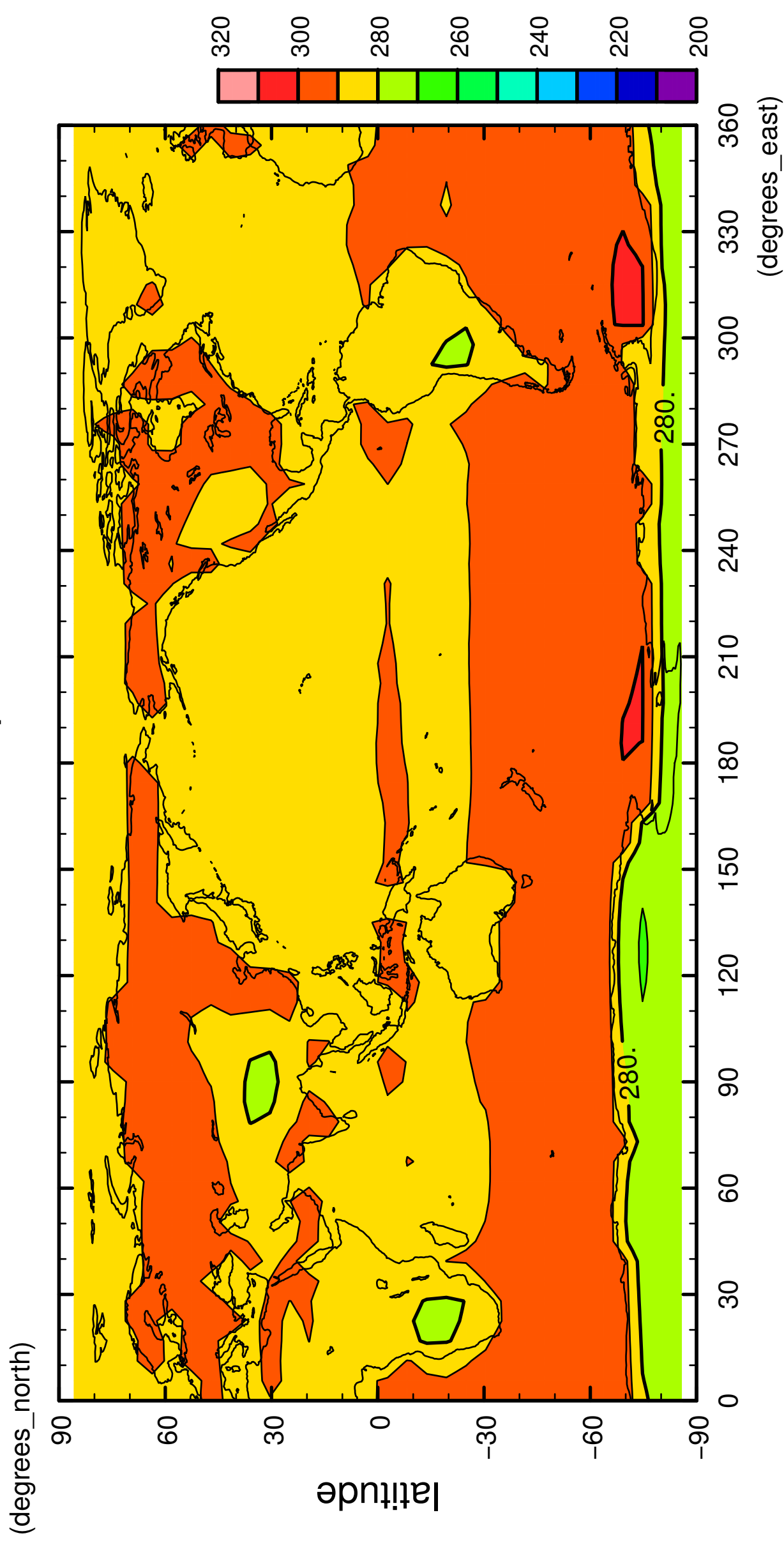
1/12

surface temperature



2/12

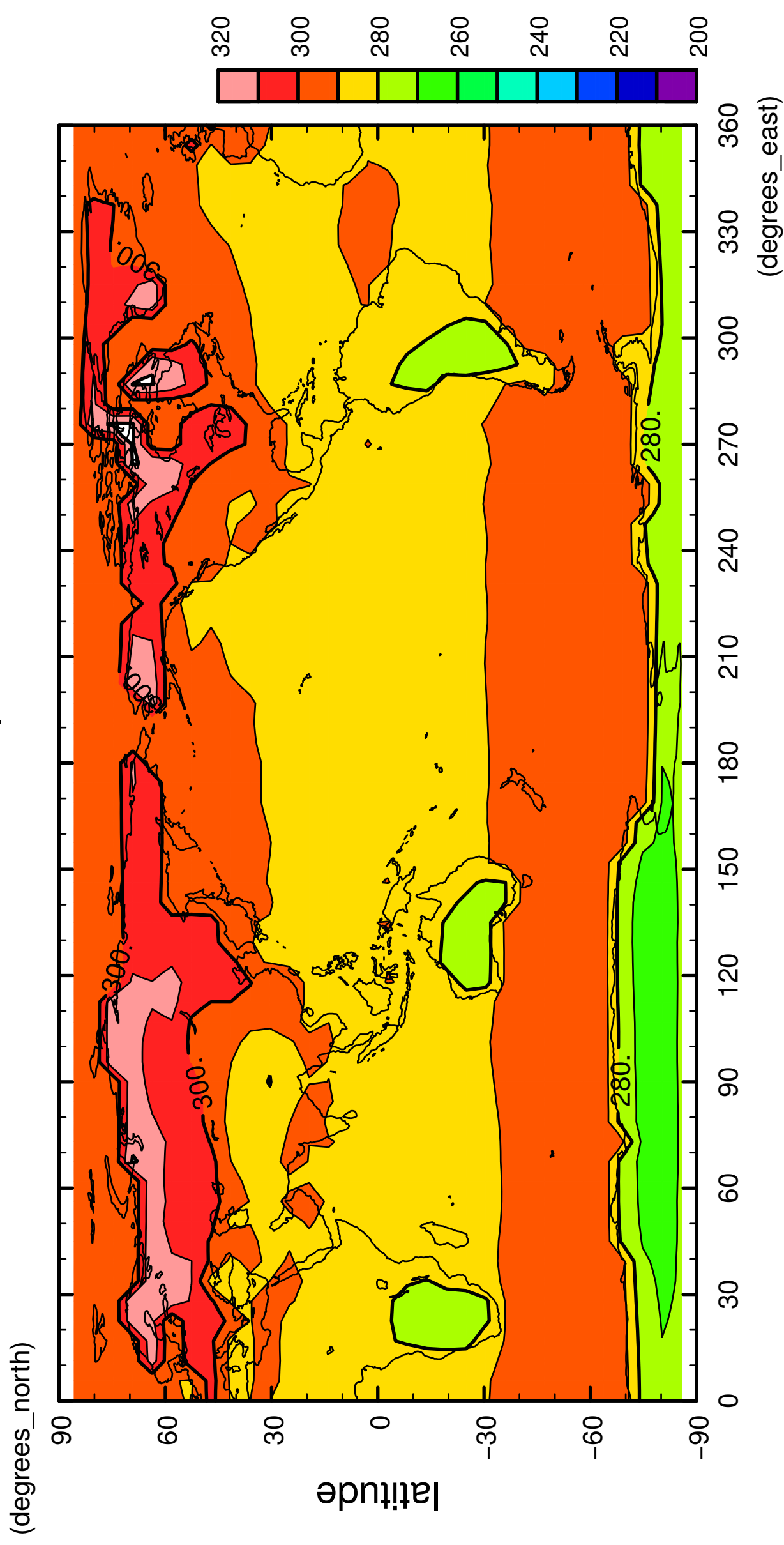
surface temperature



longitude
CONTOUR INTERVAL = 1.000E+01

3/12

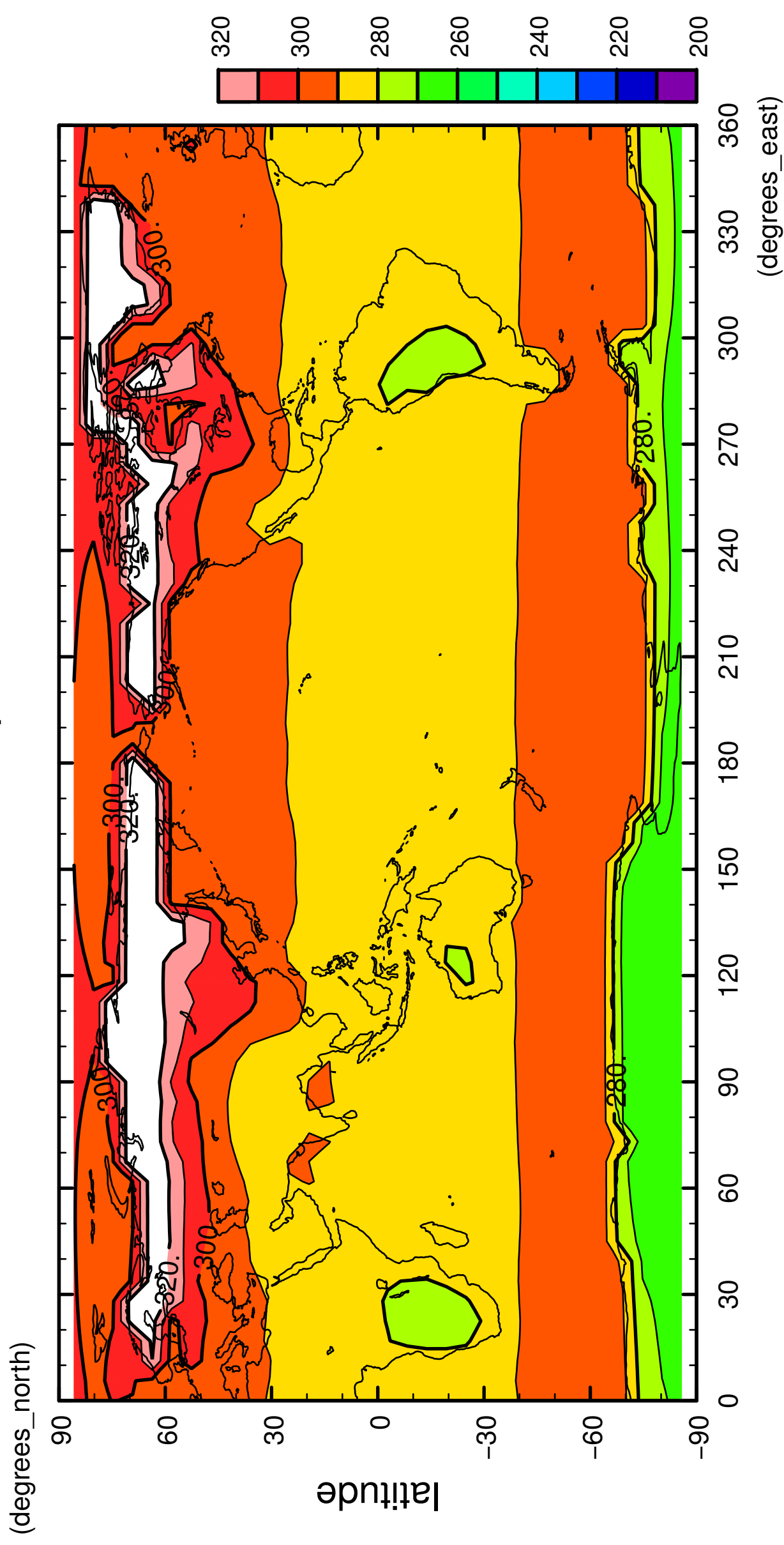
surface temperature



longitude
CONTOUR INTERVAL = 1.000E+01

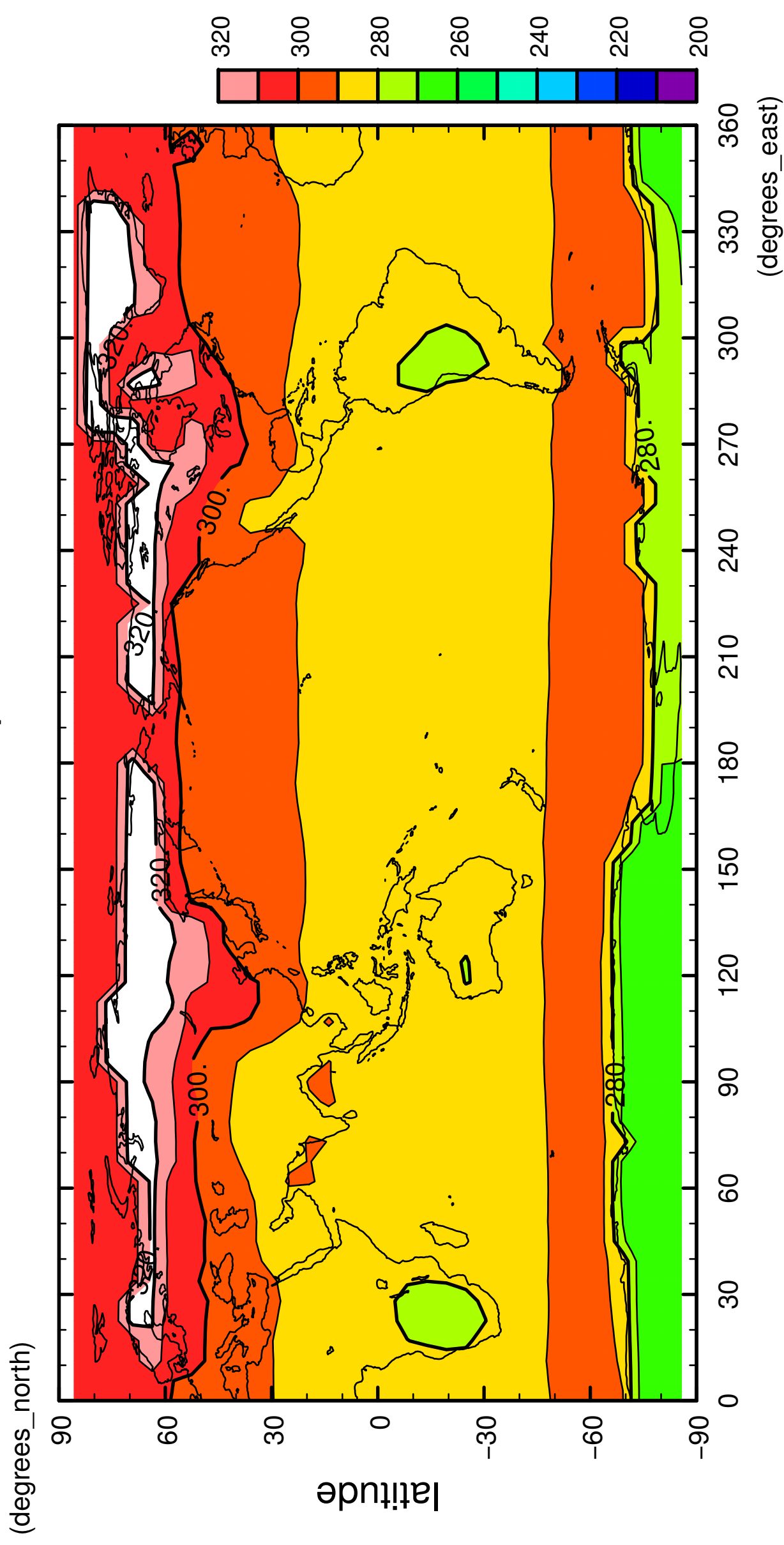
4/12

surface temperature



5/12

surface temperature

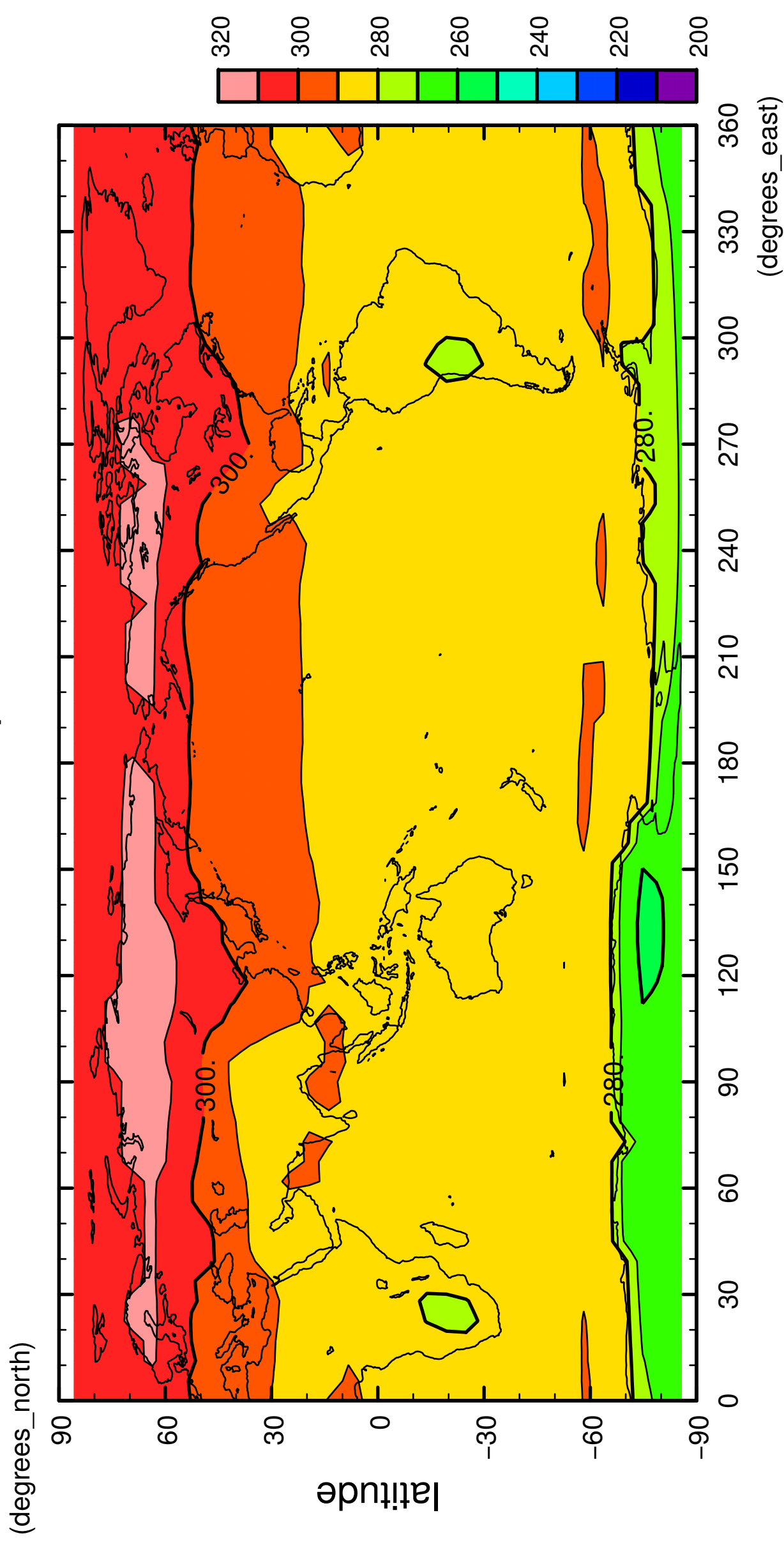


longitude

CONTOUR INTERVAL = 1.000E+01

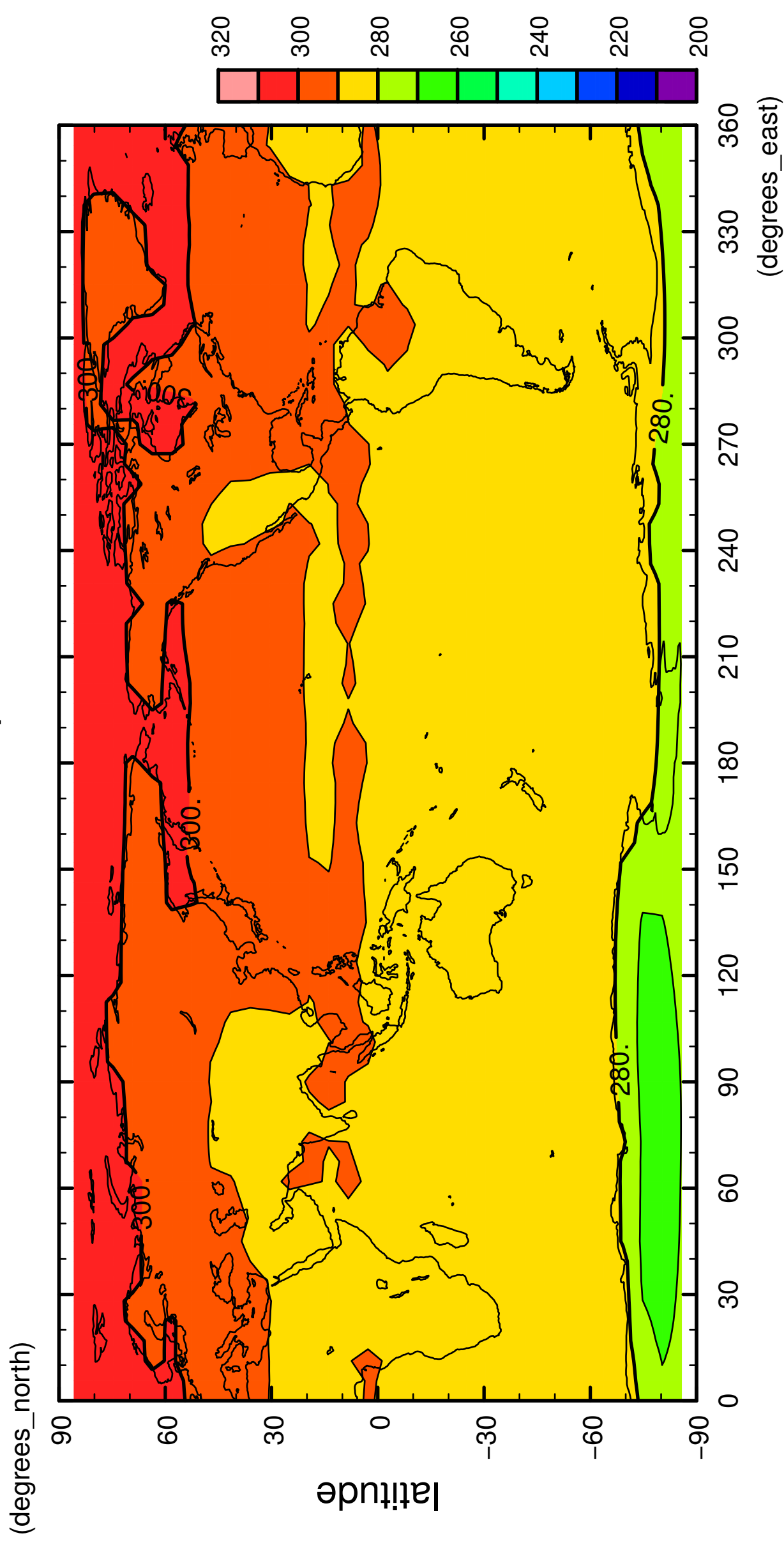
6/12

surface temperature



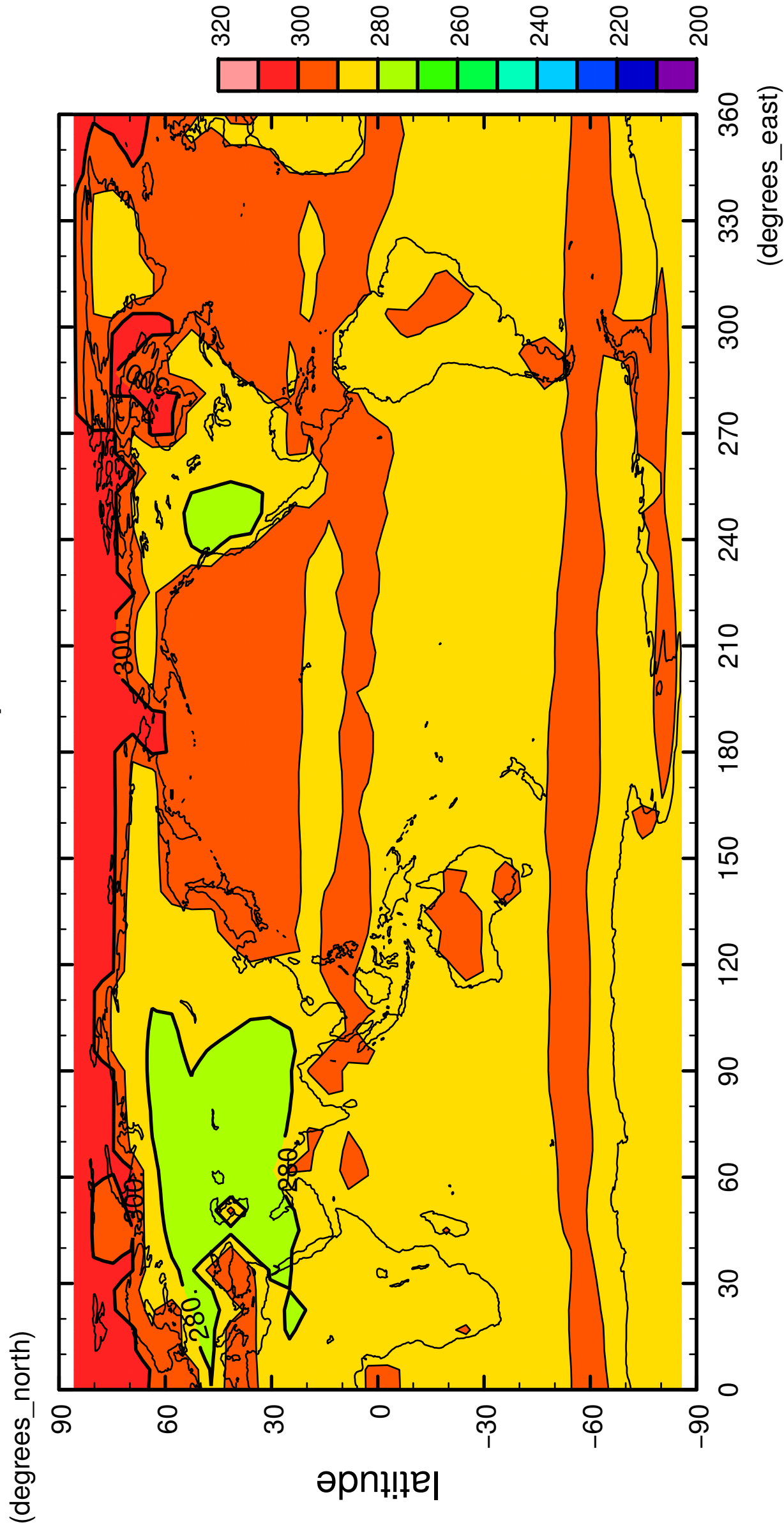
7/12

surface temperature



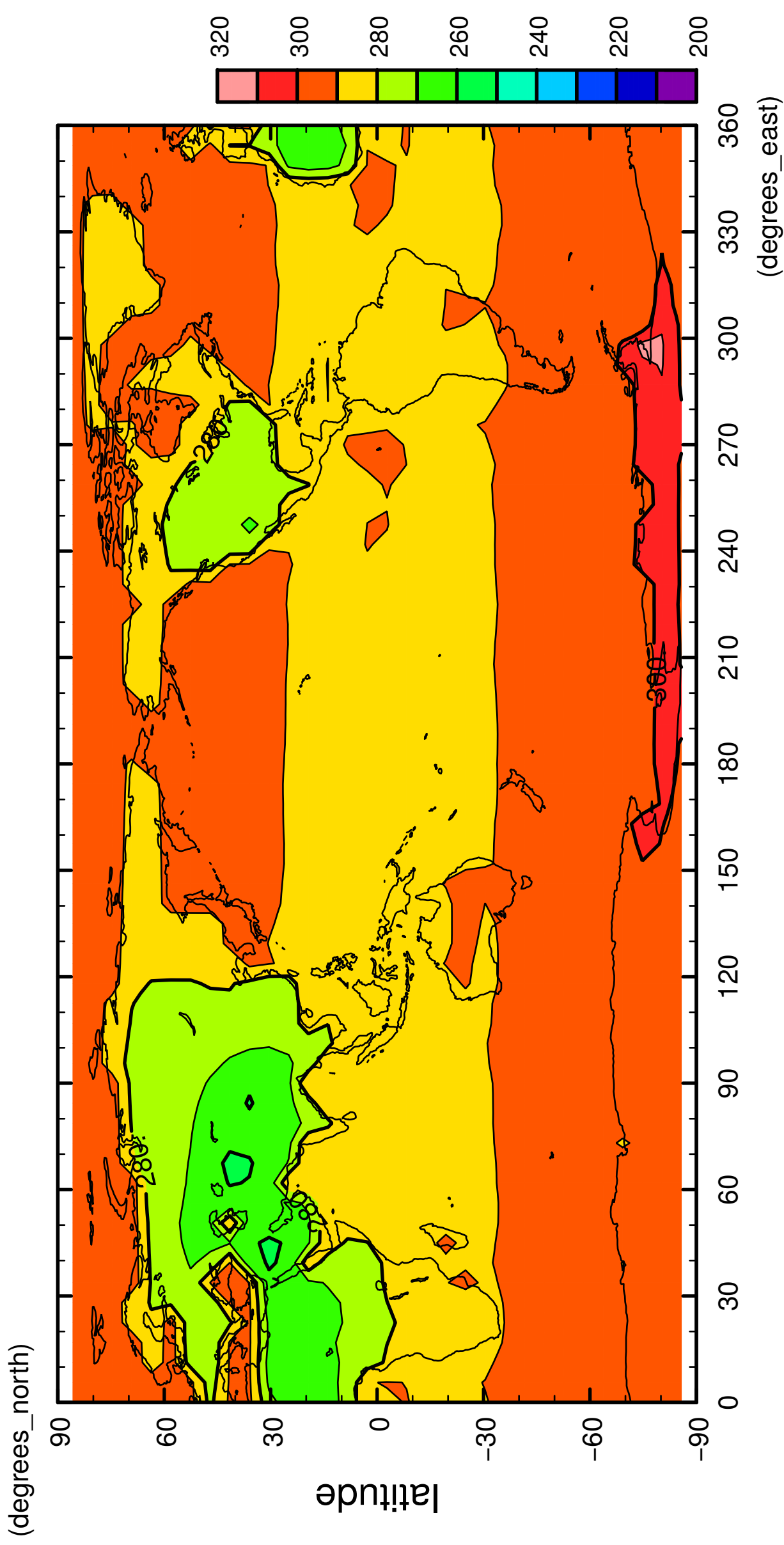
8/12

surface temperature



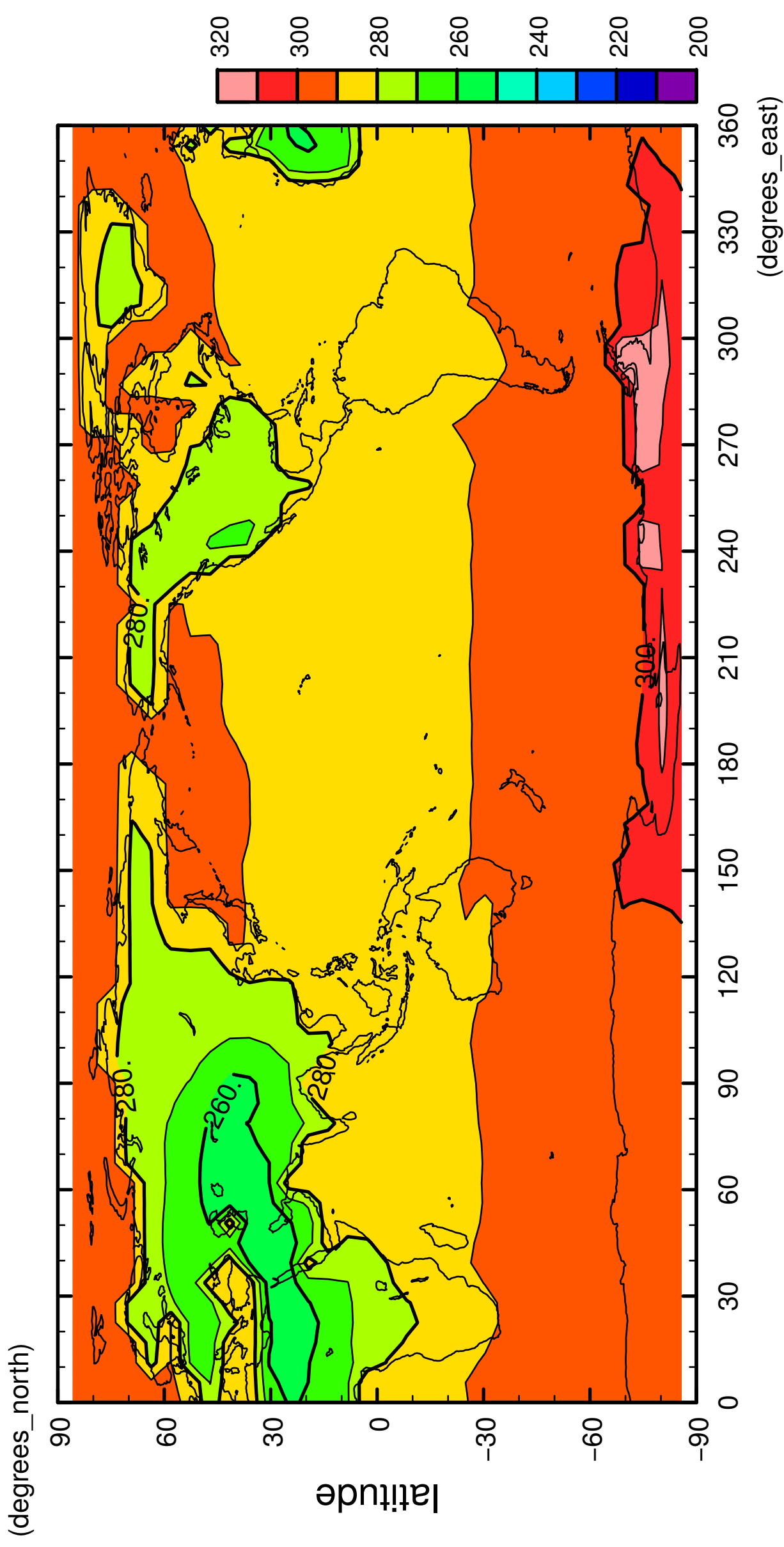
9/12

surface temperature



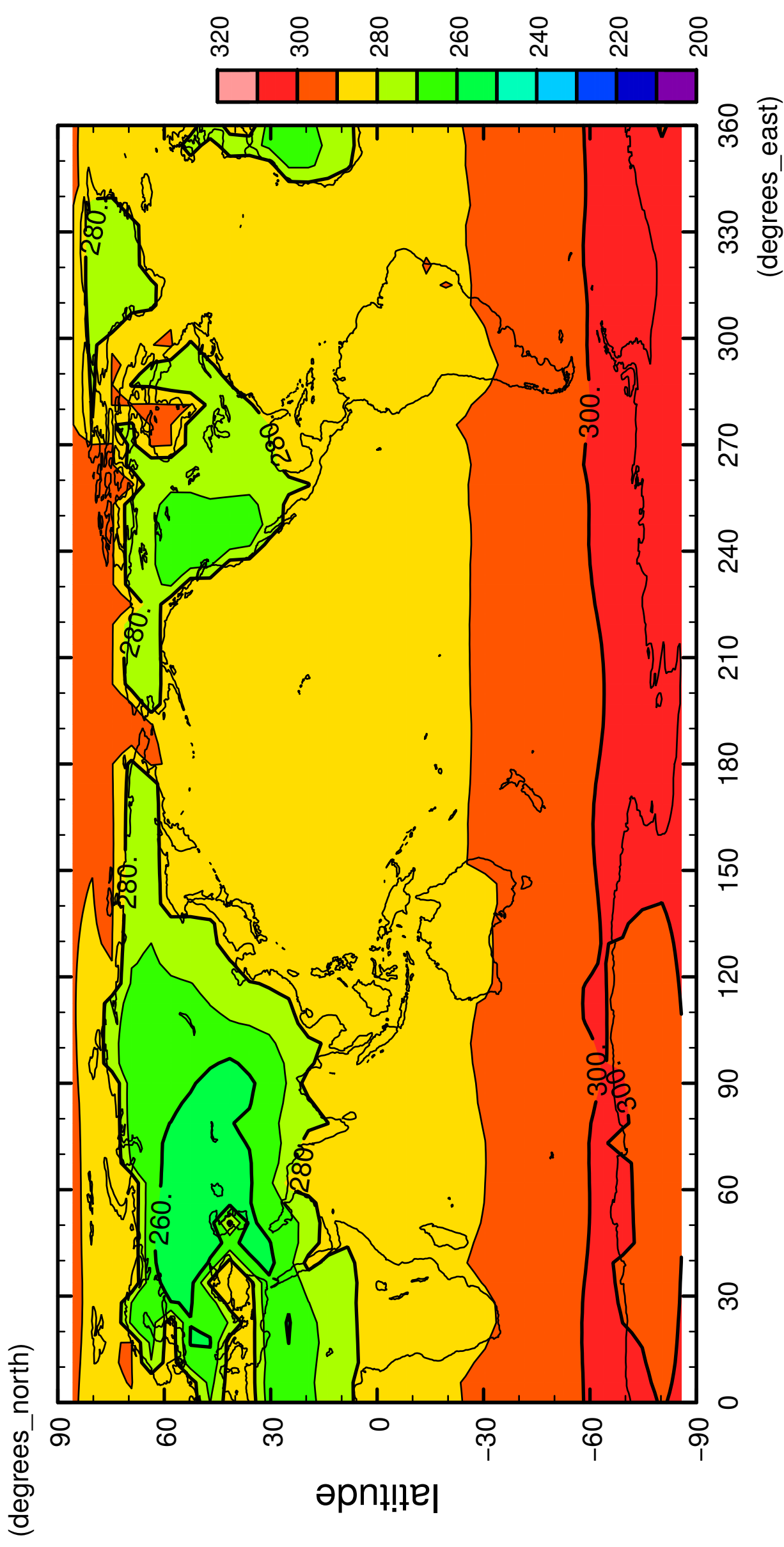
10/12

surface temperature



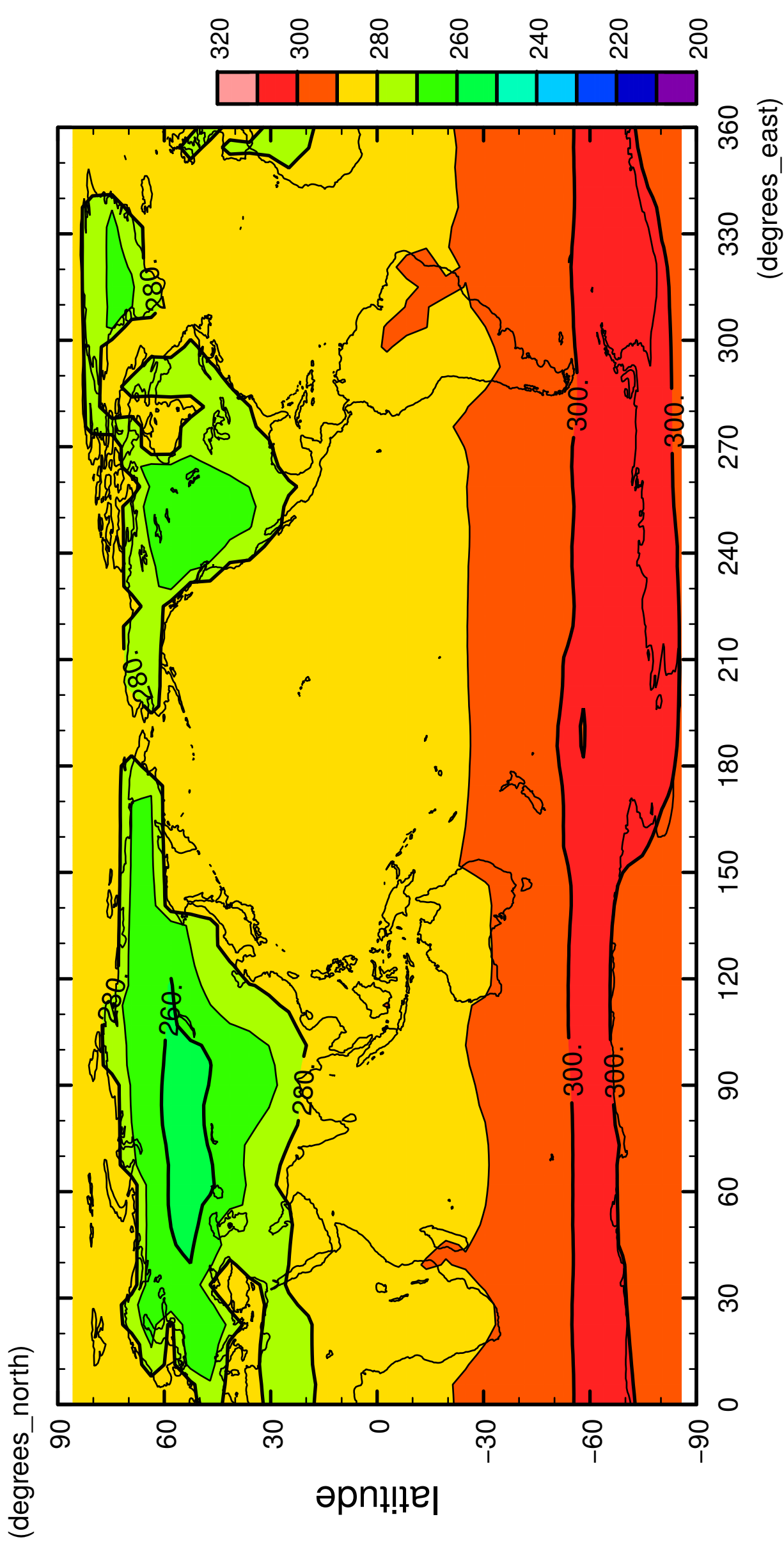
11/12

surface temperature



12/12

surface temperature



longitude
CONTOUR INTERVAL = 1.000E+01