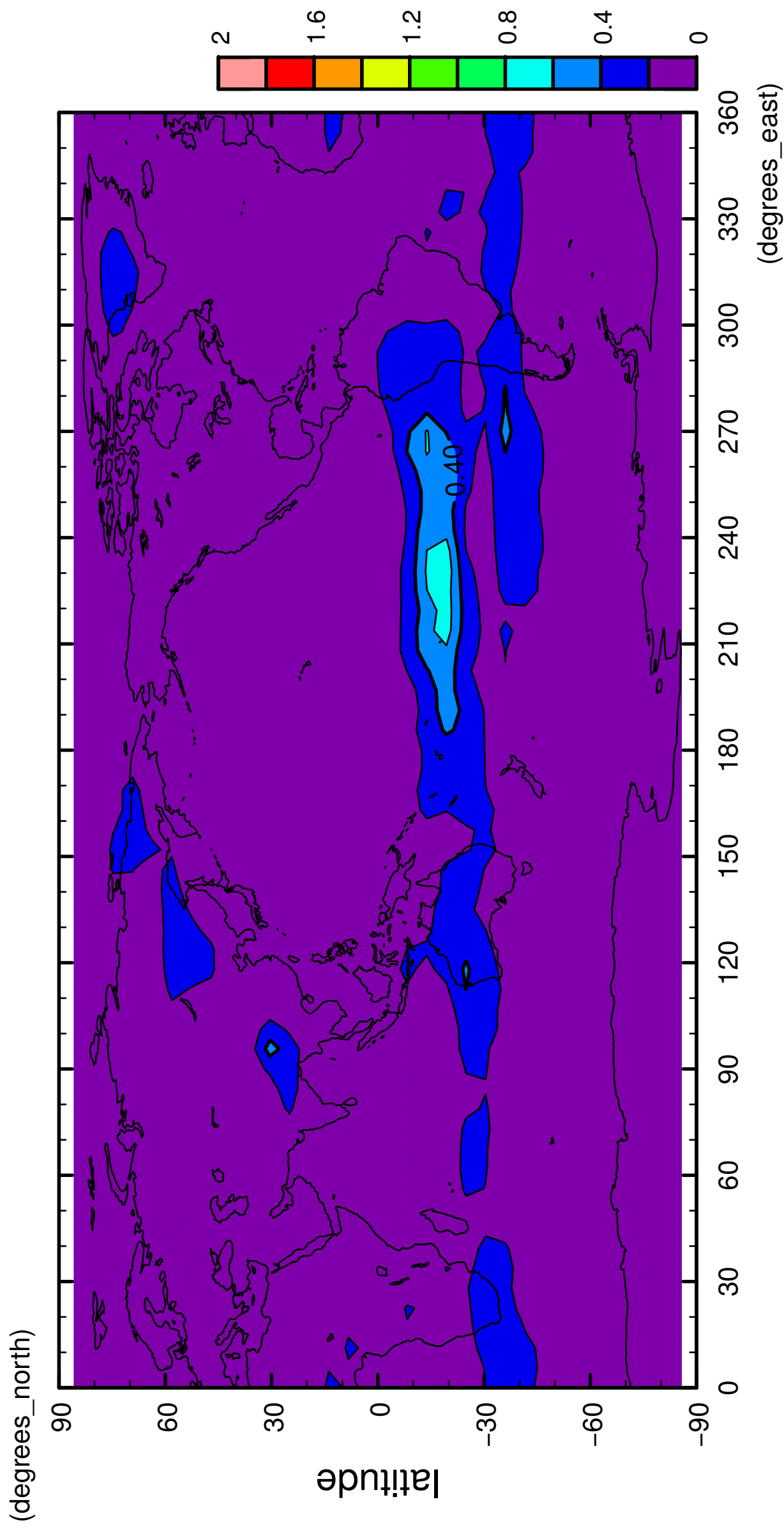


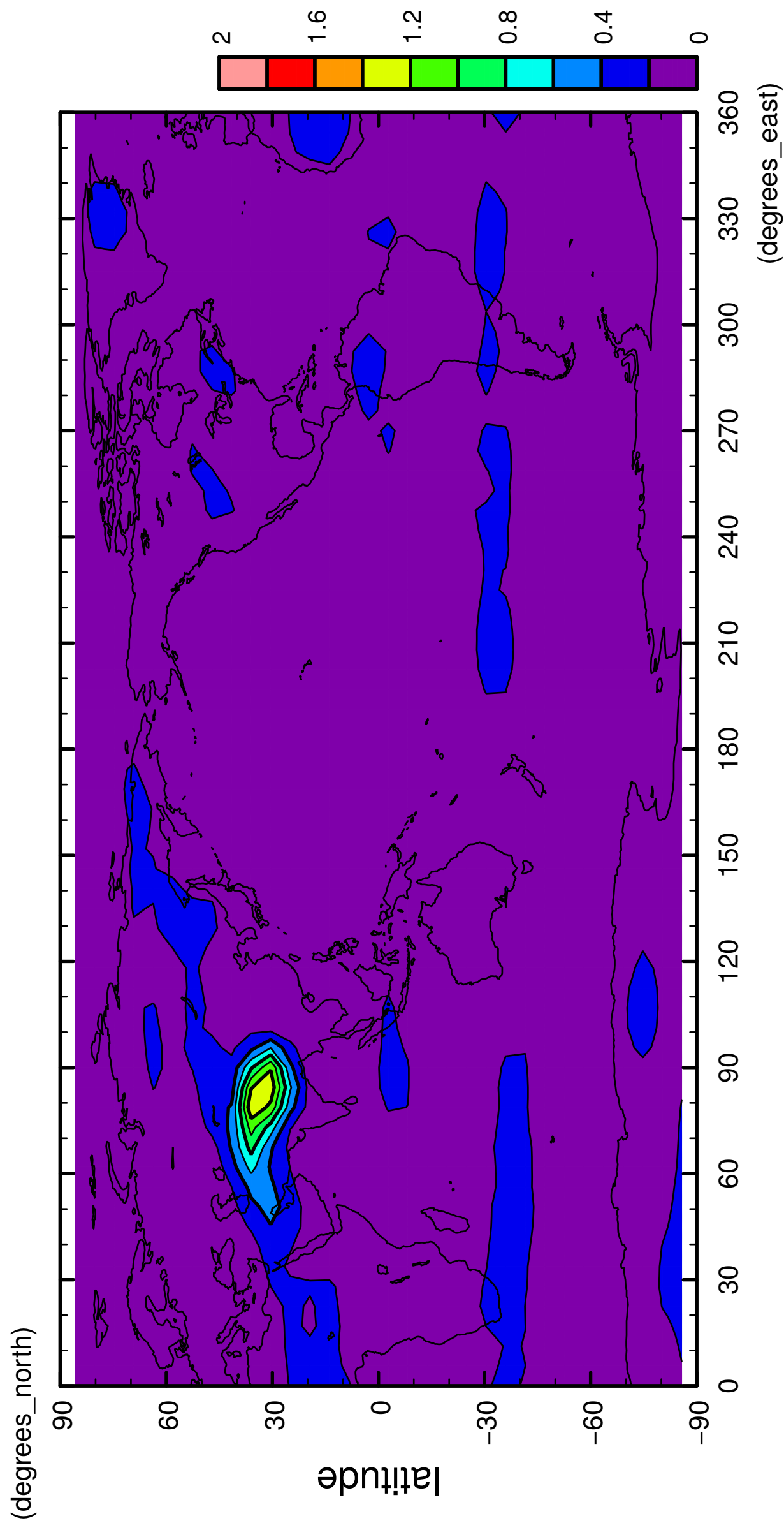
1/12

QH2OSol



2/12

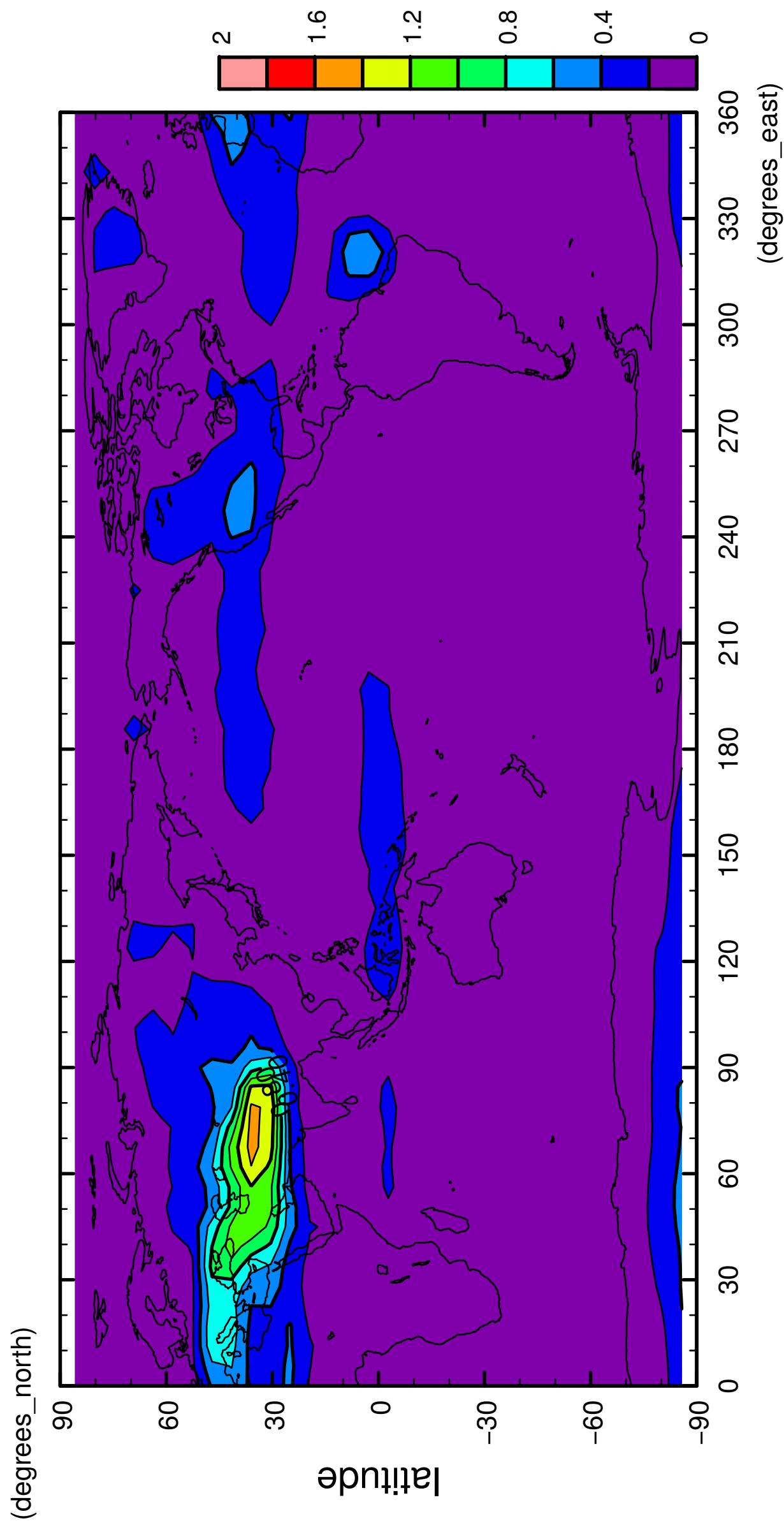
QH2OSol



longitude
CONTOUR INTERVAL = 2.000E-01

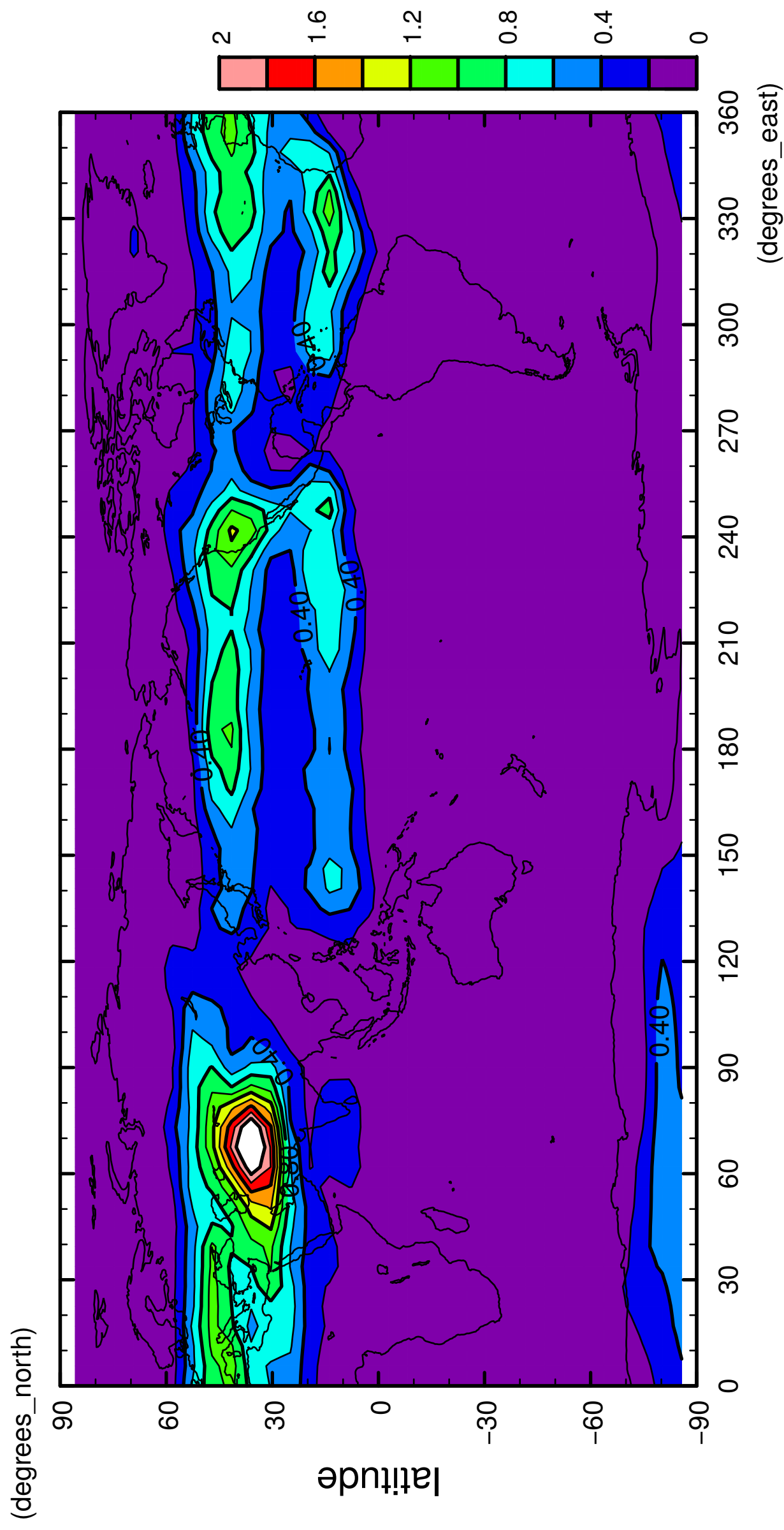
3/12

QH2OSol



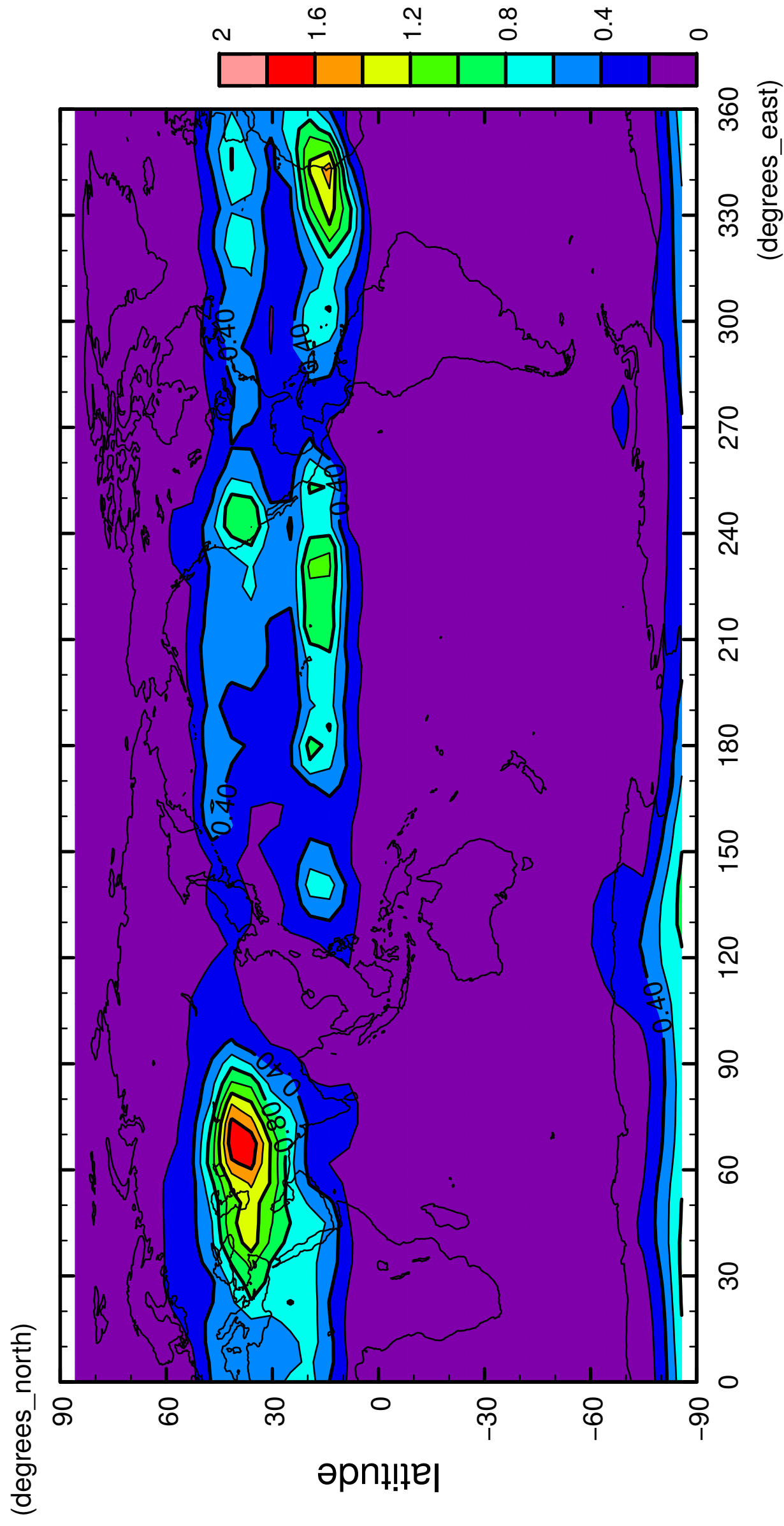
4/12

QH2OSol



5/12

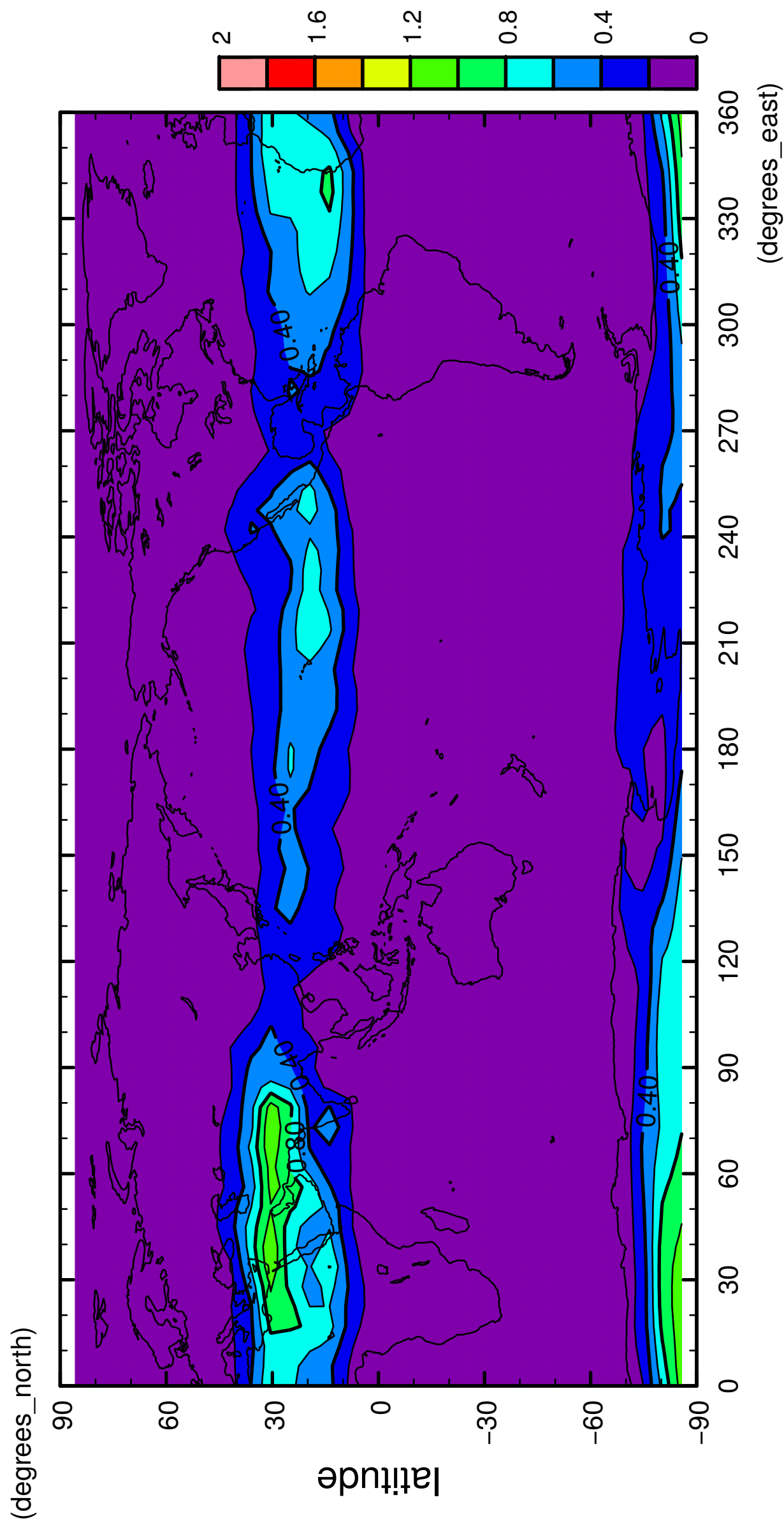
QH2OSol



longitude
CONTOUR INTERVAL = 2.000E-01

6/12

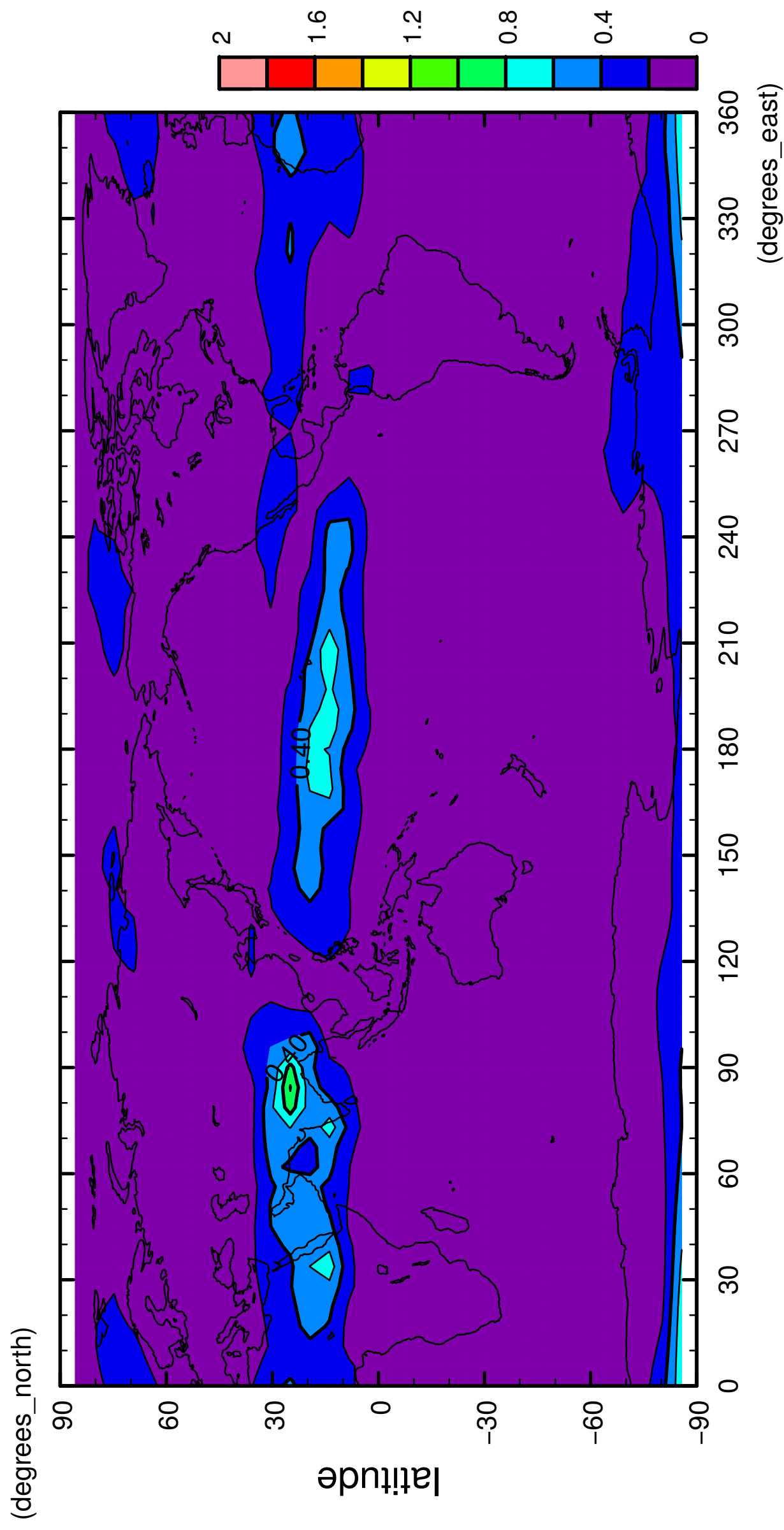
QH2OSol



longitude
CONTOUR INTERVAL = 2.000E-01

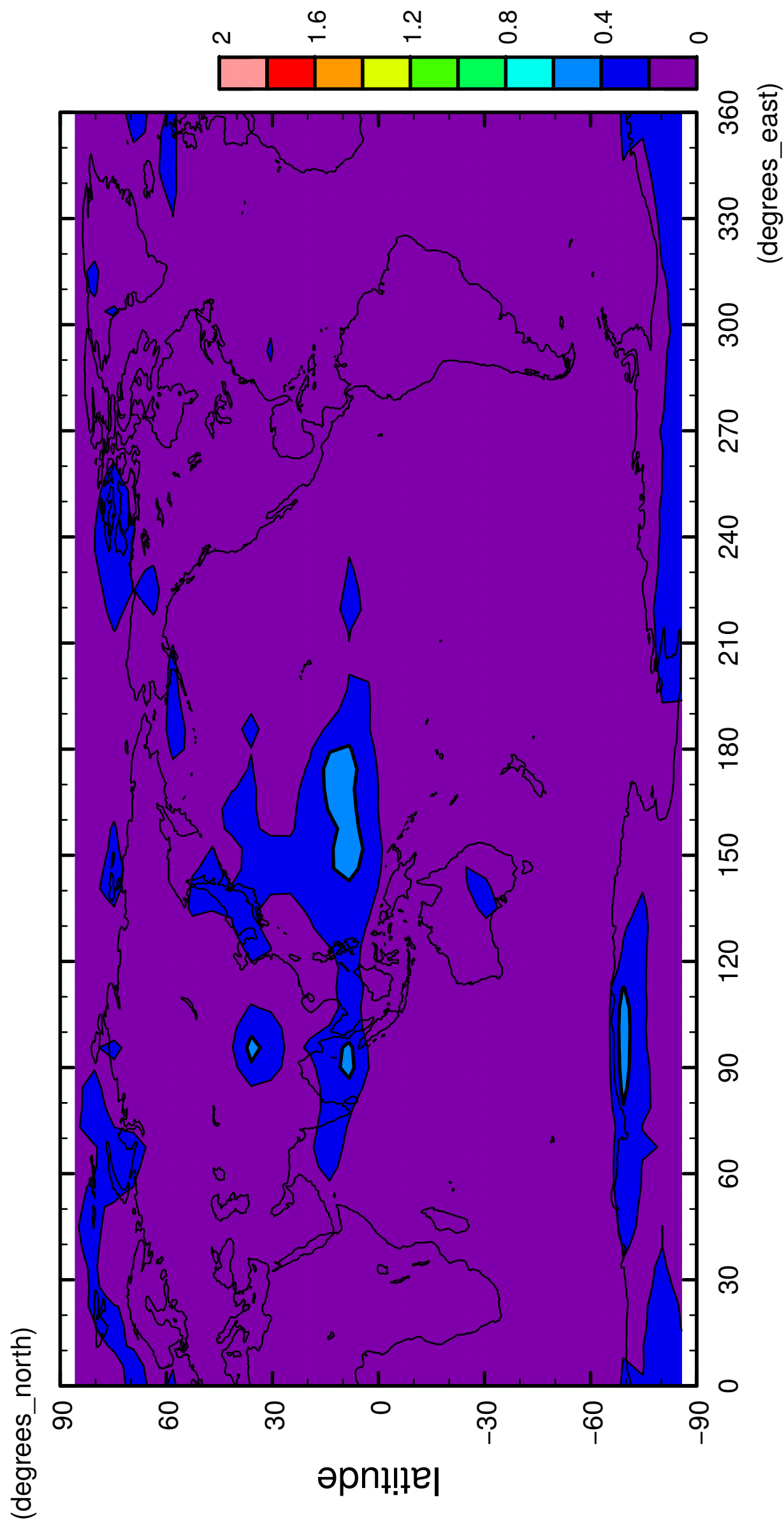
7/12

QH2OSol



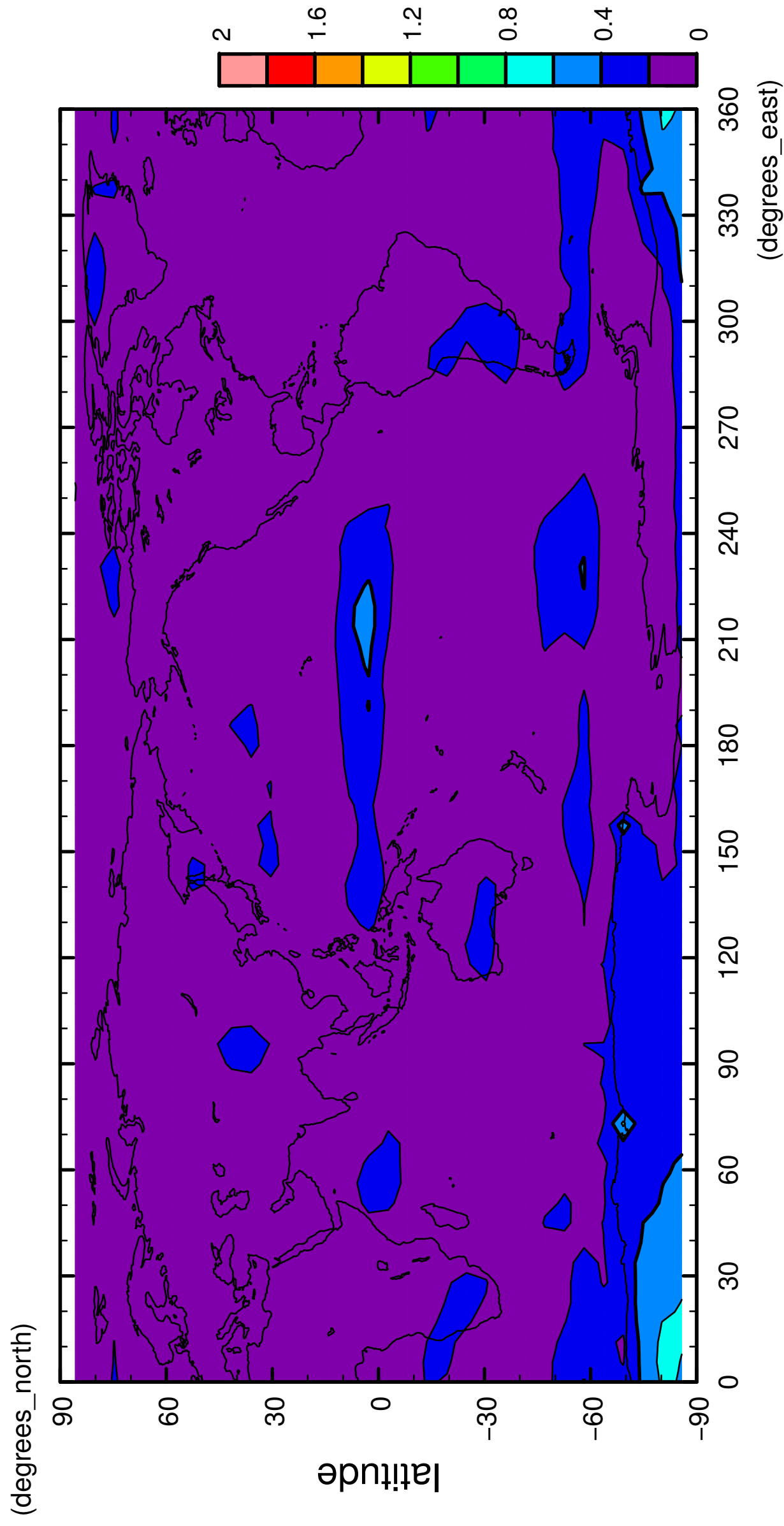
8/12

QH2OSol



9/12

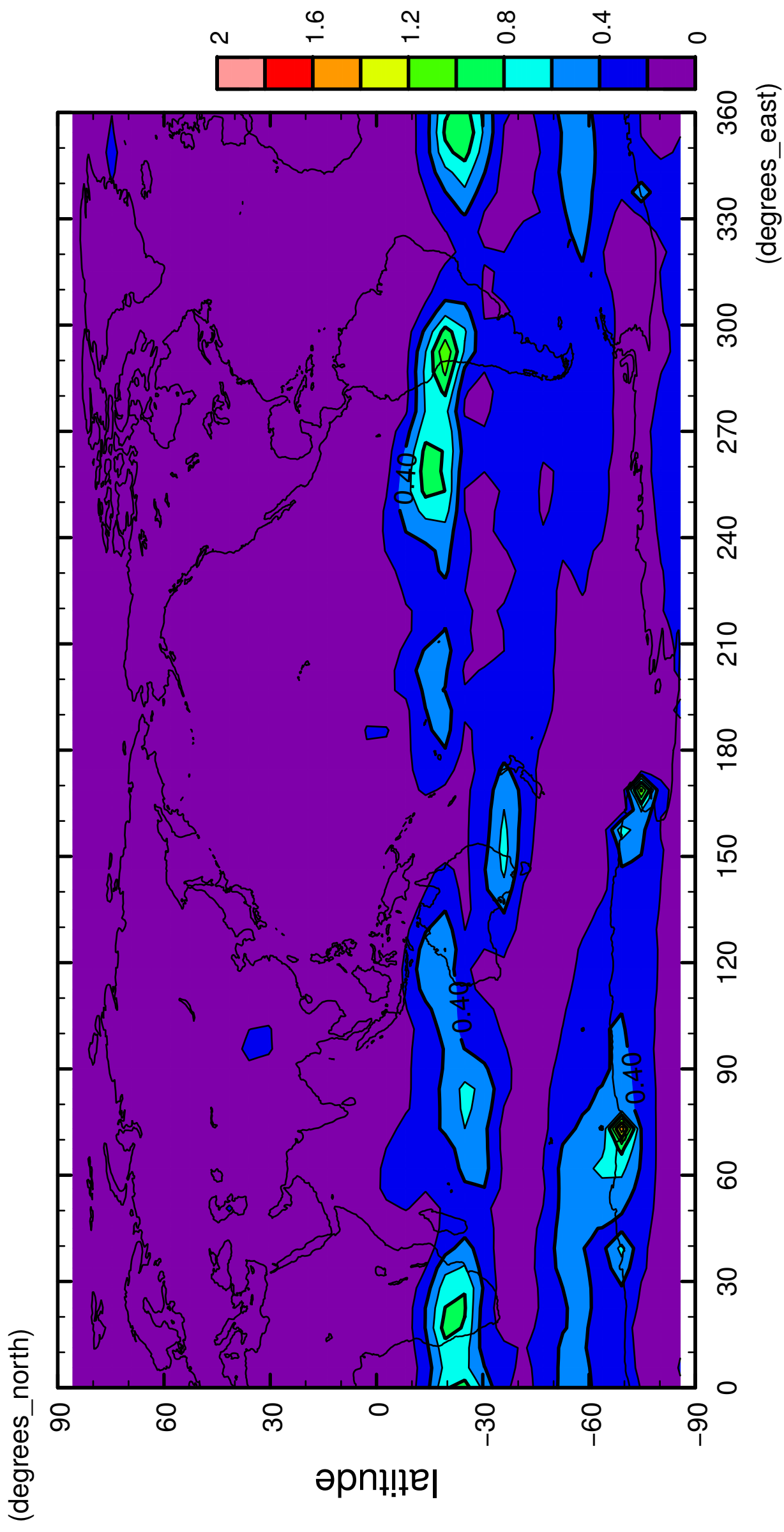
QH2OSol



longitude
CONTOUR INTERVAL = 2.000E-01

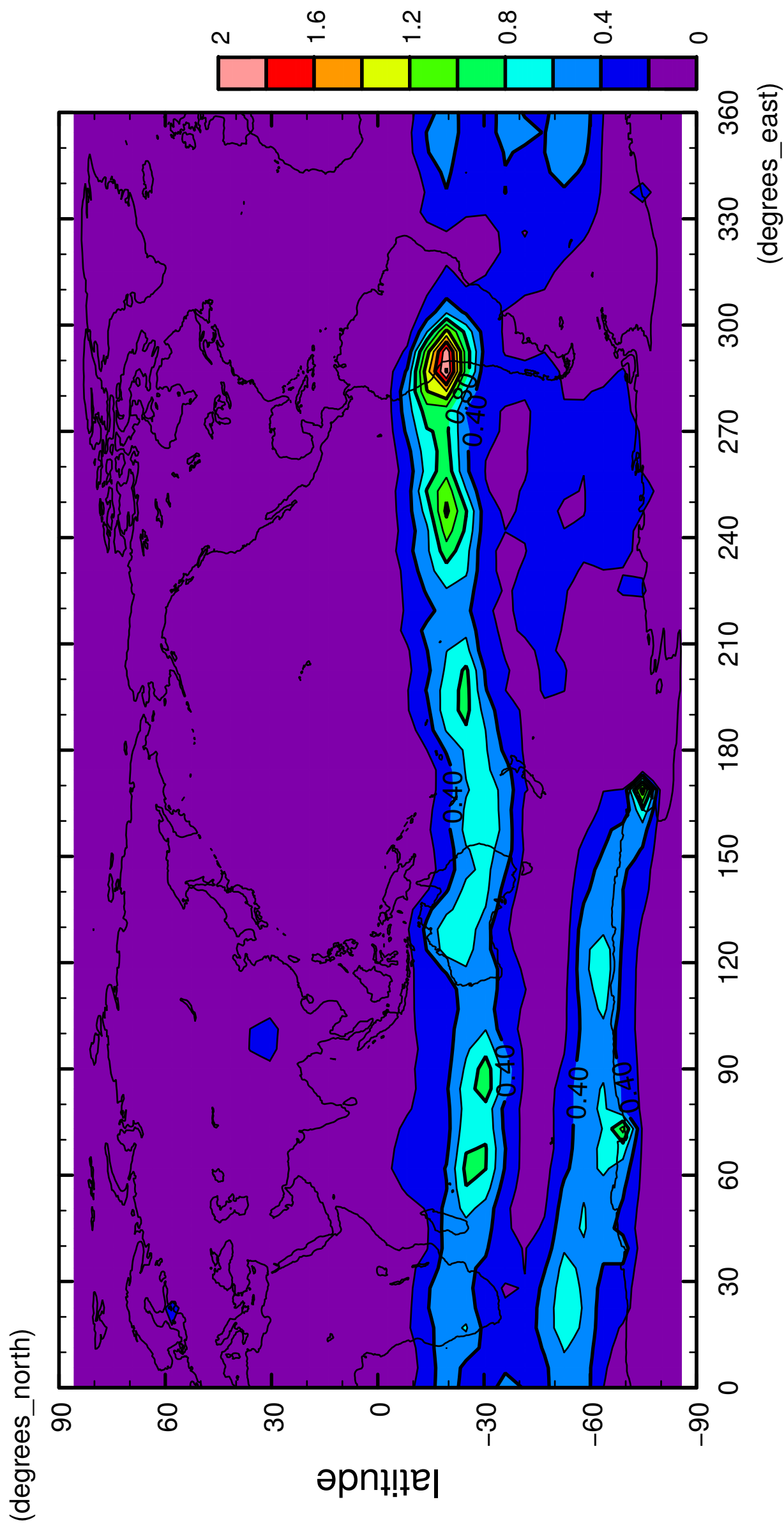
10/12

QH2OSol



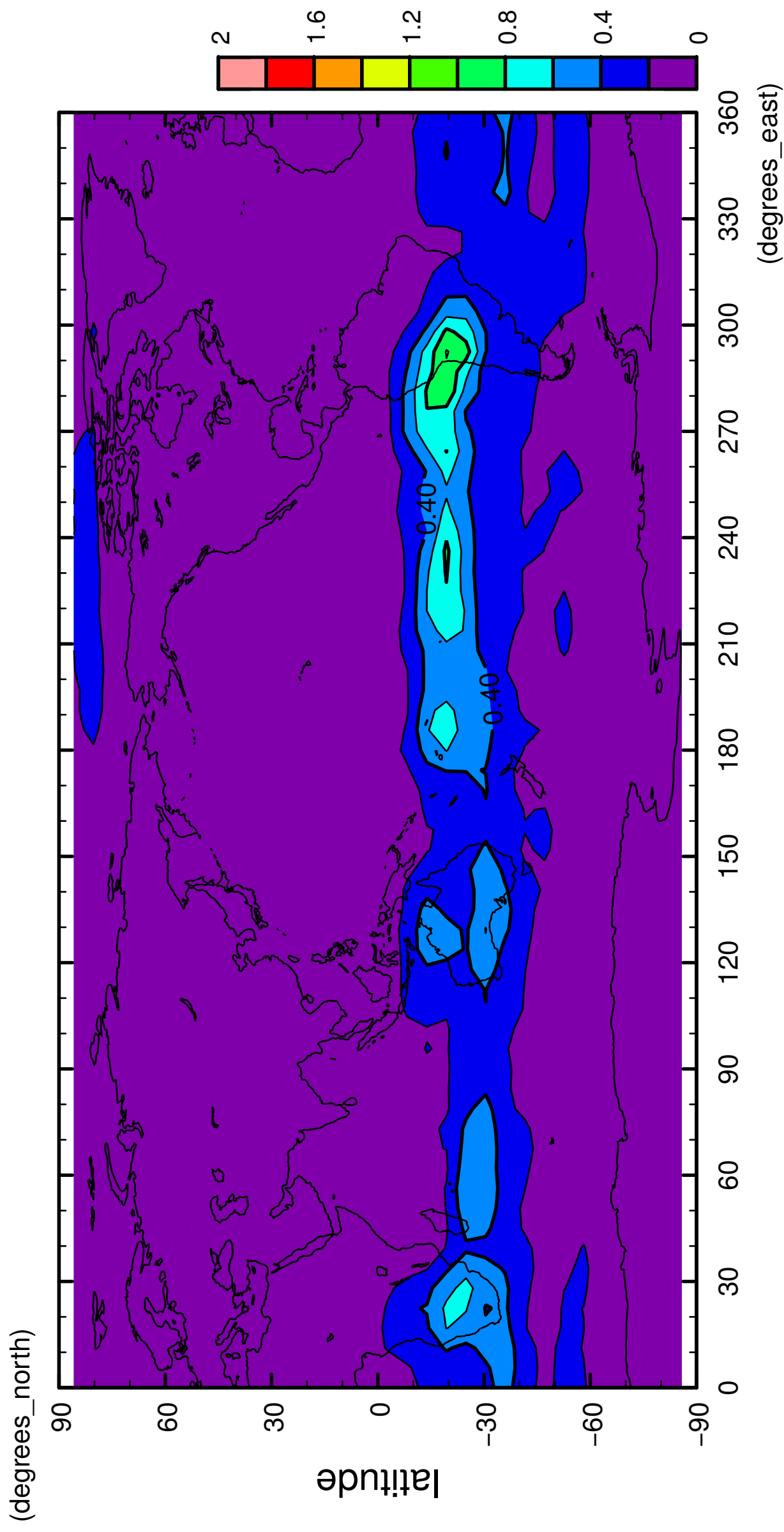
11/12

QH2OSol



12/12

QH2OSol



longitude
CONTOUR INTERVAL = 2.000E-01