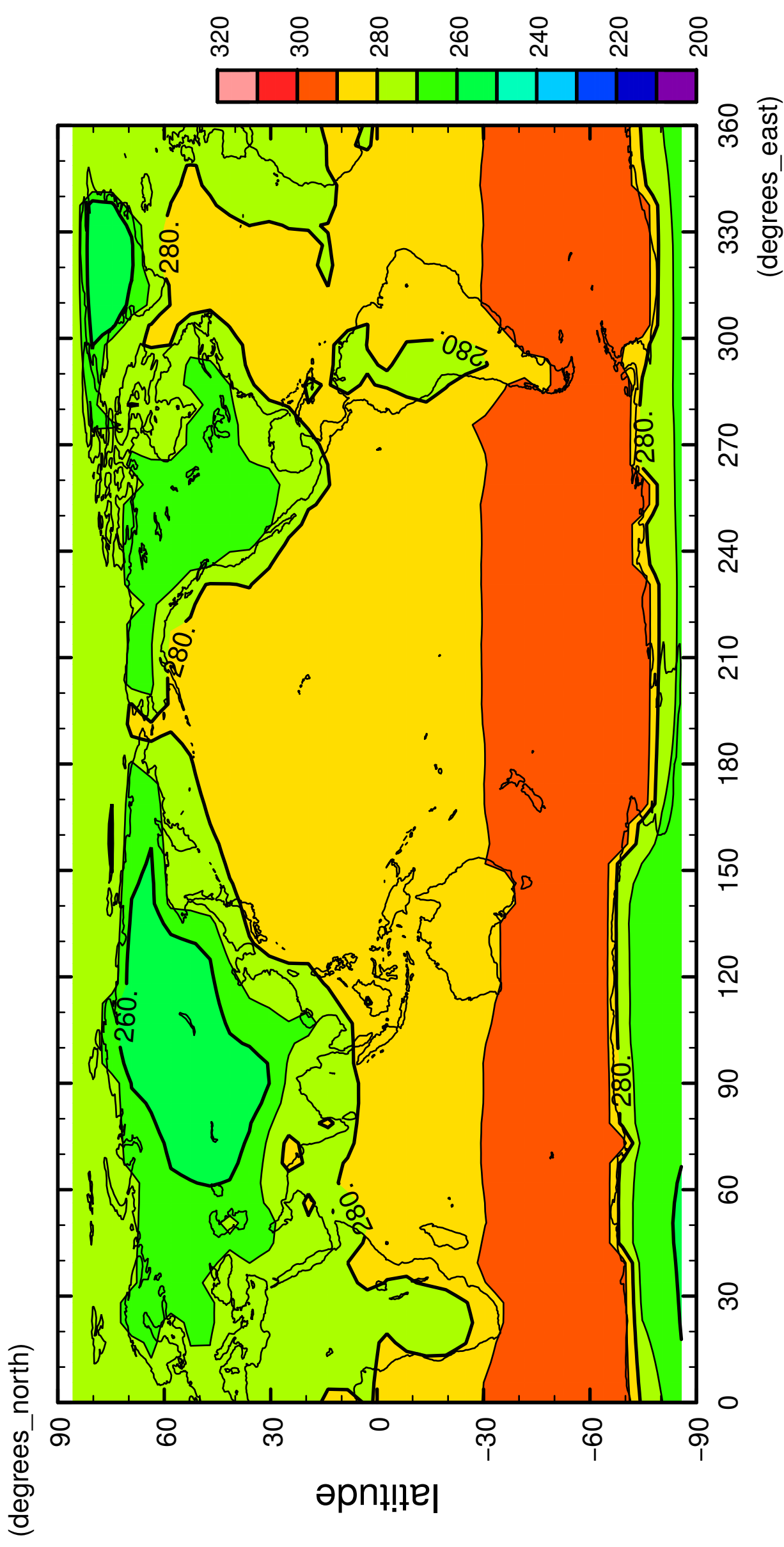


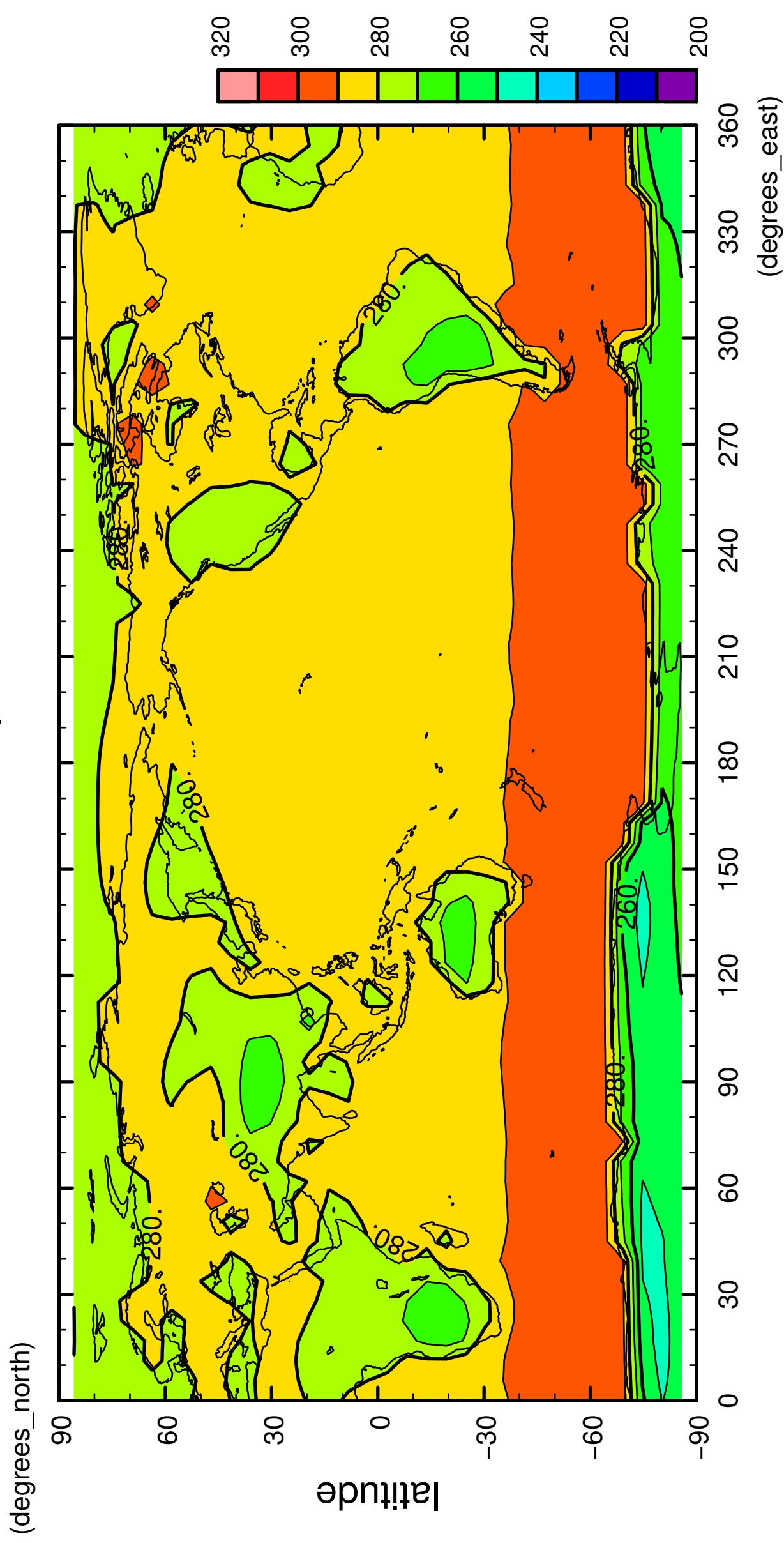
1/12

surface temperature



2/12

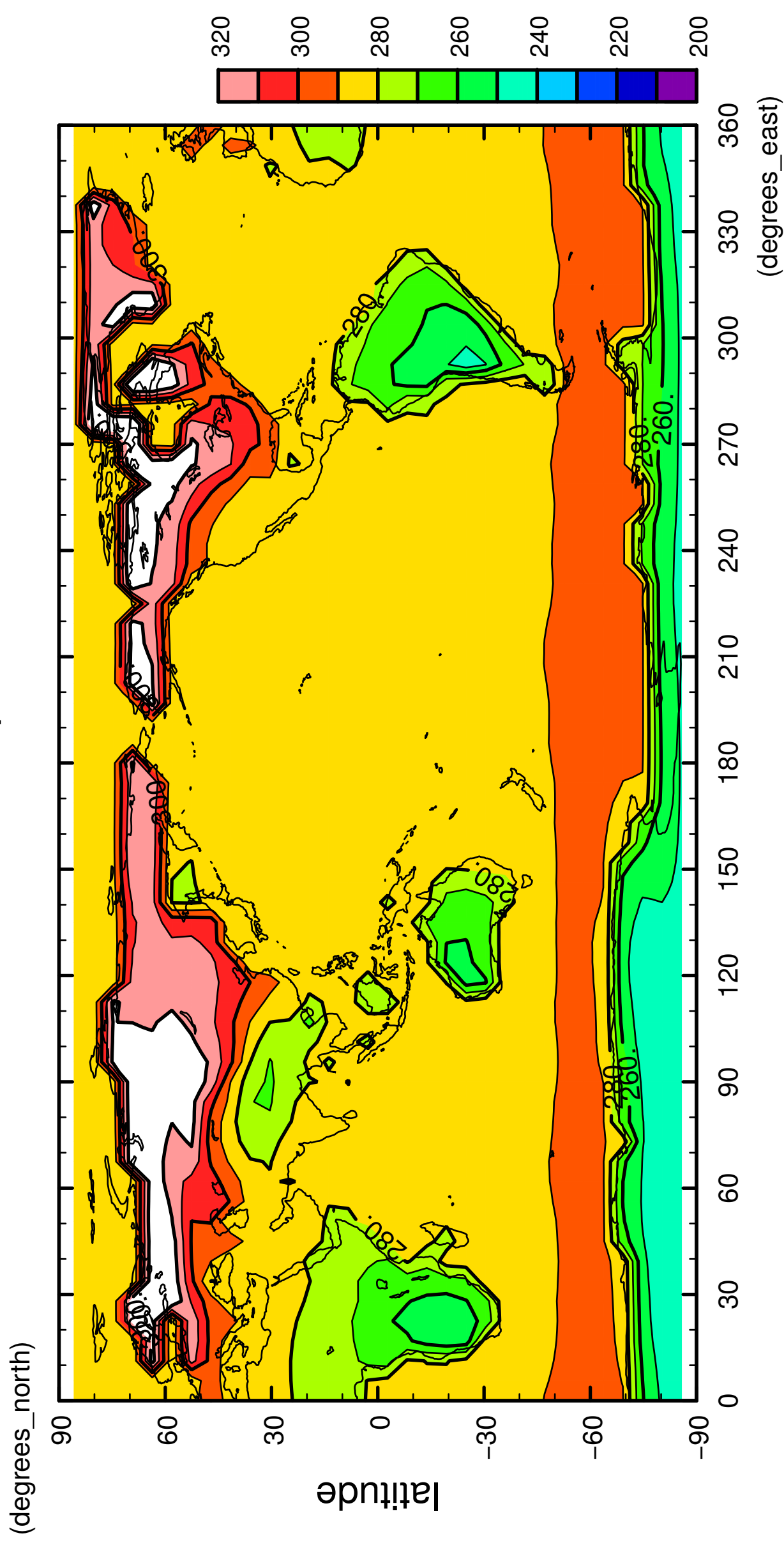
surface temperature



longitude
CONTOUR INTERVAL = 1.000E+01

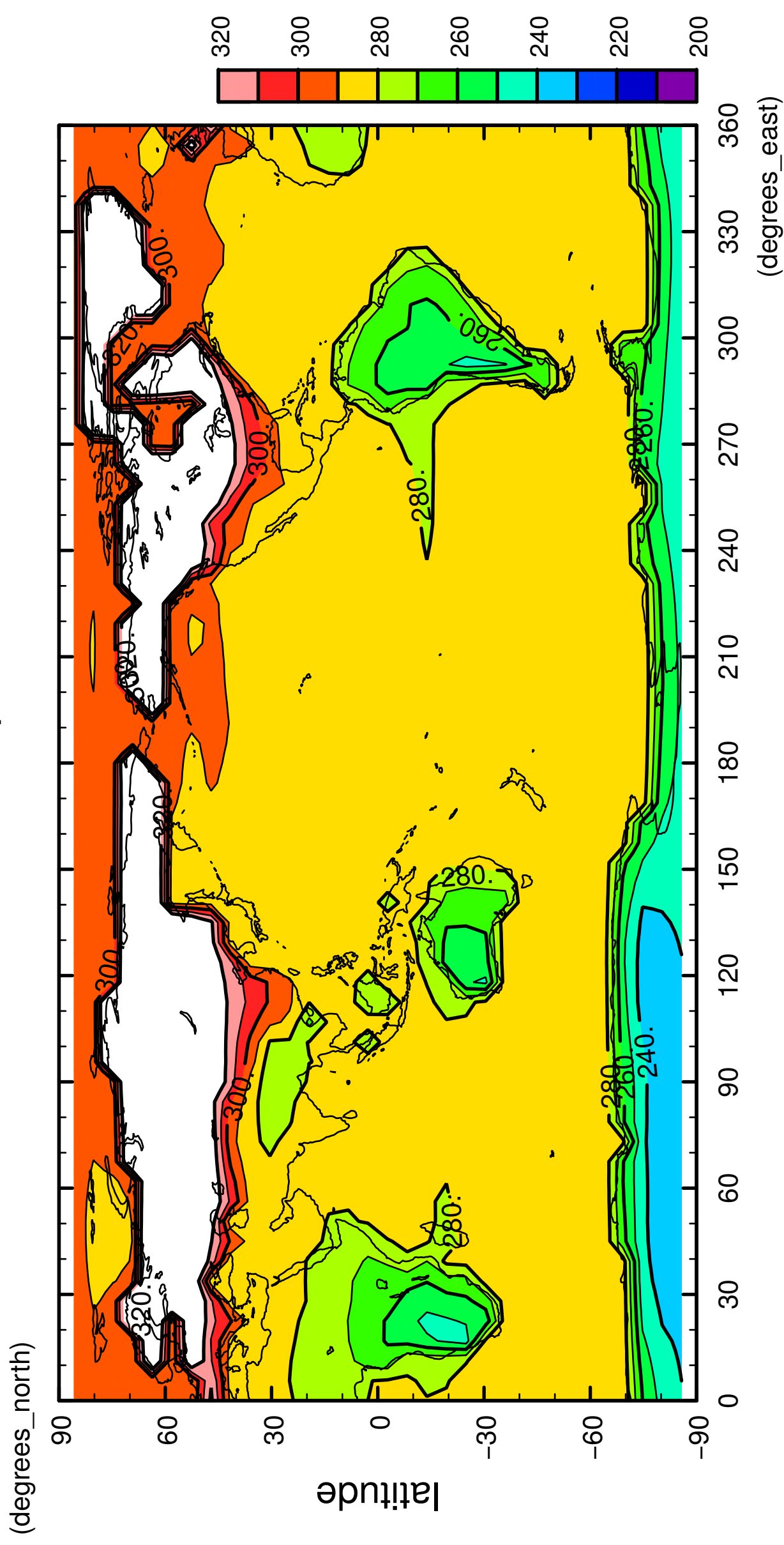
3/12

surface temperature



4/12

surface temperature

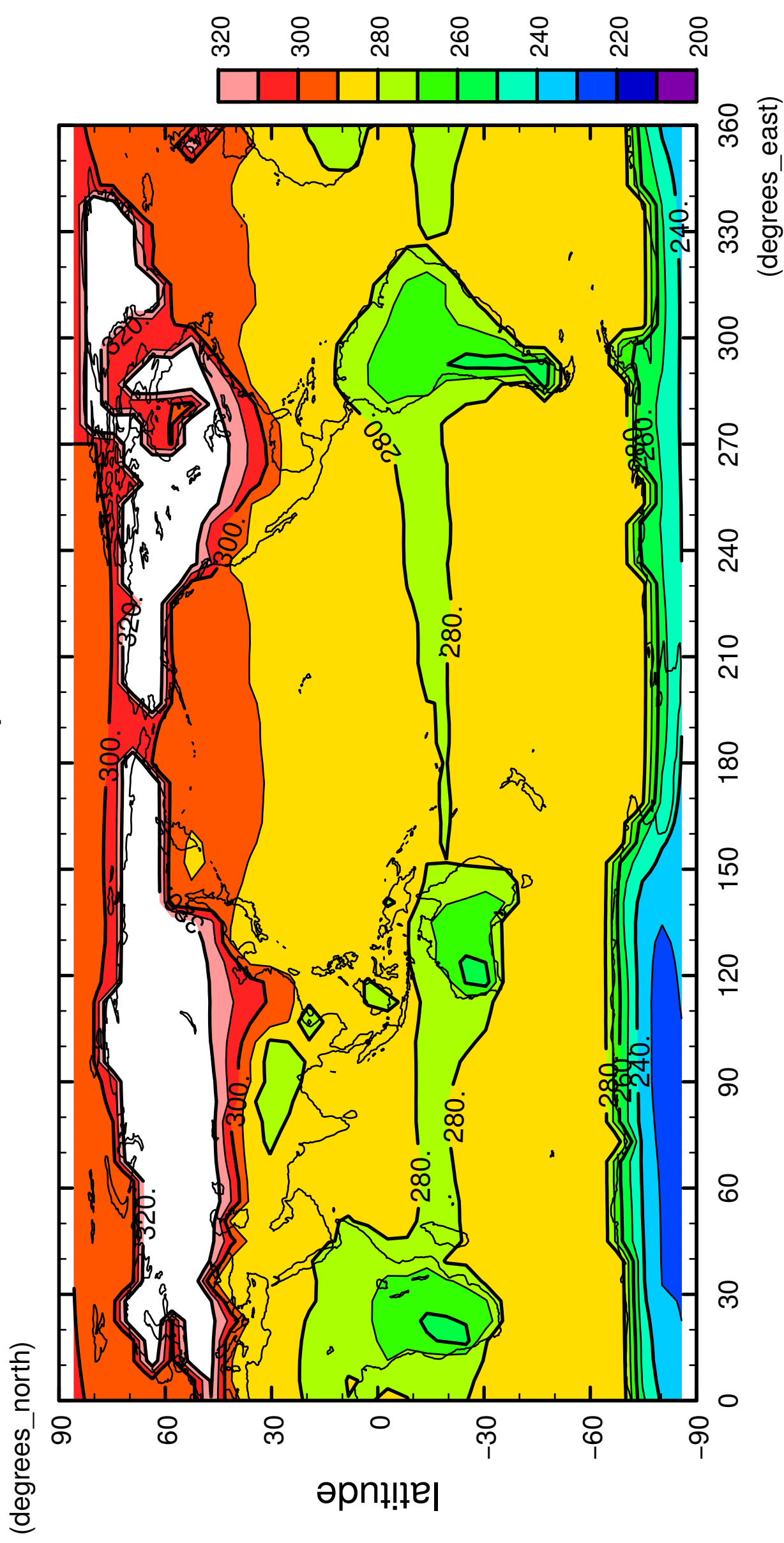


longitude

CONTOUR INTERVAL = 1.000E+01

5/12

surface temperature

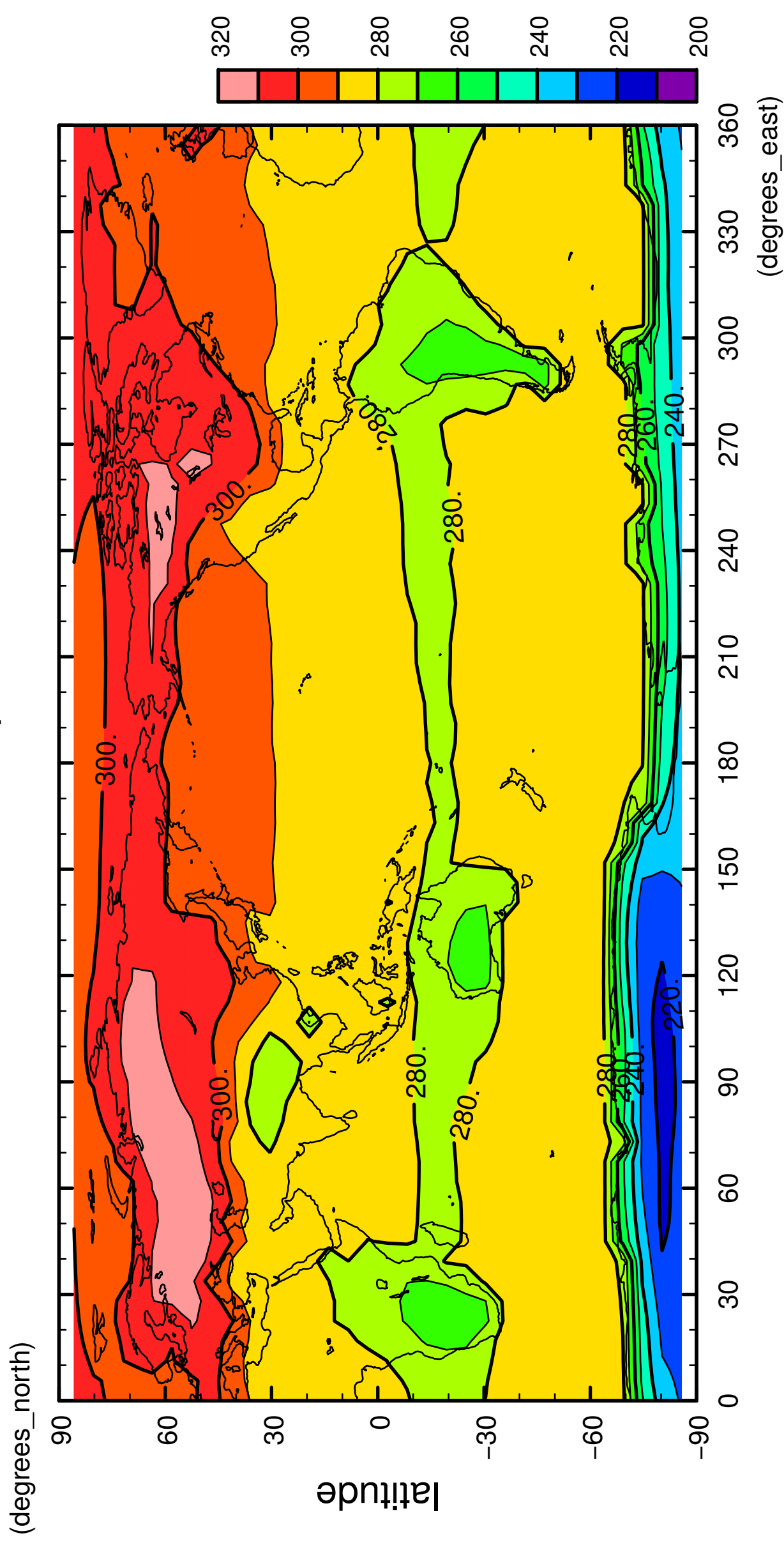


longitude

CONTOUR INTERVAL = 1.000E+01

6/12

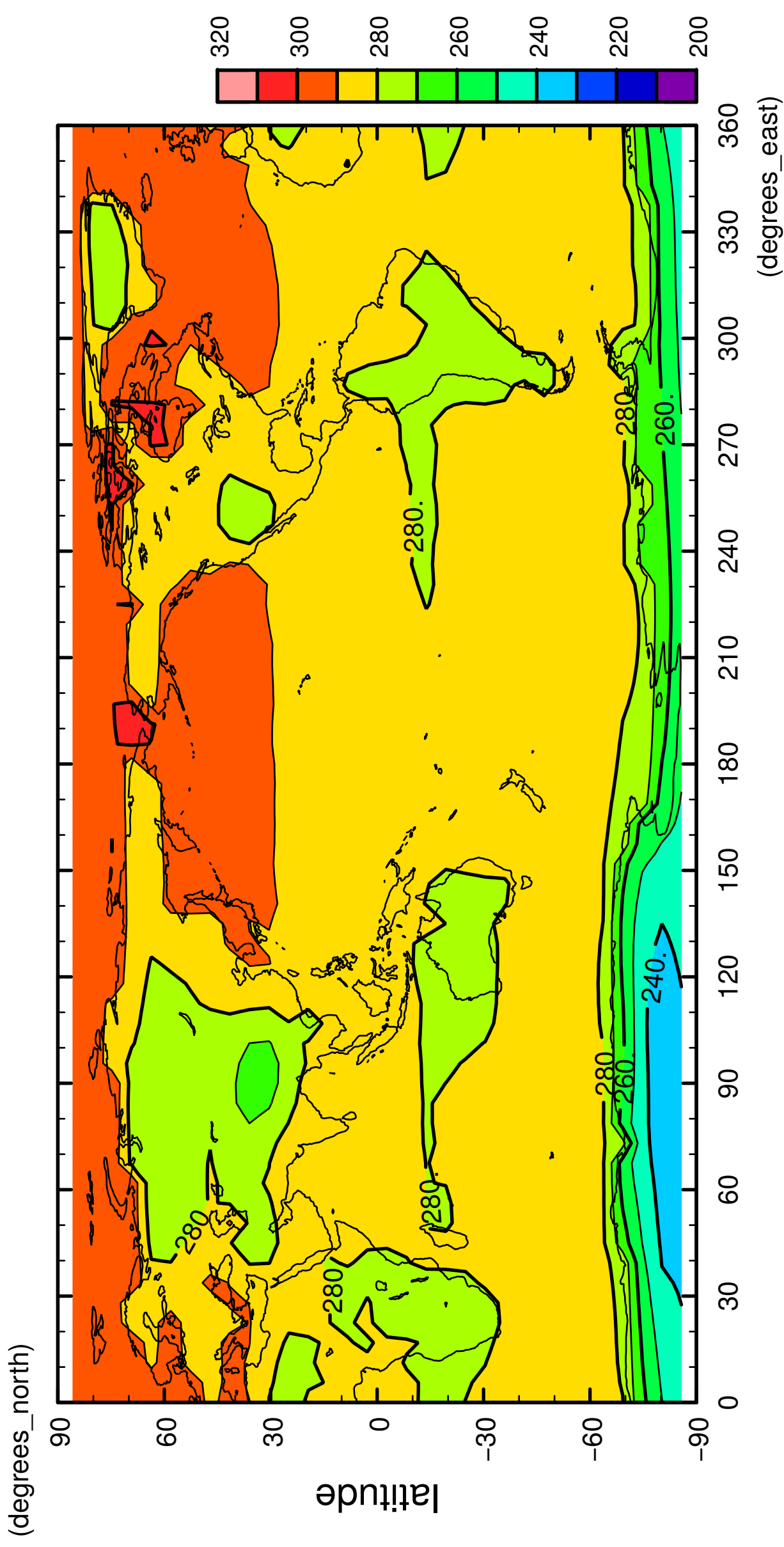
surface temperature



longitude
CONTOUR INTERVAL = 1.000E+01

7/12

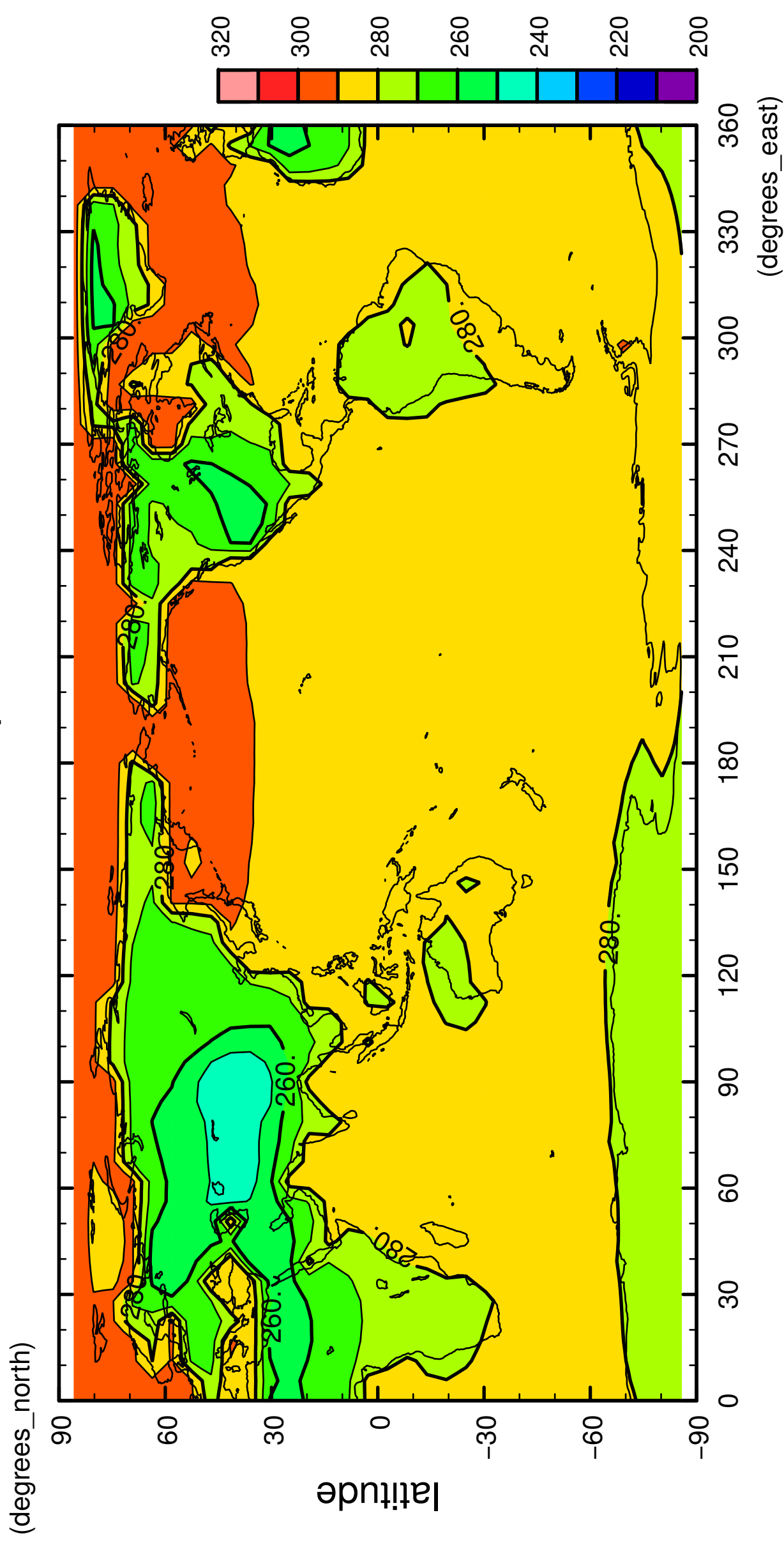
surface temperature



longitude
CONTOUR INTERVAL = 1.000E+01

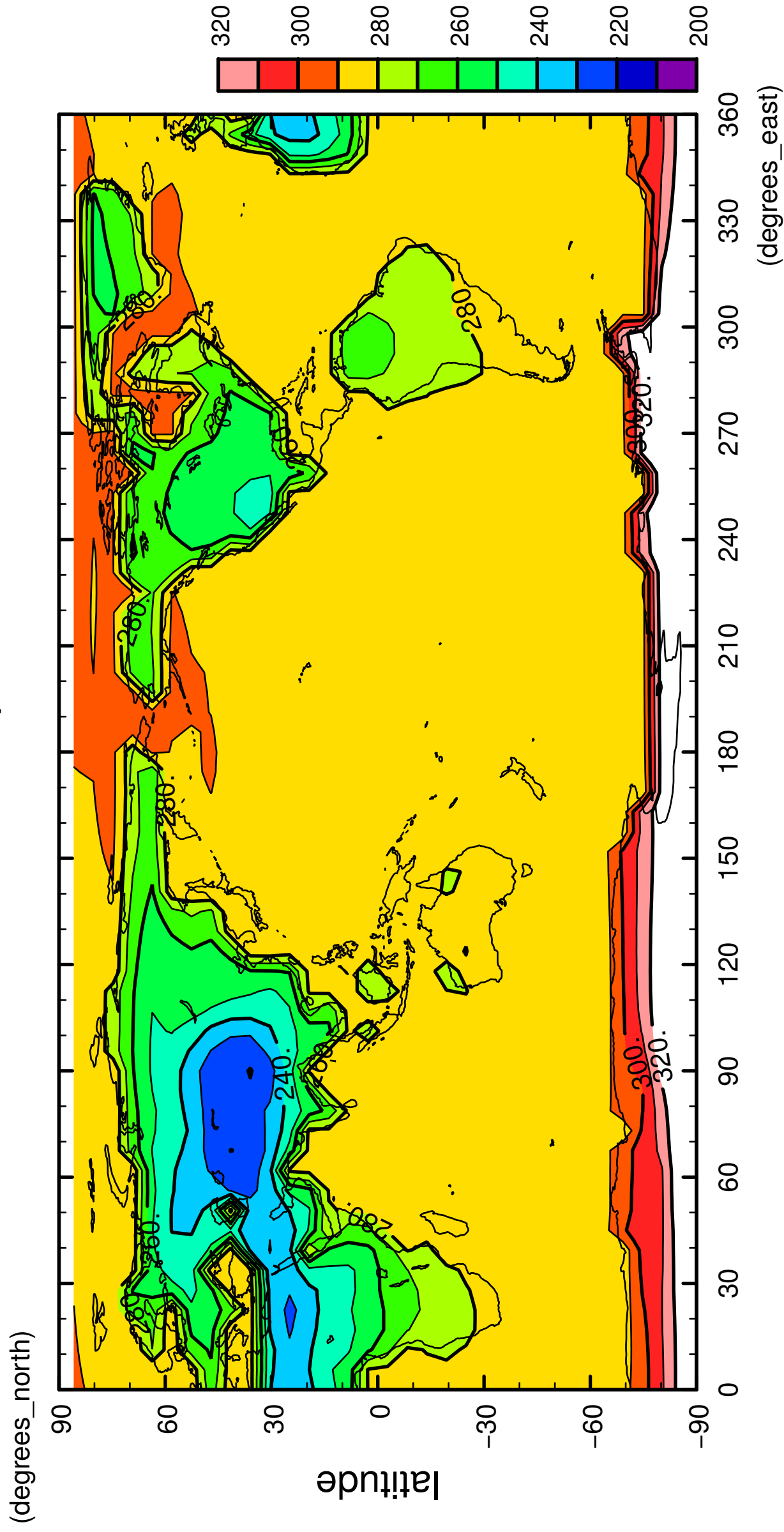
8/12

surface temperature



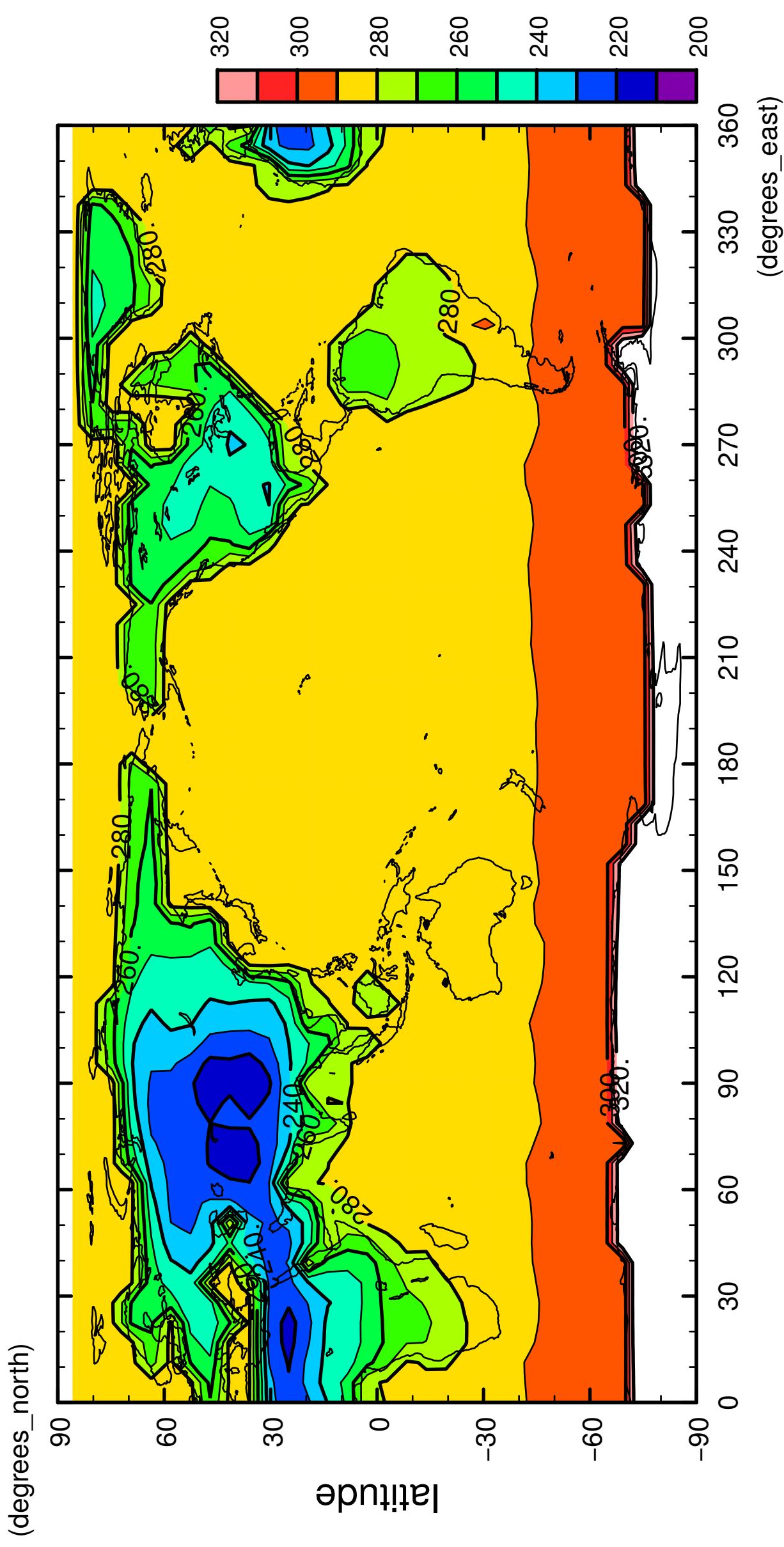
9/12

surface temperature



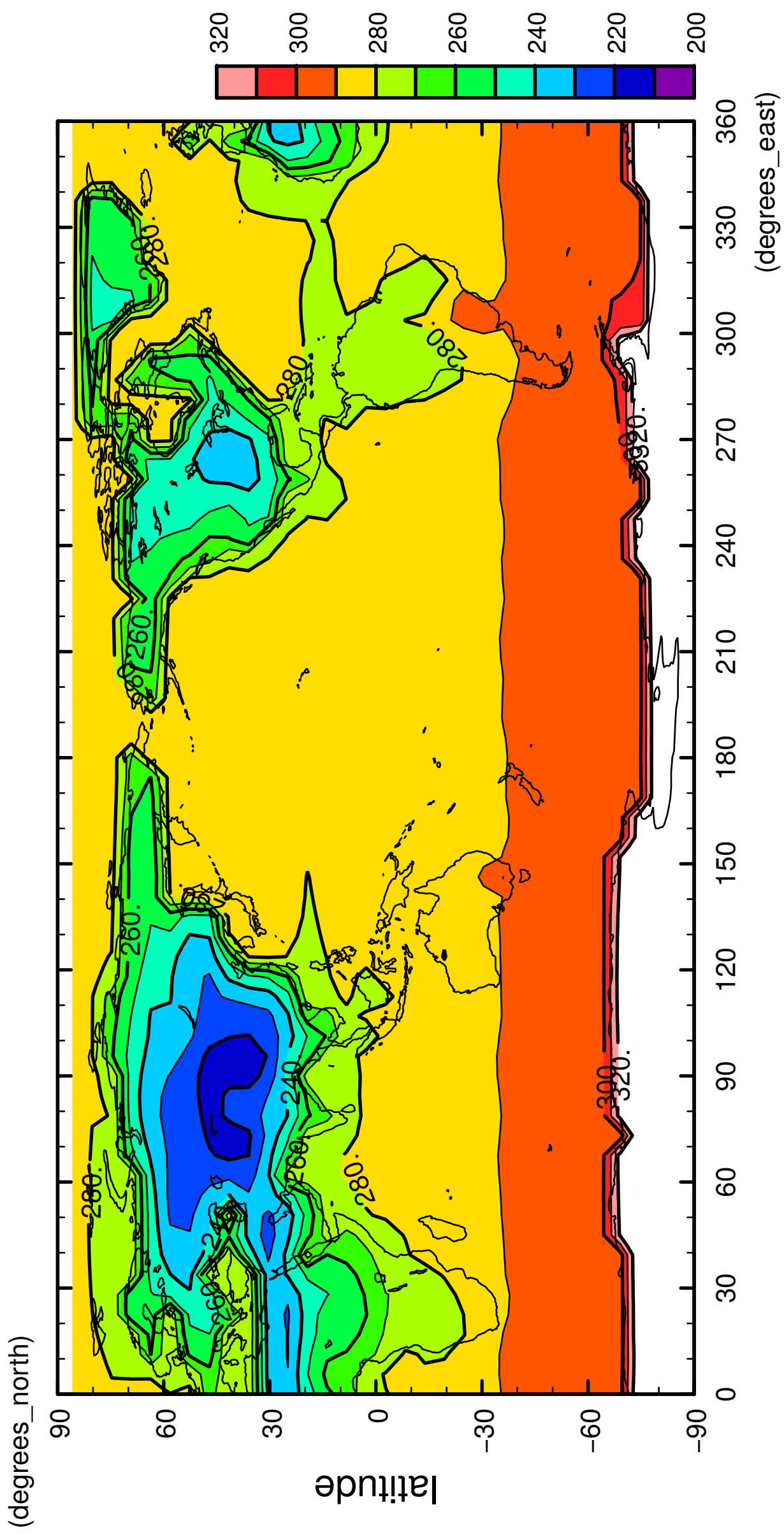
10/12

surface temperature



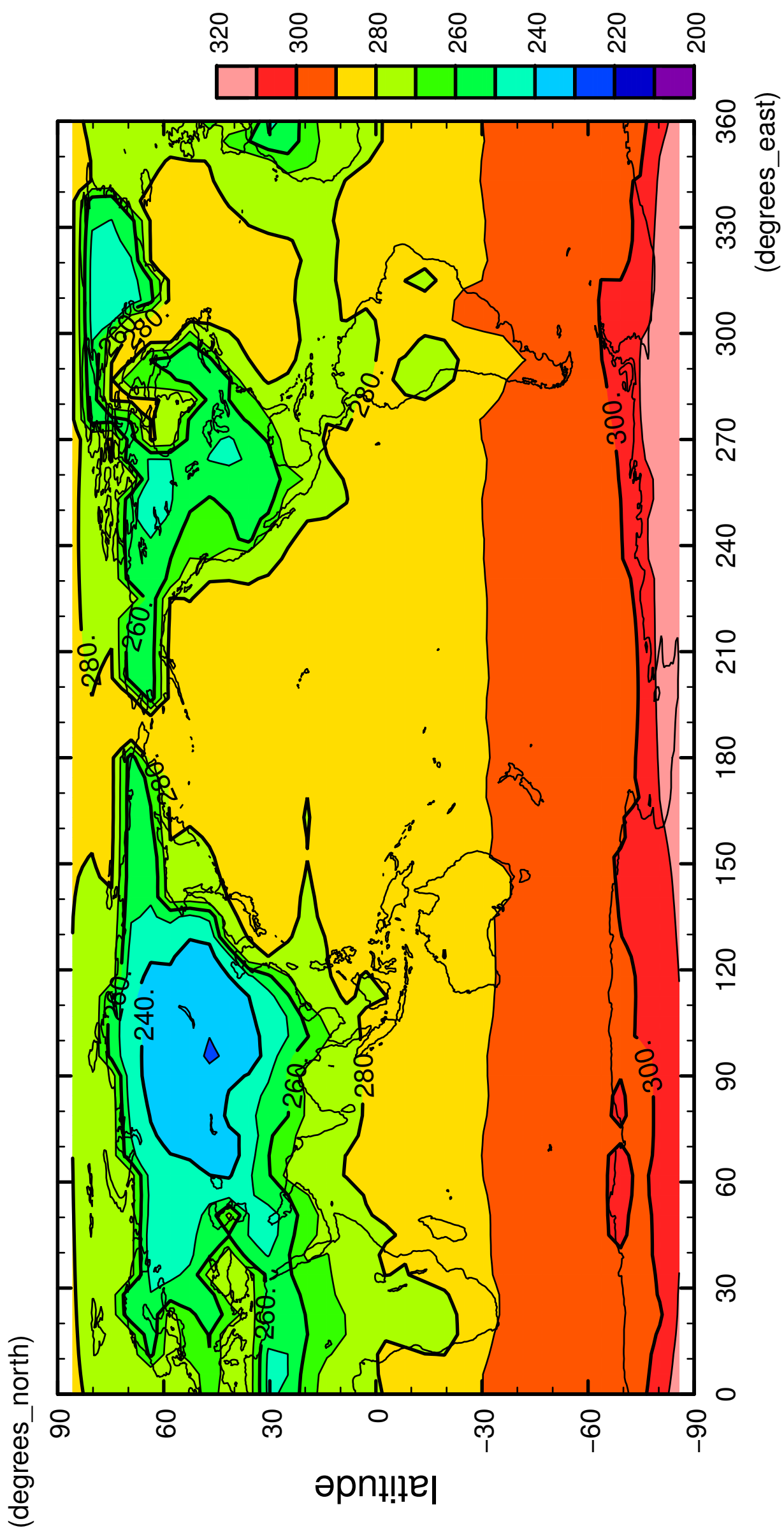
11/12

surface temperature



12/12

surface temperature



longitude
CONTOUR INTERVAL = 1.000E+01