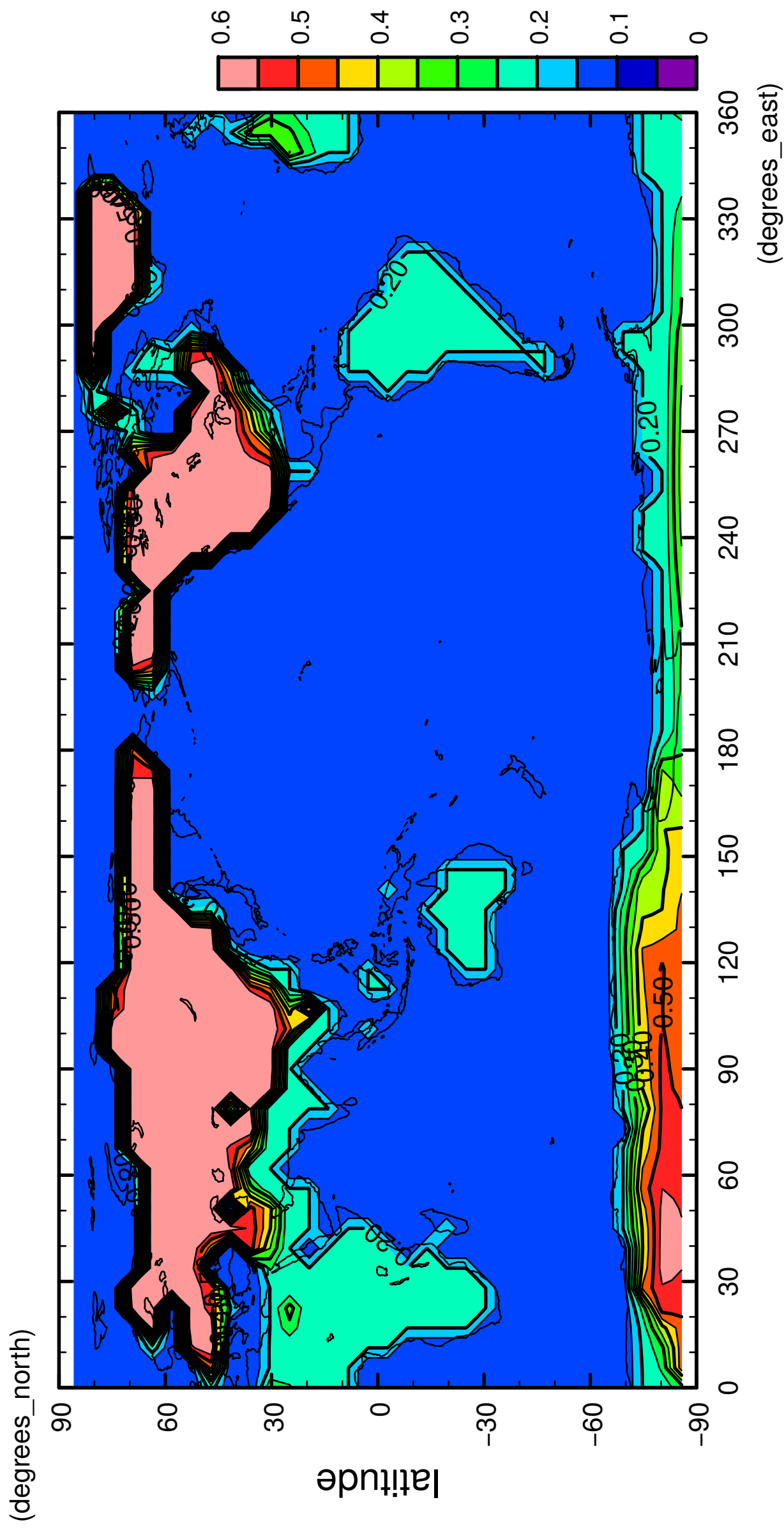


1/12

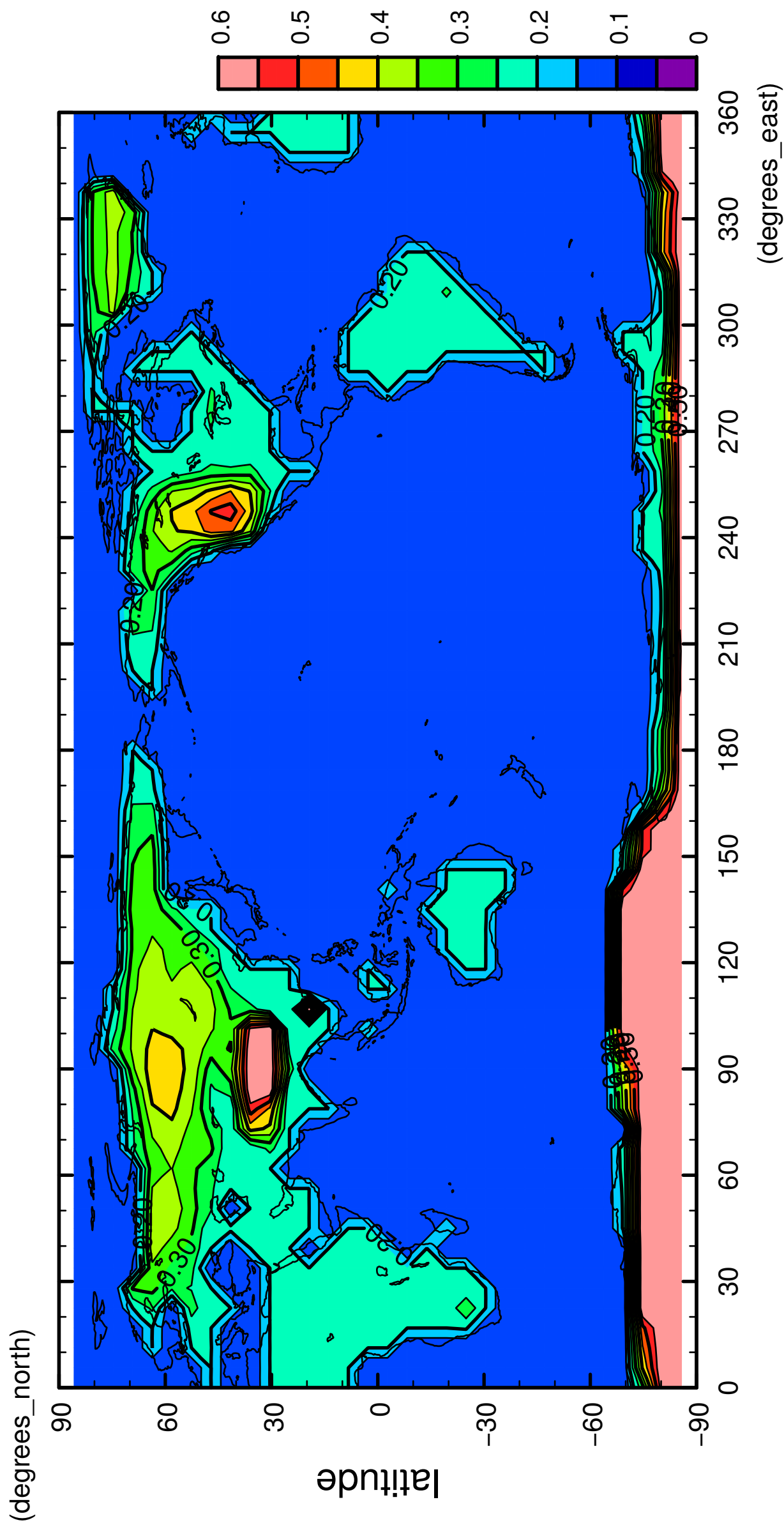
# surface albedo



longitude  
CONTOUR INTERVAL = 5.000E-02

2/12

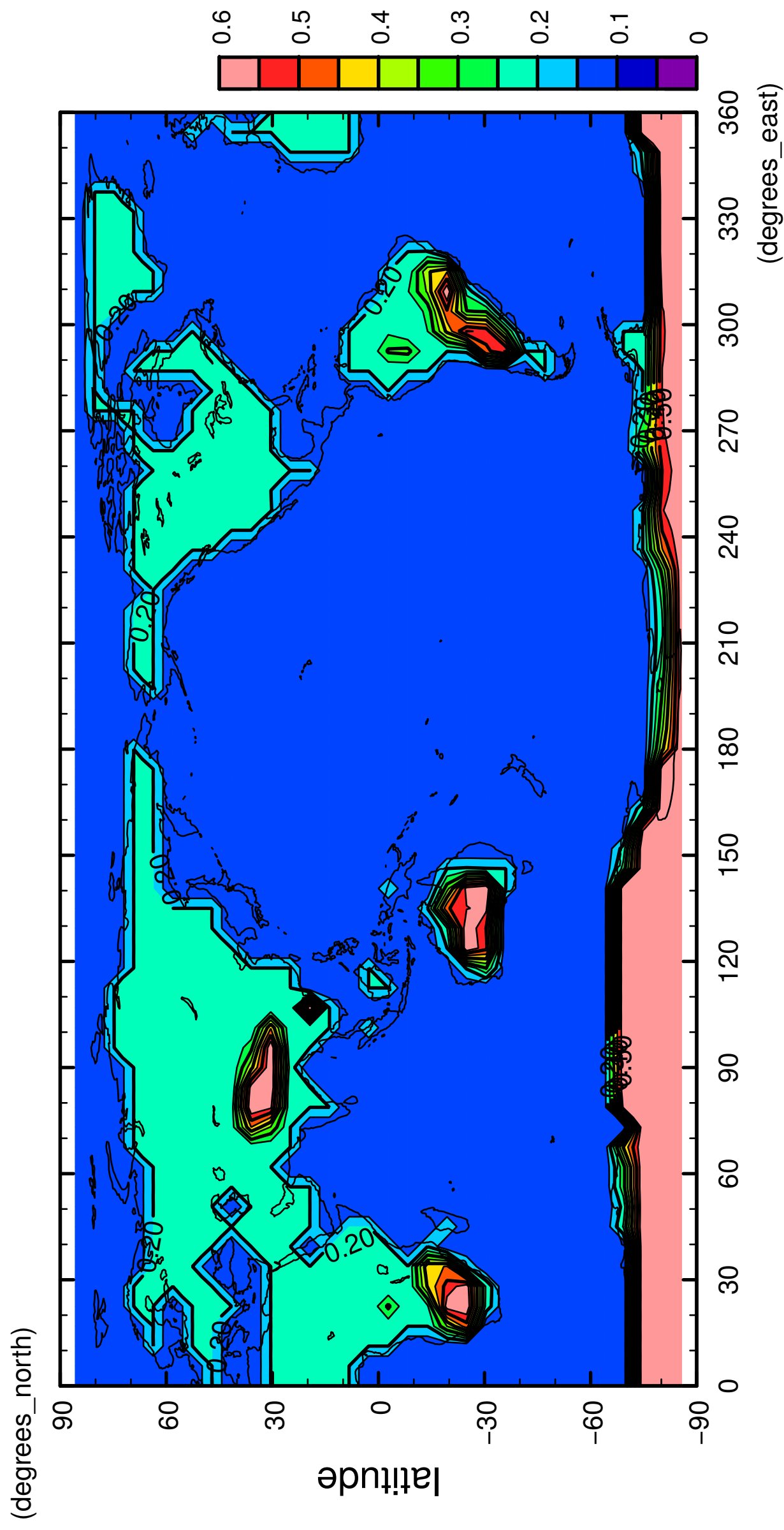
# surface albedo



longitude  
CONTOUR INTERVAL = 5.000E-02

3/12

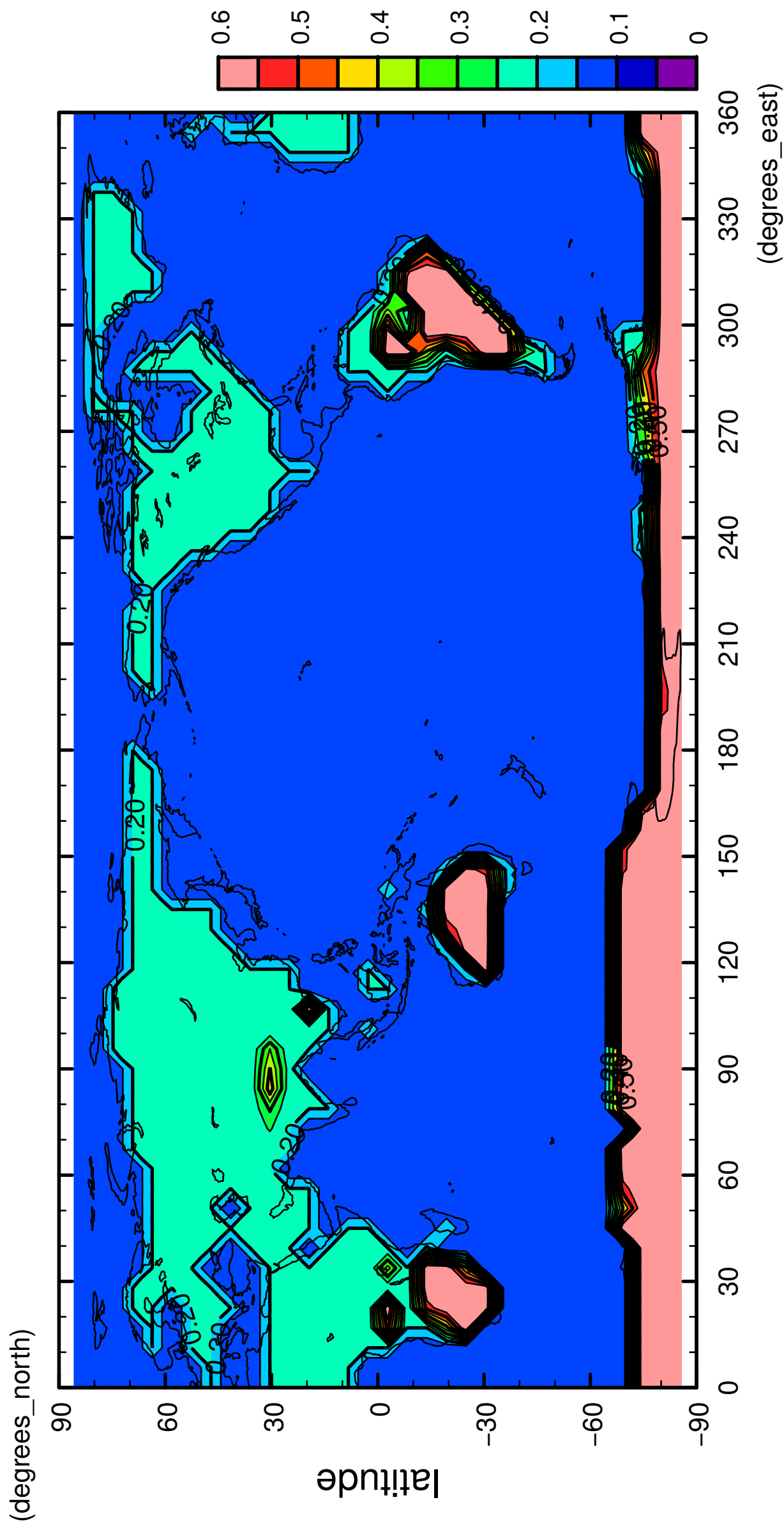
# surface albedo



longitude  
CONTOUR INTERVAL = 5.000E-02

4/12

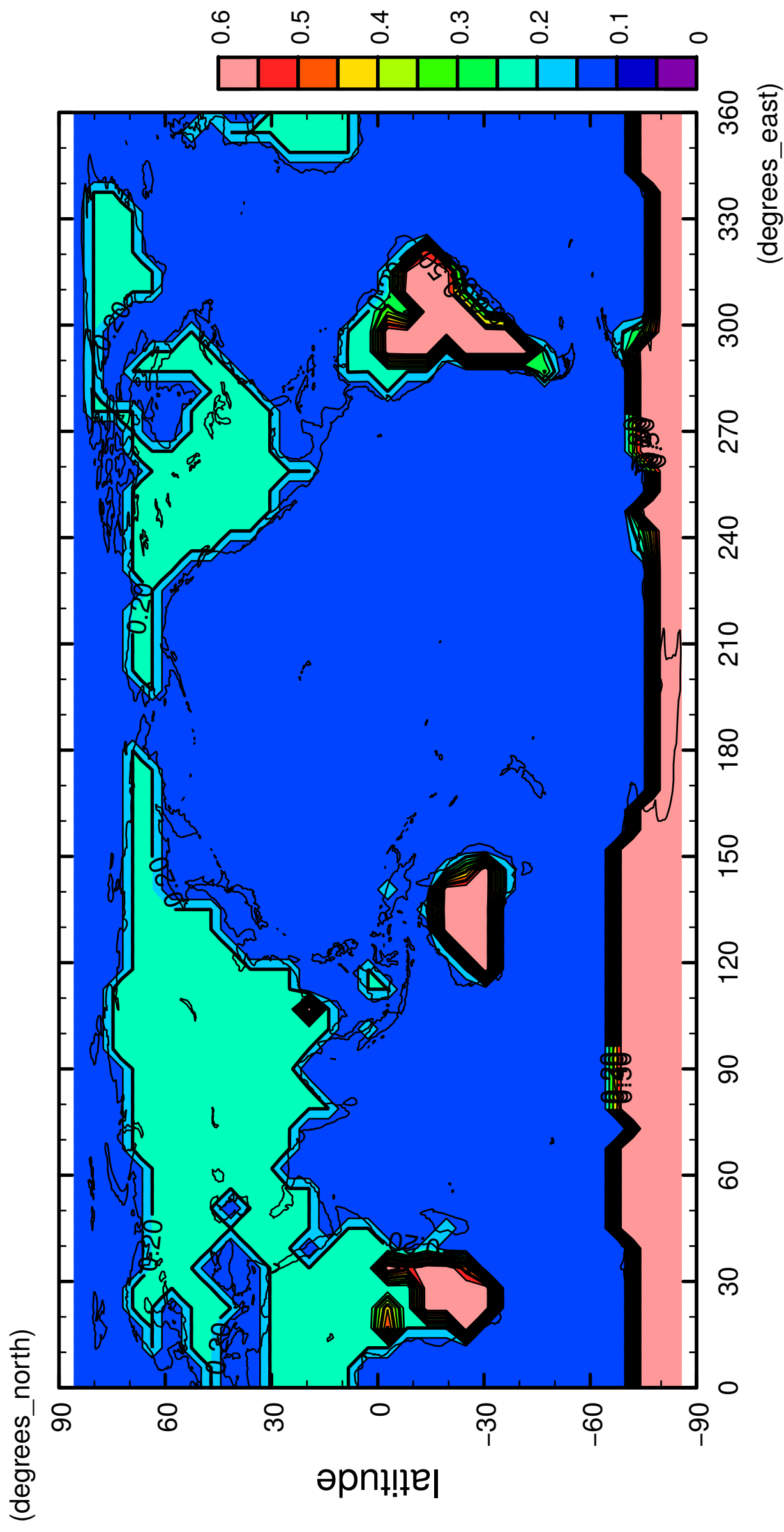
# surface albedo



longitude  
CONTOUR INTERVAL = 5.000E-02

5/12

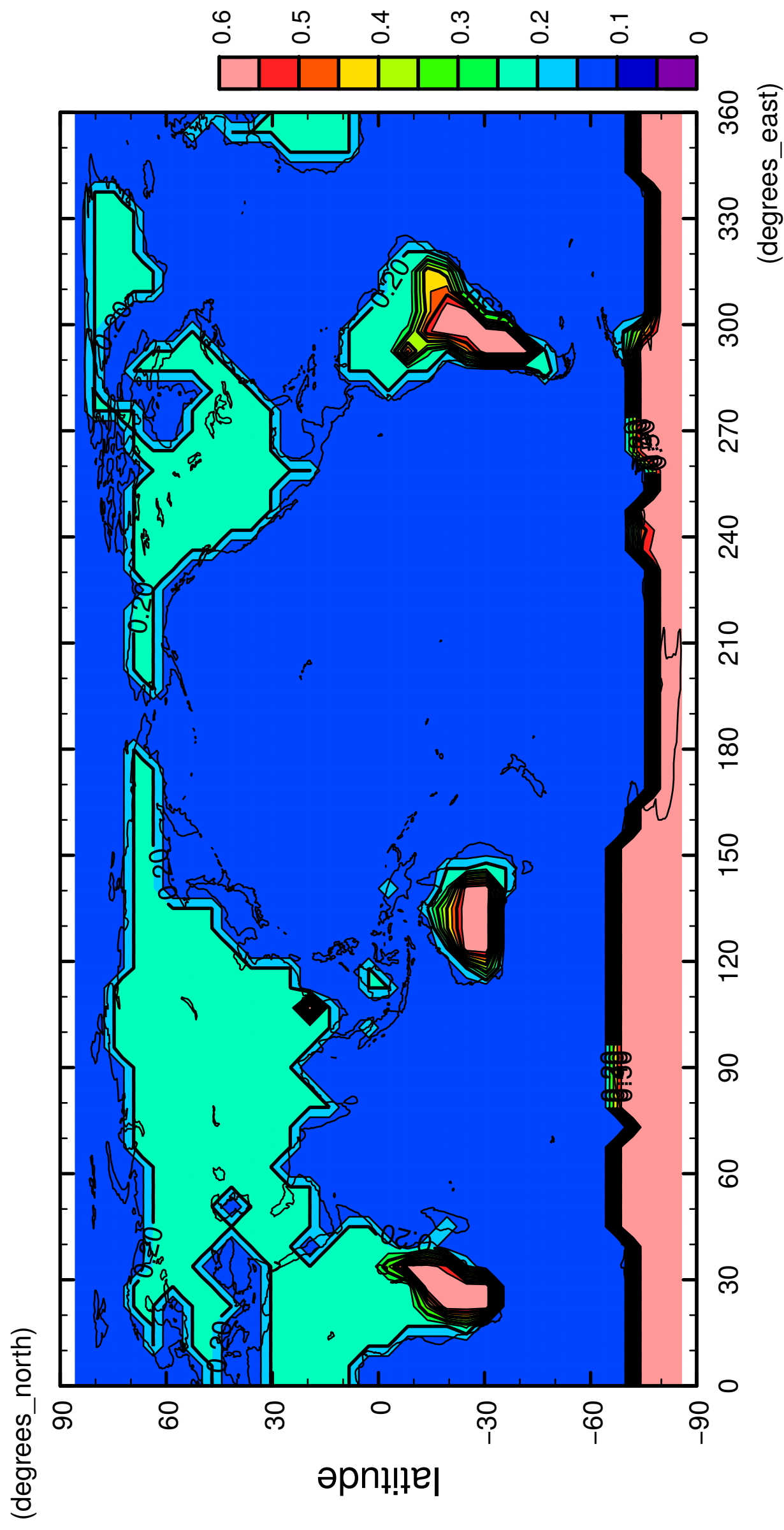
# surface albedo



longitude  
CONTOUR INTERVAL = 5.000E-02

6/12

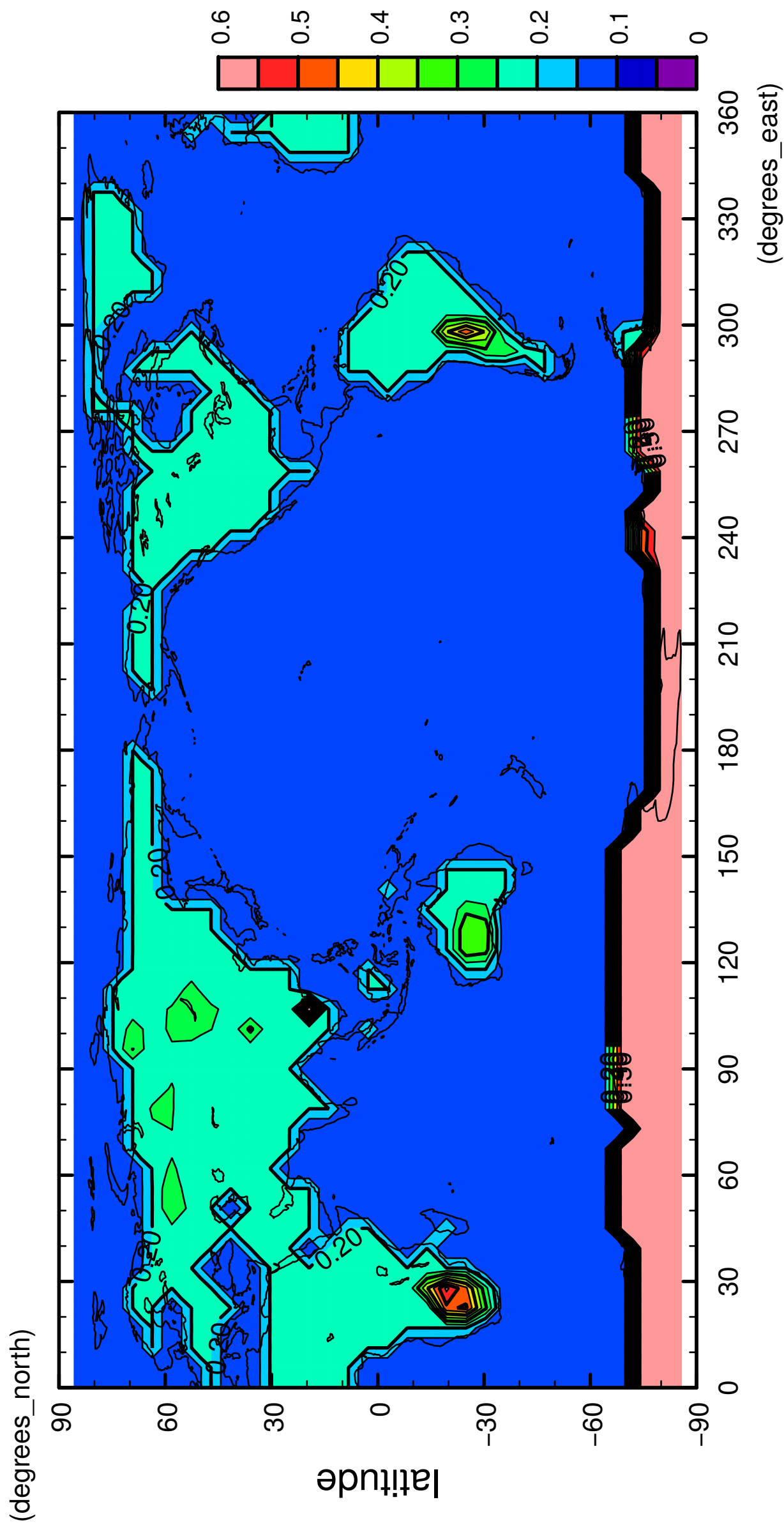
surface albedo





7/12

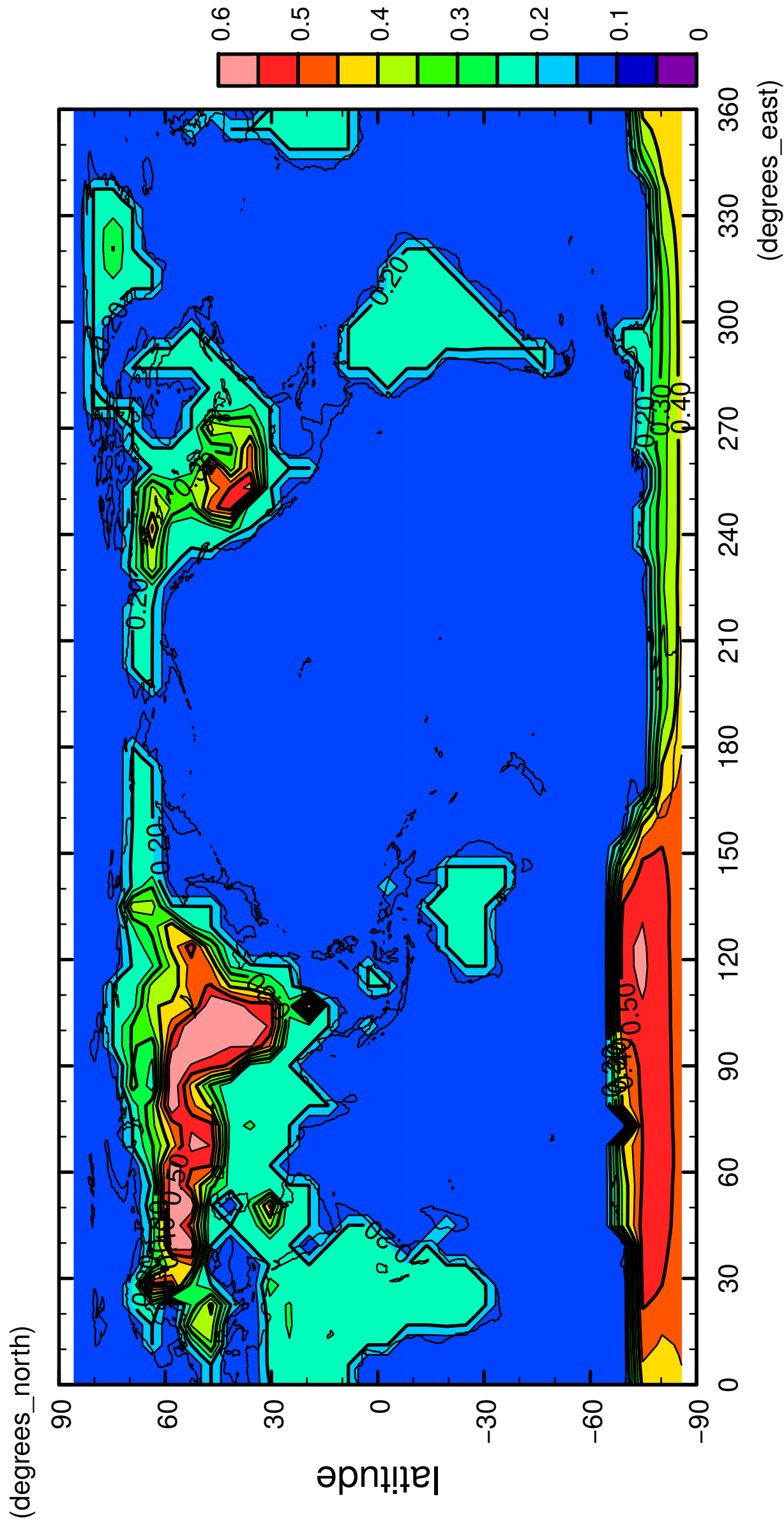
# surface albedo



longitude  
CONTOUR INTERVAL = 5.000E-02

8/12

# surface albedo

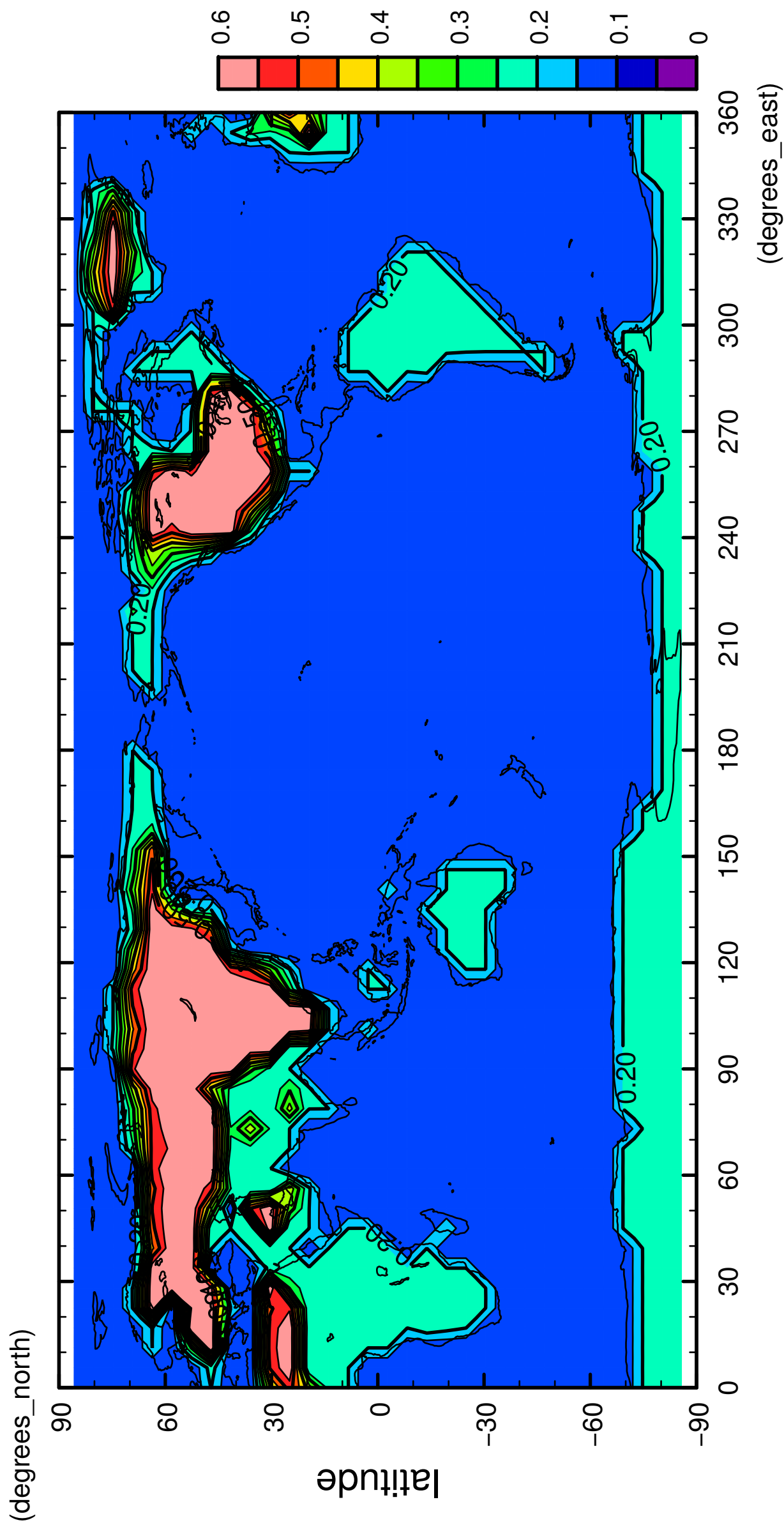


longitude  
CONTOUR INTERVAL = 5.000E-02



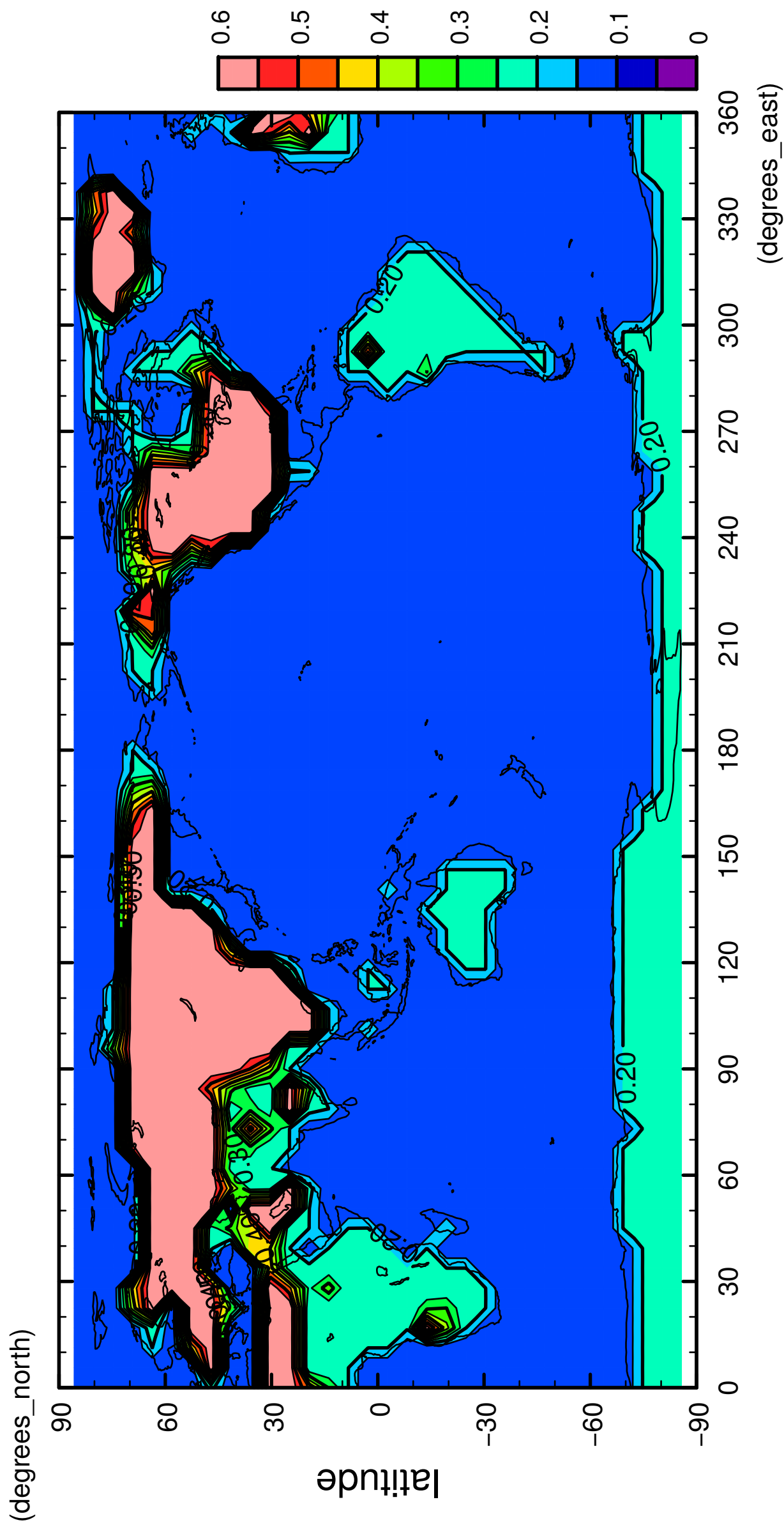
9/12

surface albedo



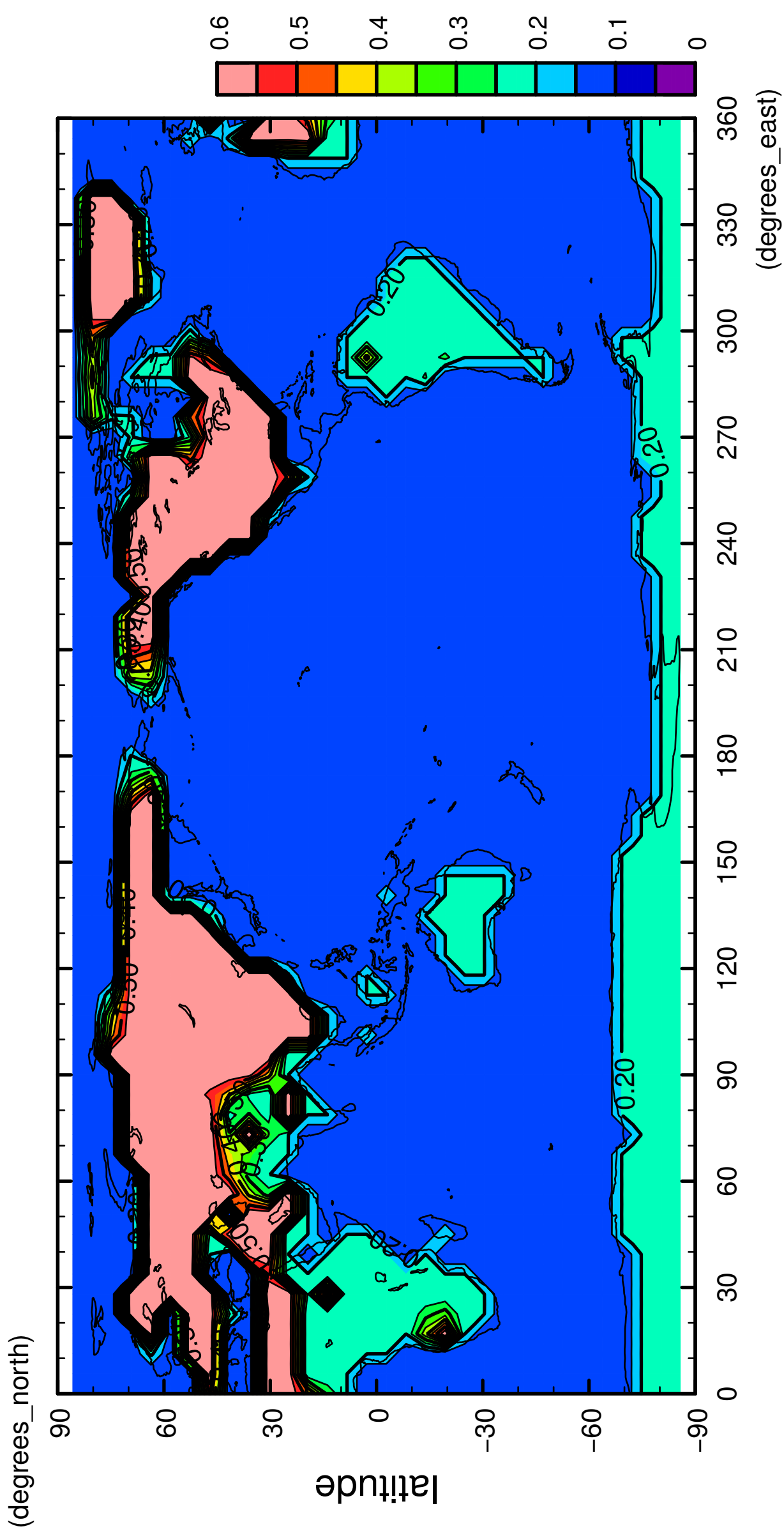
10/12

surface albedo



11/12

surface albedo



12/12

# surface albedo

