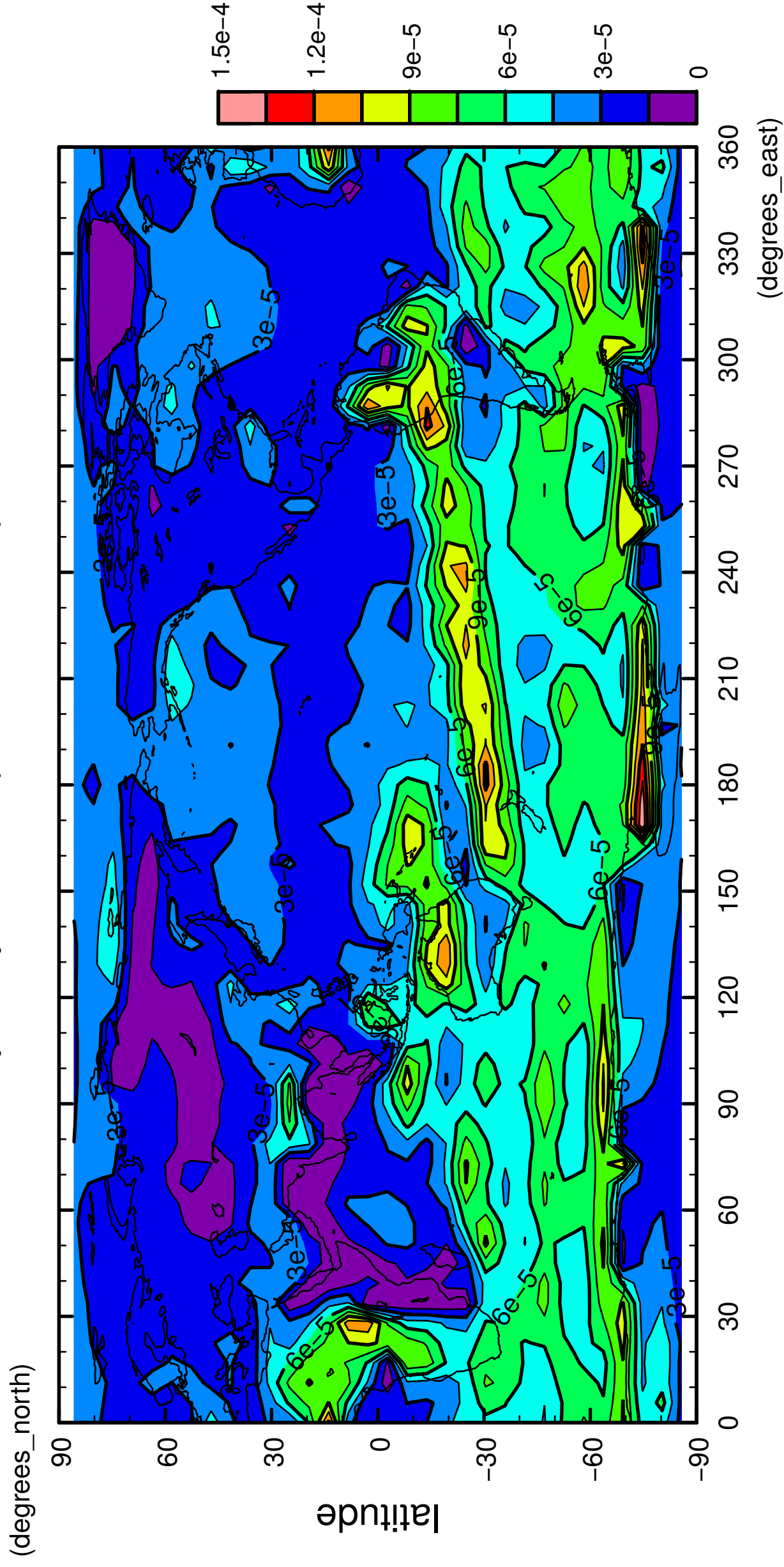


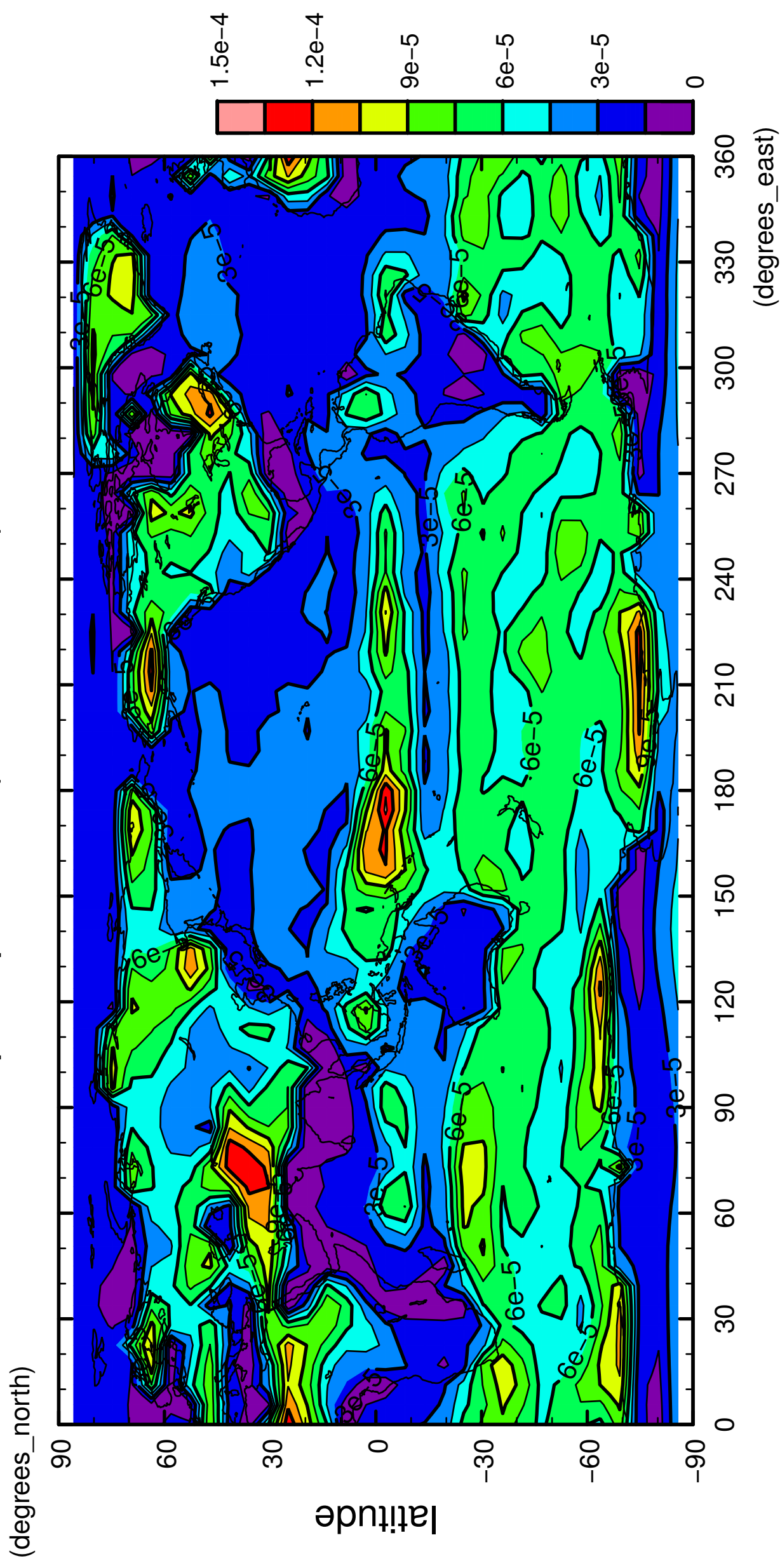
1/12

precipitation (rain + snow)



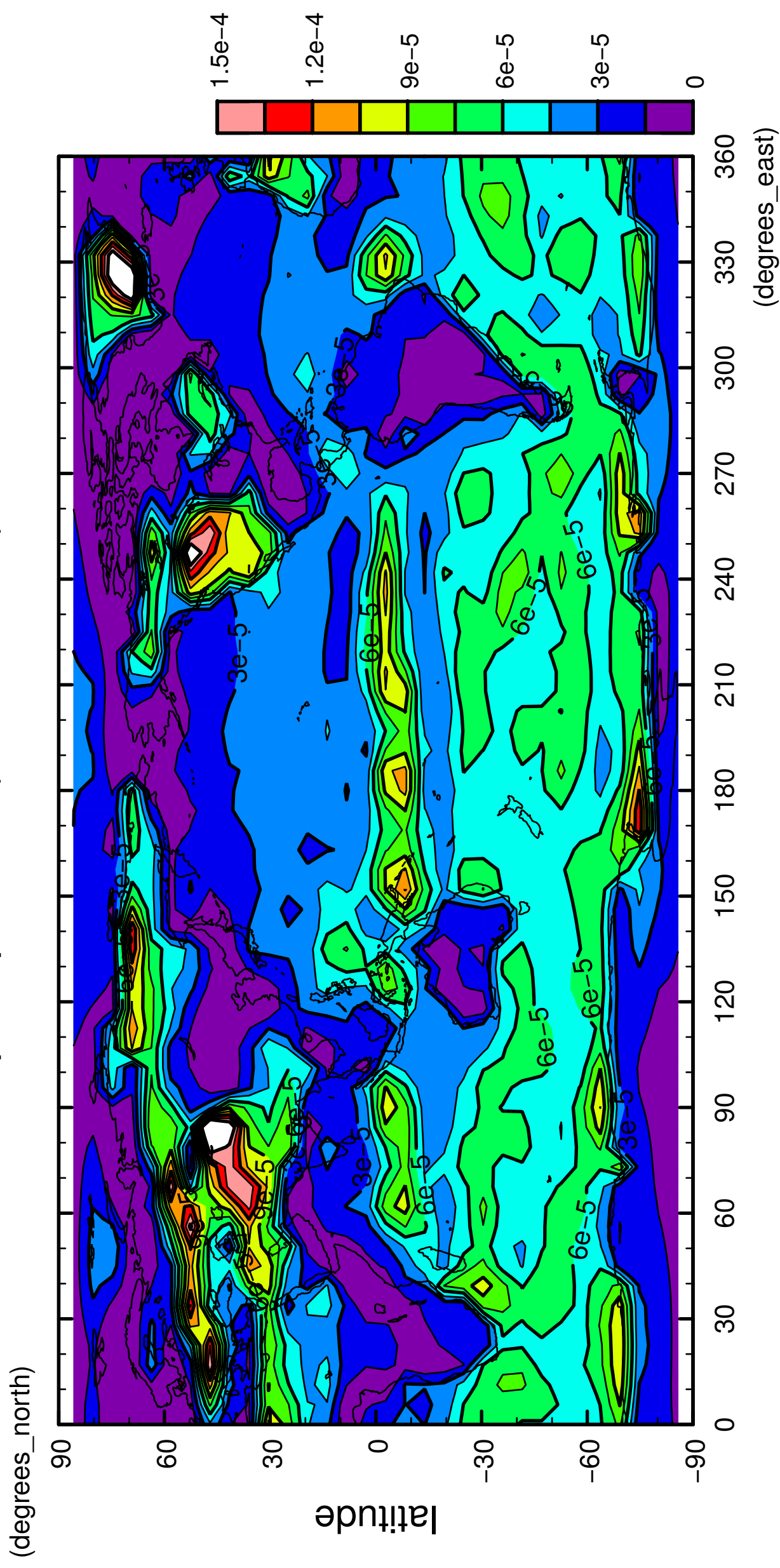
2/12

precipitation (rain + snow)



3/12

precipitation (rain + snow)

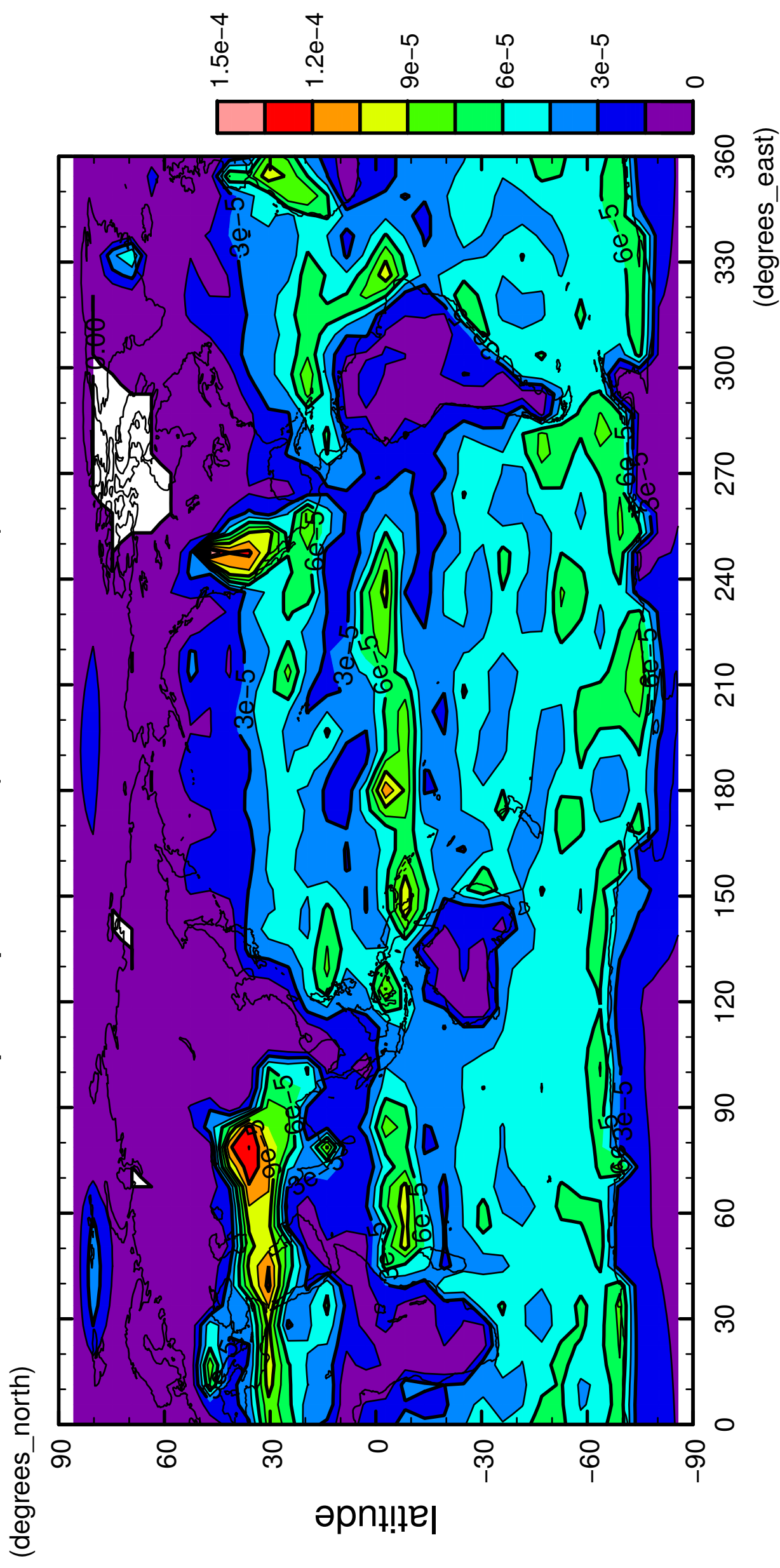


longitude

CONTOUR INTERVAL = 1.500E-05

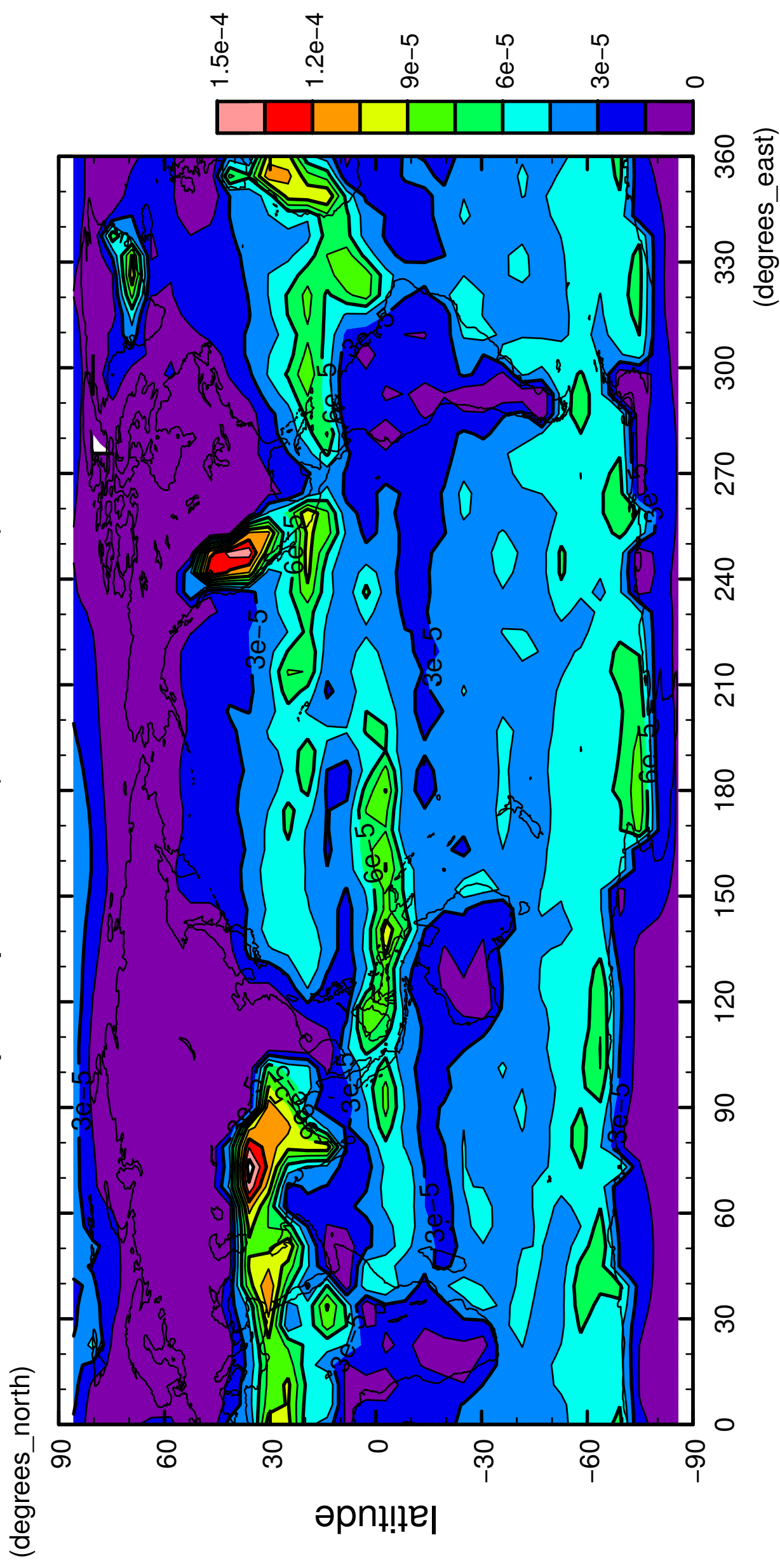
4/12

precipitation (rain + snow)



5/12

precipitation (rain + snow)

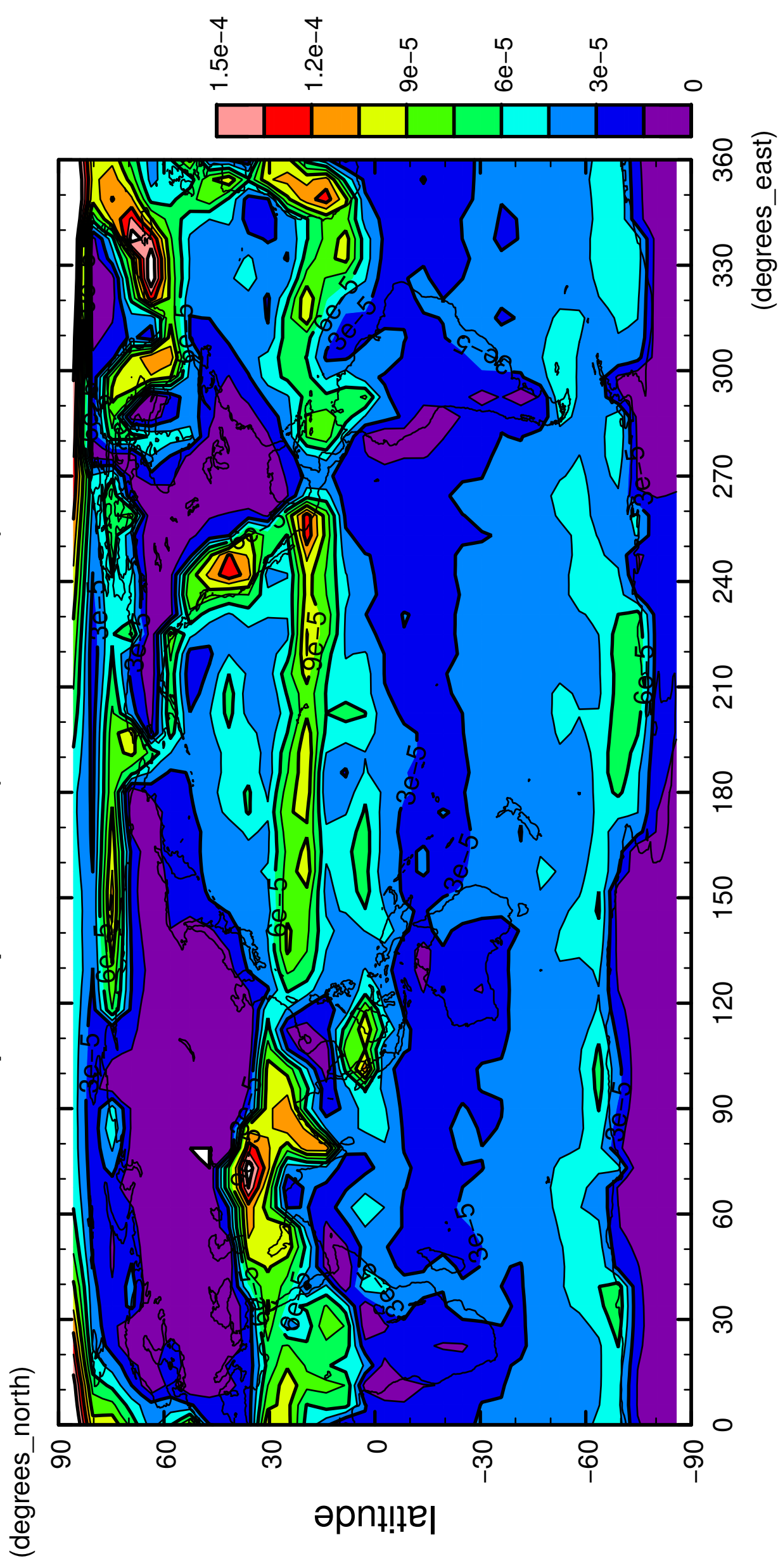


longitude

CONTOUR INTERVAL = 1.500E-05

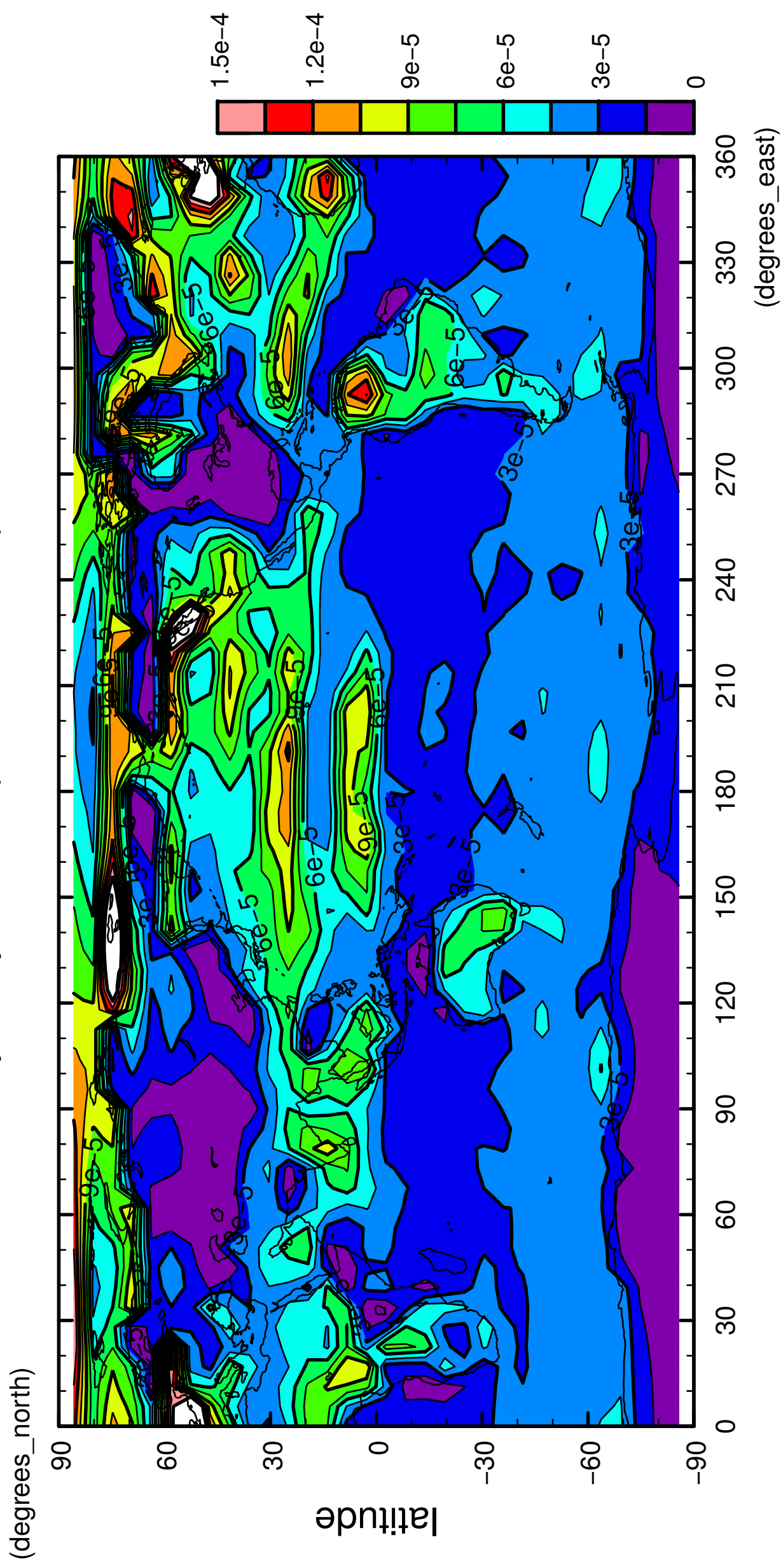
6/12

precipitation (rain + snow)



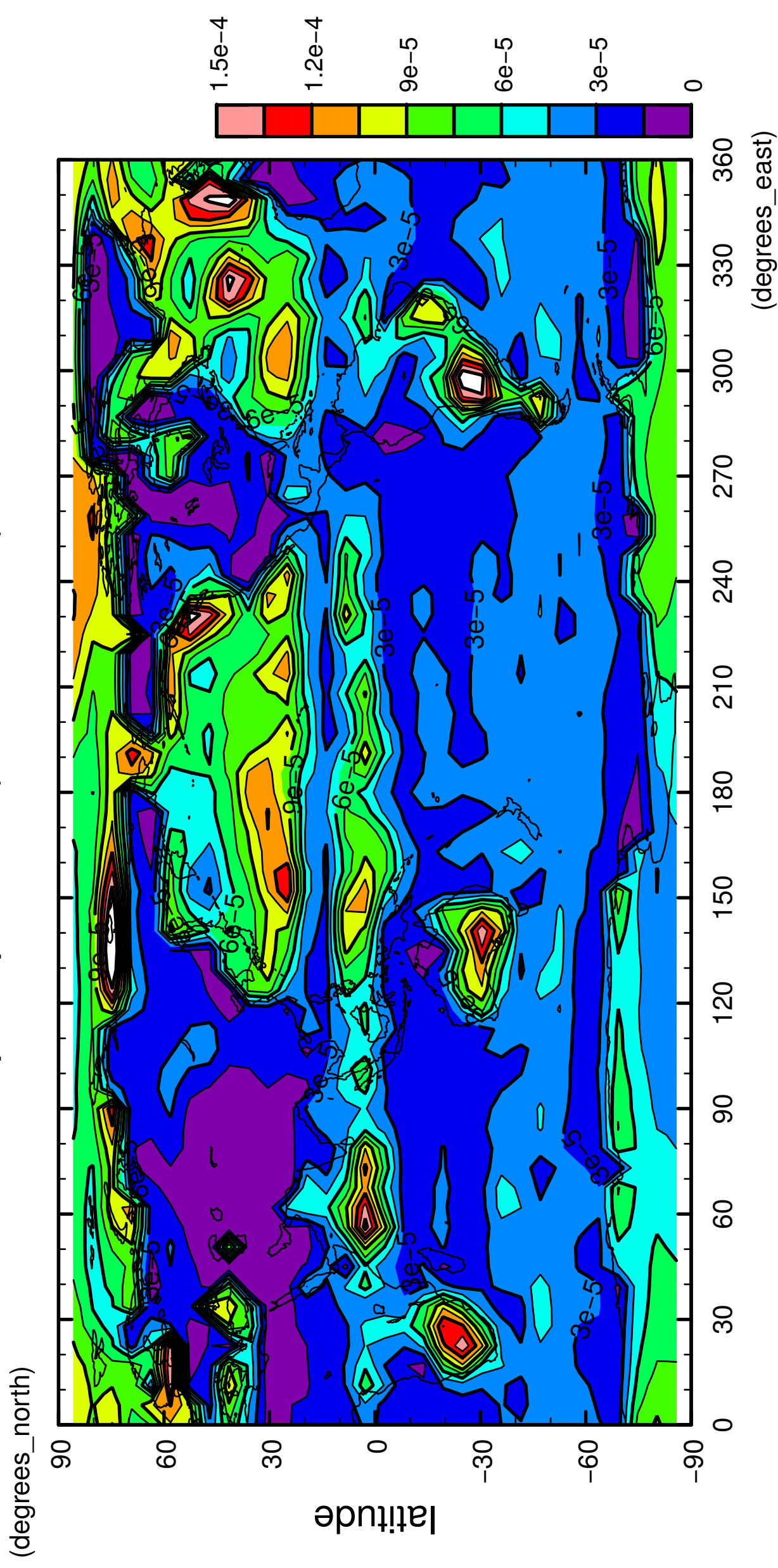
7/12

precipitation (rain + snow)



8/12

precipitation (rain + snow)

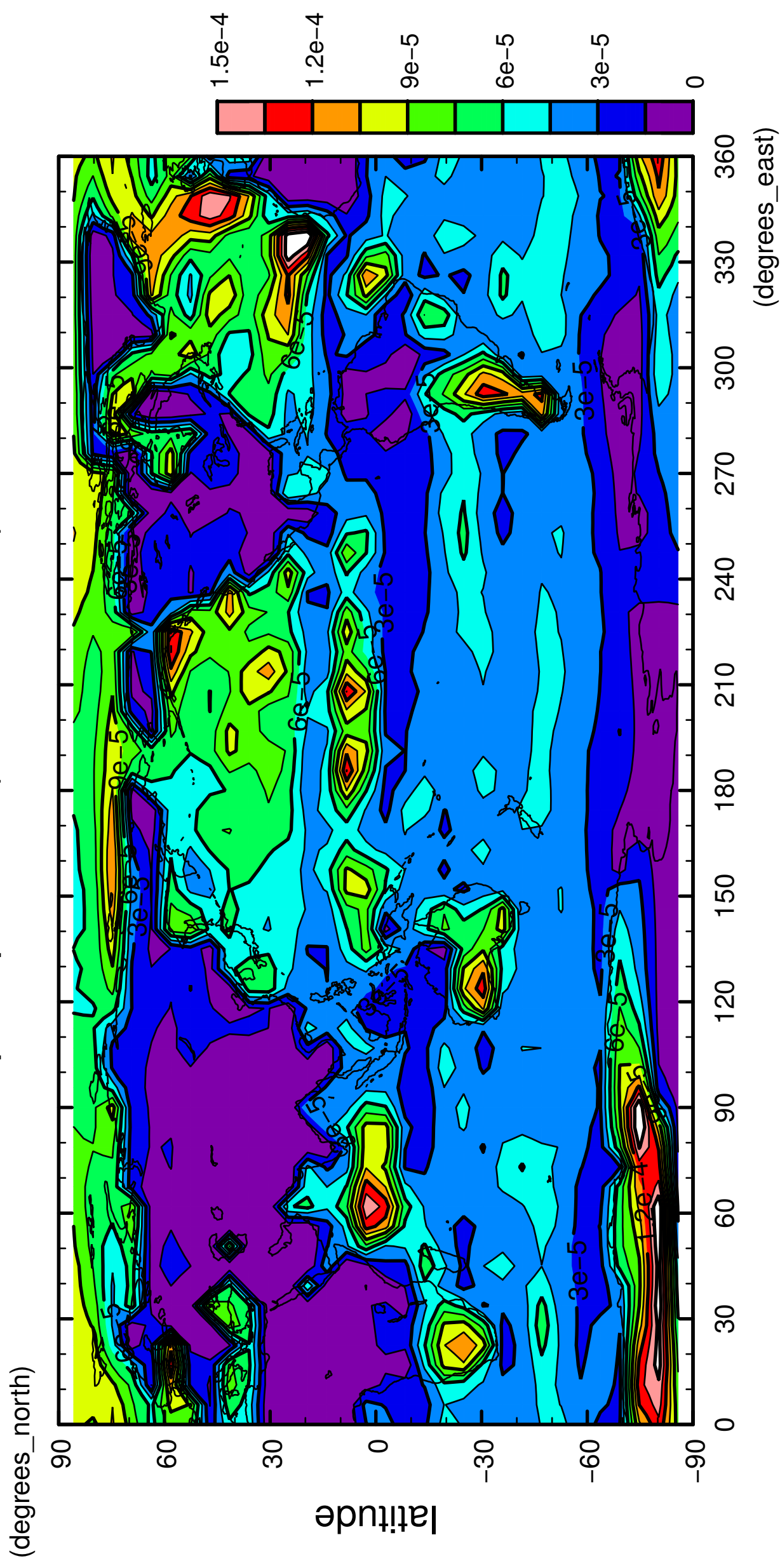


longitude

CONTOUR INTERVAL = 1.500E-05

9/12

precipitation (rain + snow)

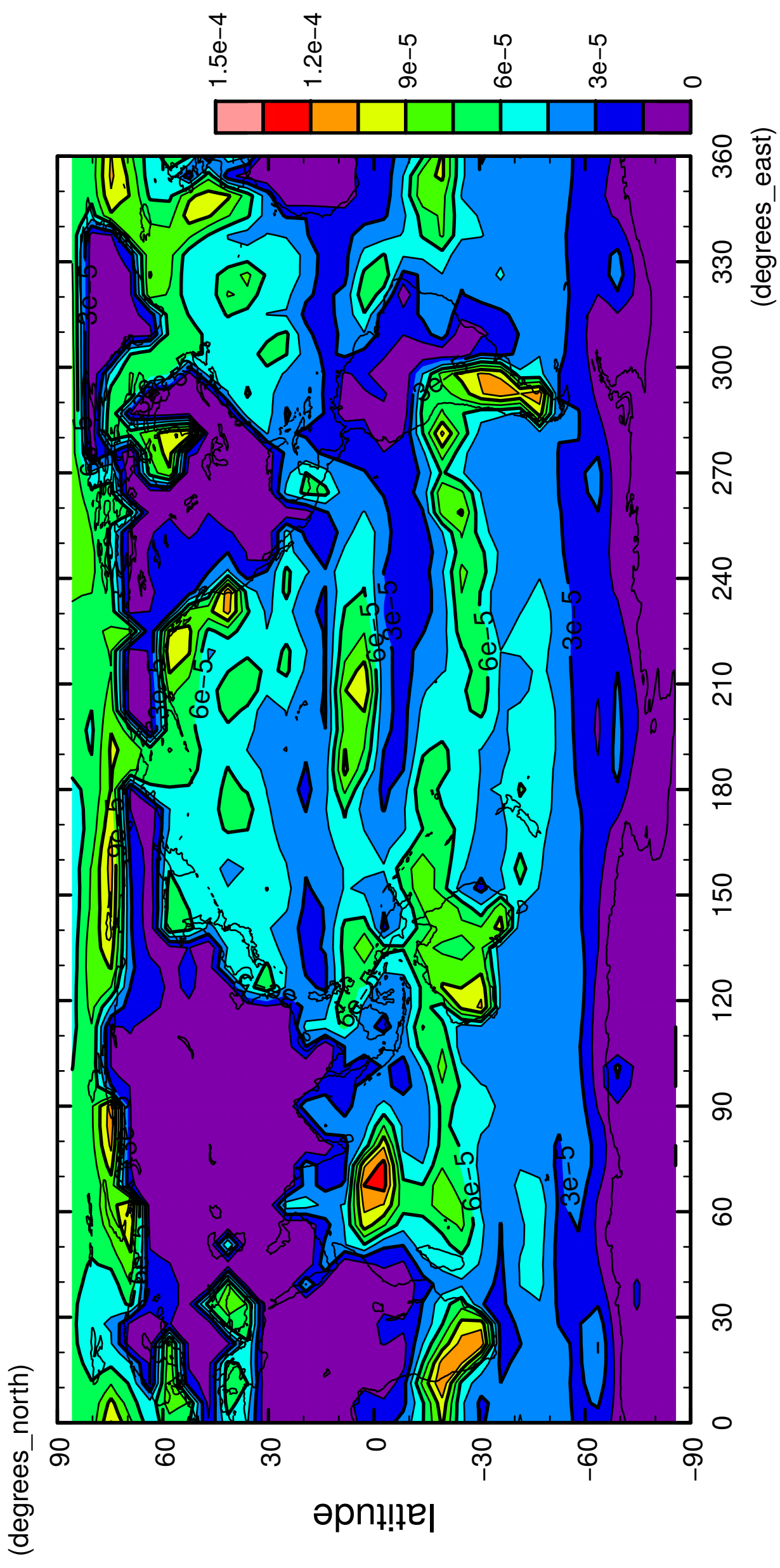


longitude

CONTOUR INTERVAL = 1.500E-05

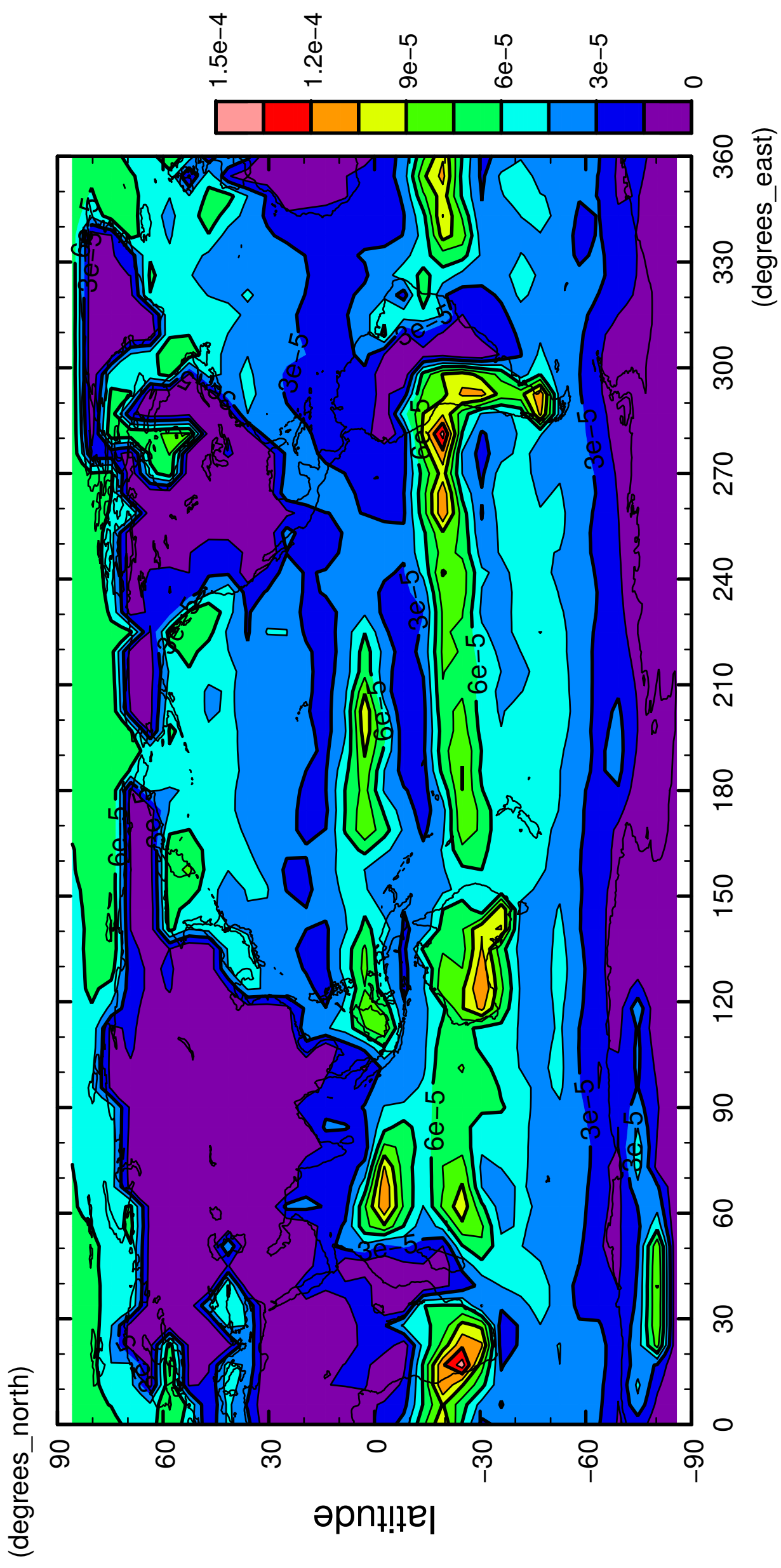
10/12

precipitation (rain + snow)



11/12

precipitation (rain + snow)



12/12

precipitation (rain + snow)

