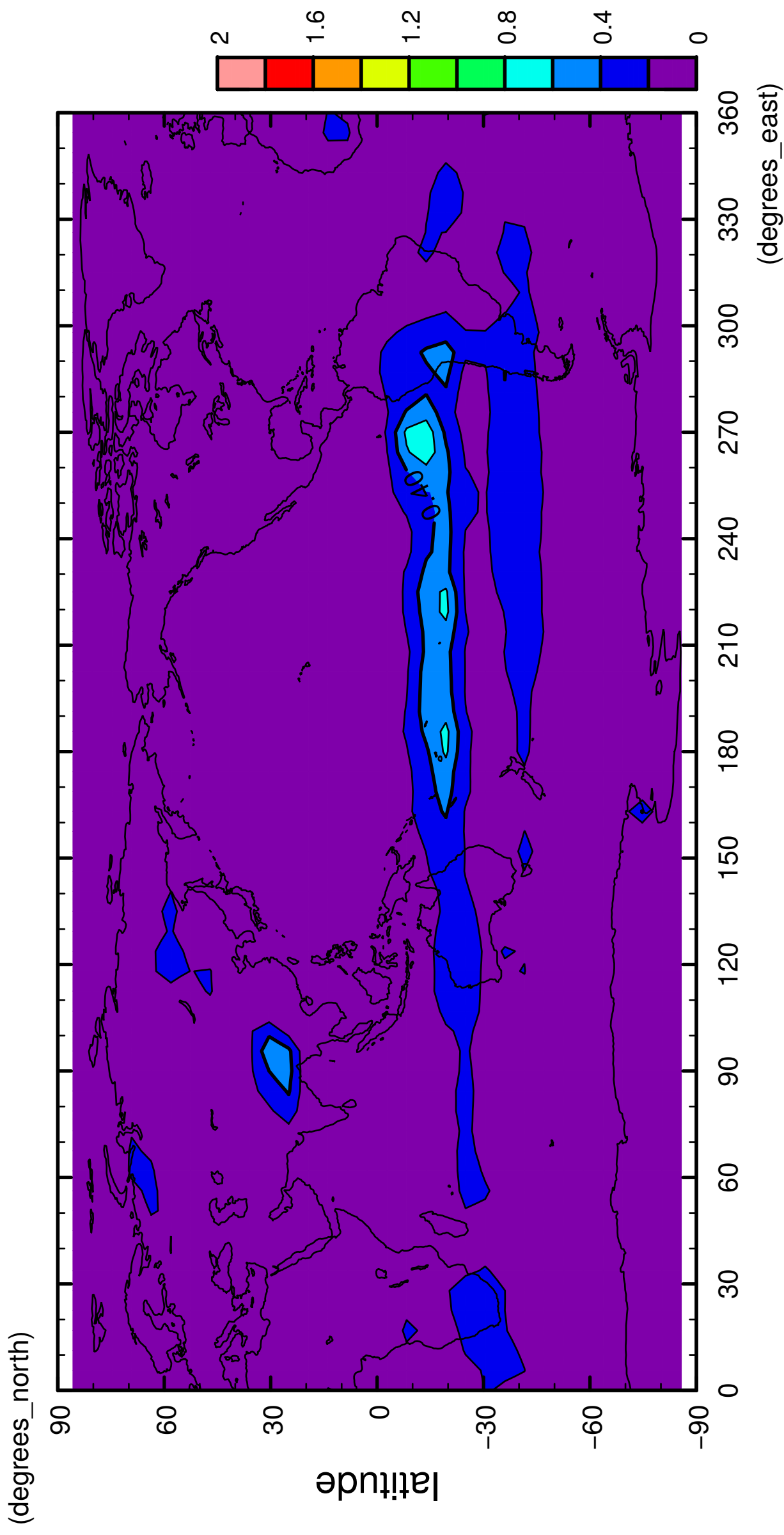


1/12

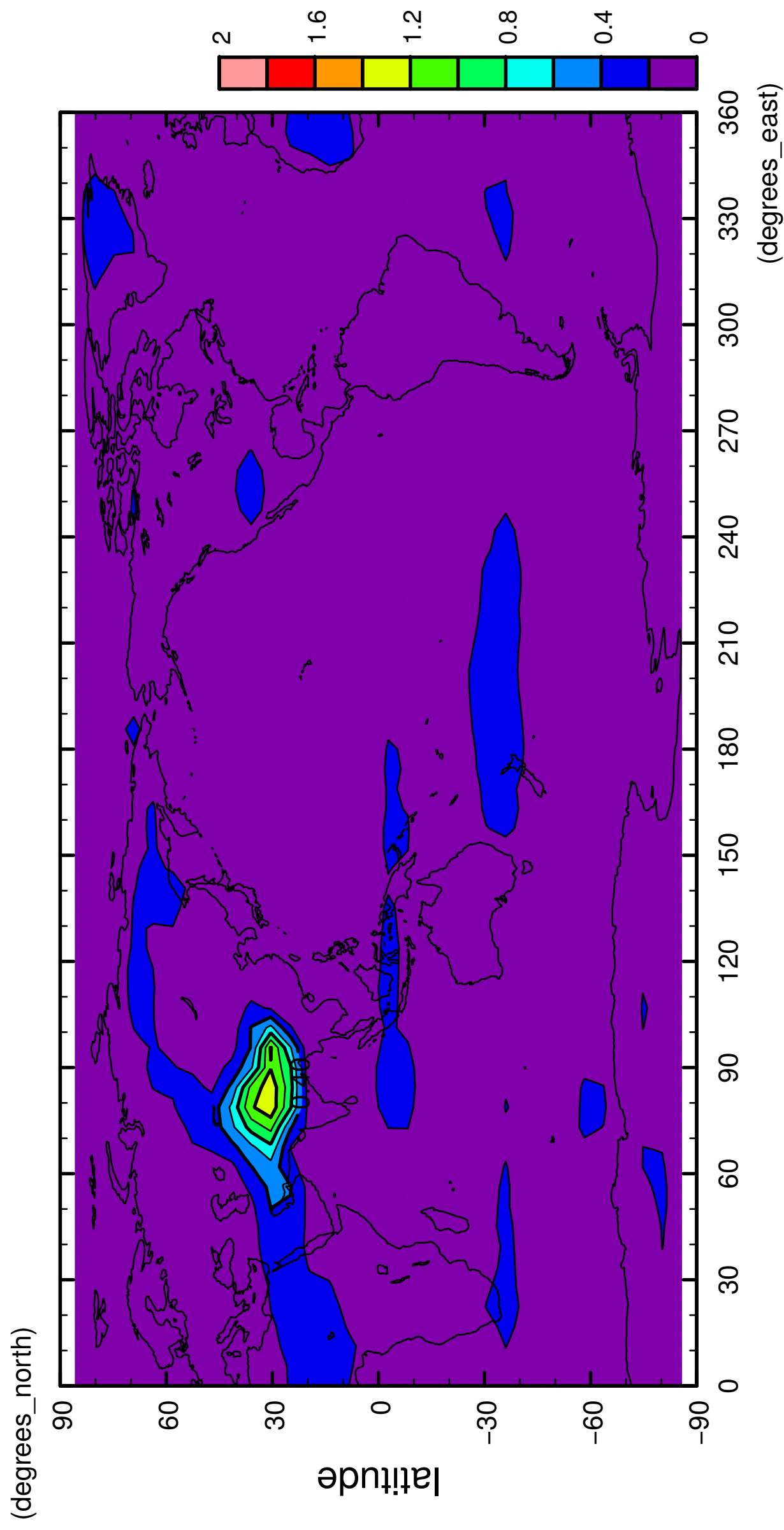
QH2OSol



longitude
CONTOUR INTERVAL = 2.000E-01

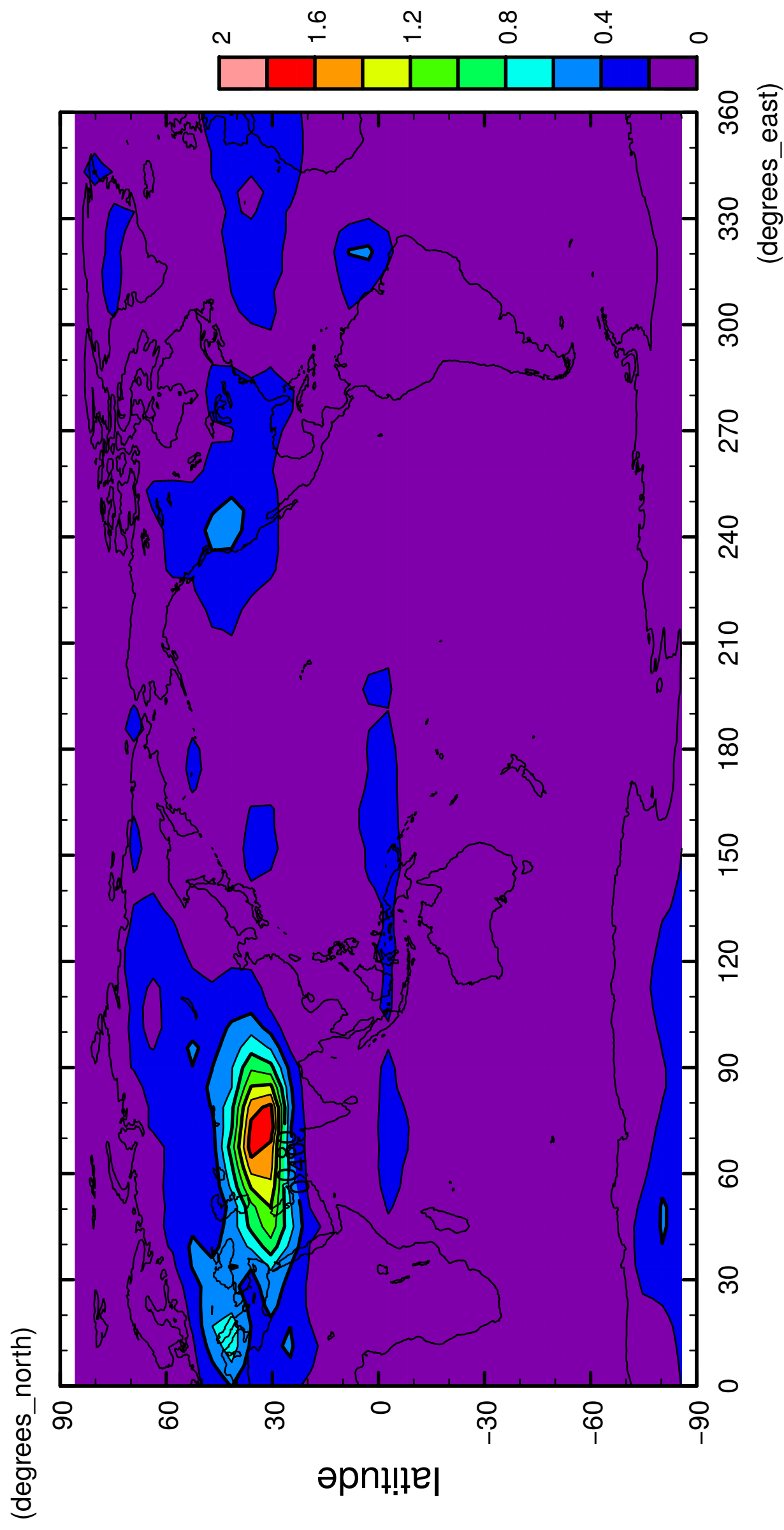
2/12

QH2OSol



3/12

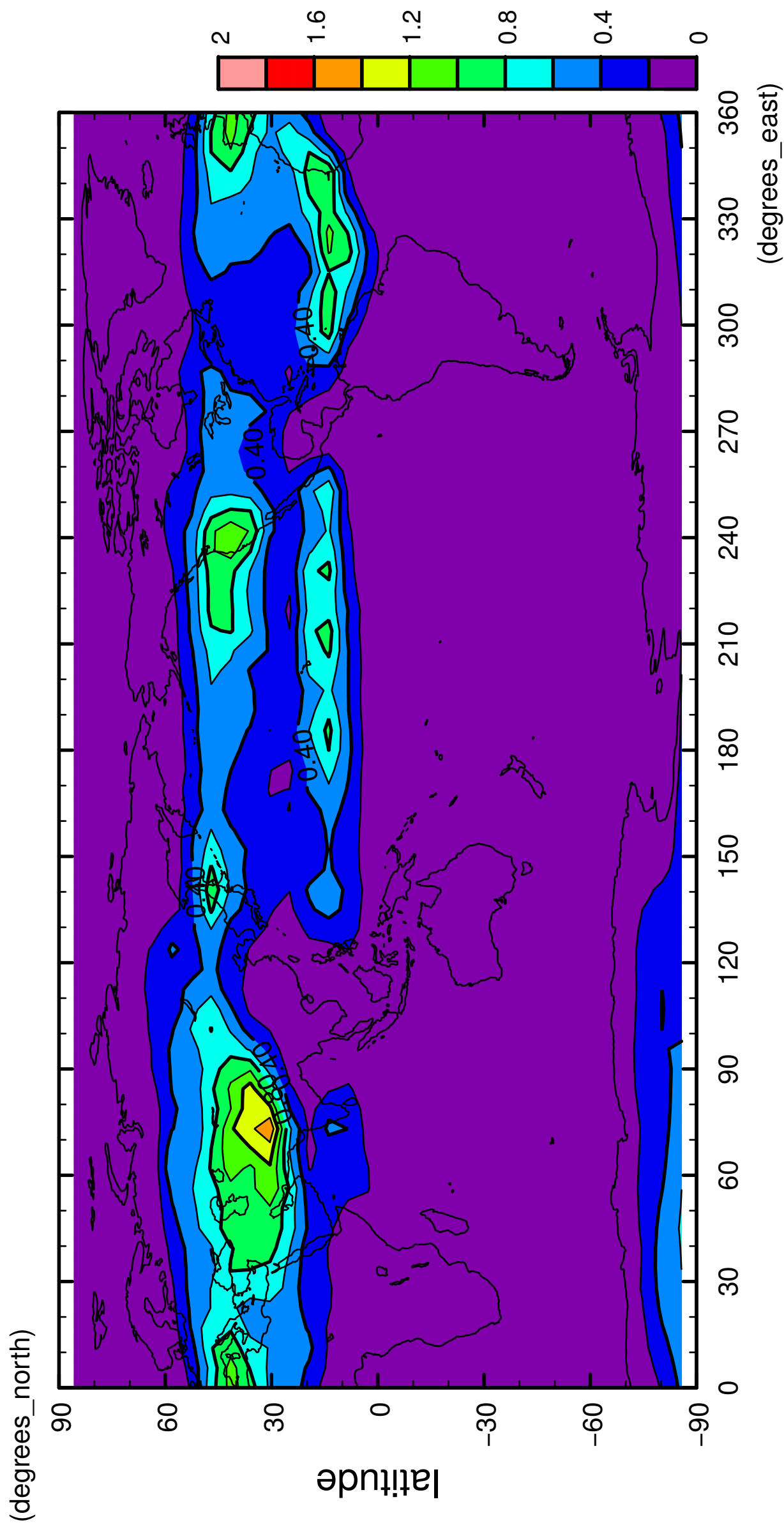
QH2OSol



longitude
CONTOUR INTERVAL = 2.000E-01

4/12

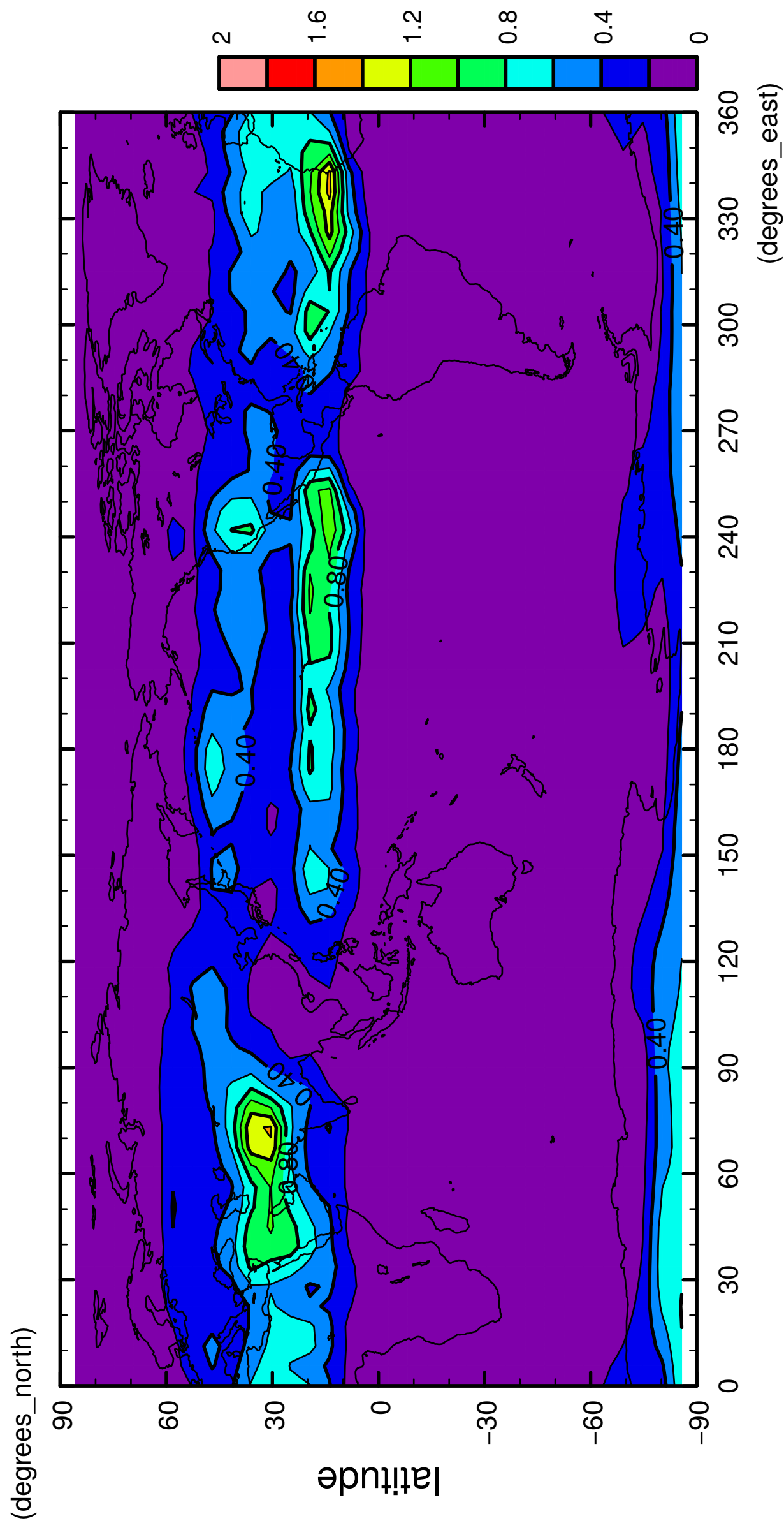
QH2OSol



longitude
CONTOUR INTERVAL = 2.000E-01

5/12

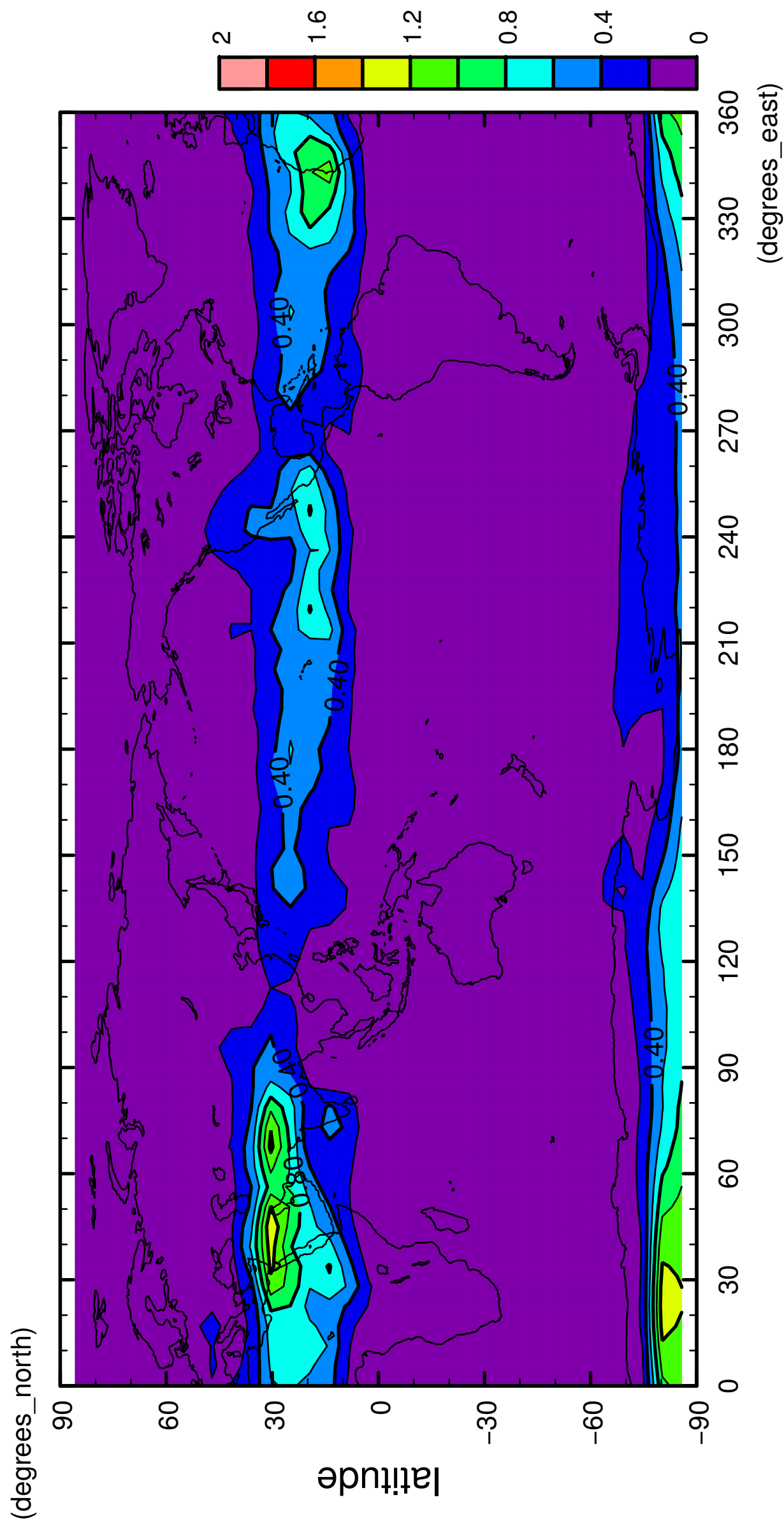
QH2OSol



longitude
CONTOUR INTERVAL = 2.000E-01

6/12

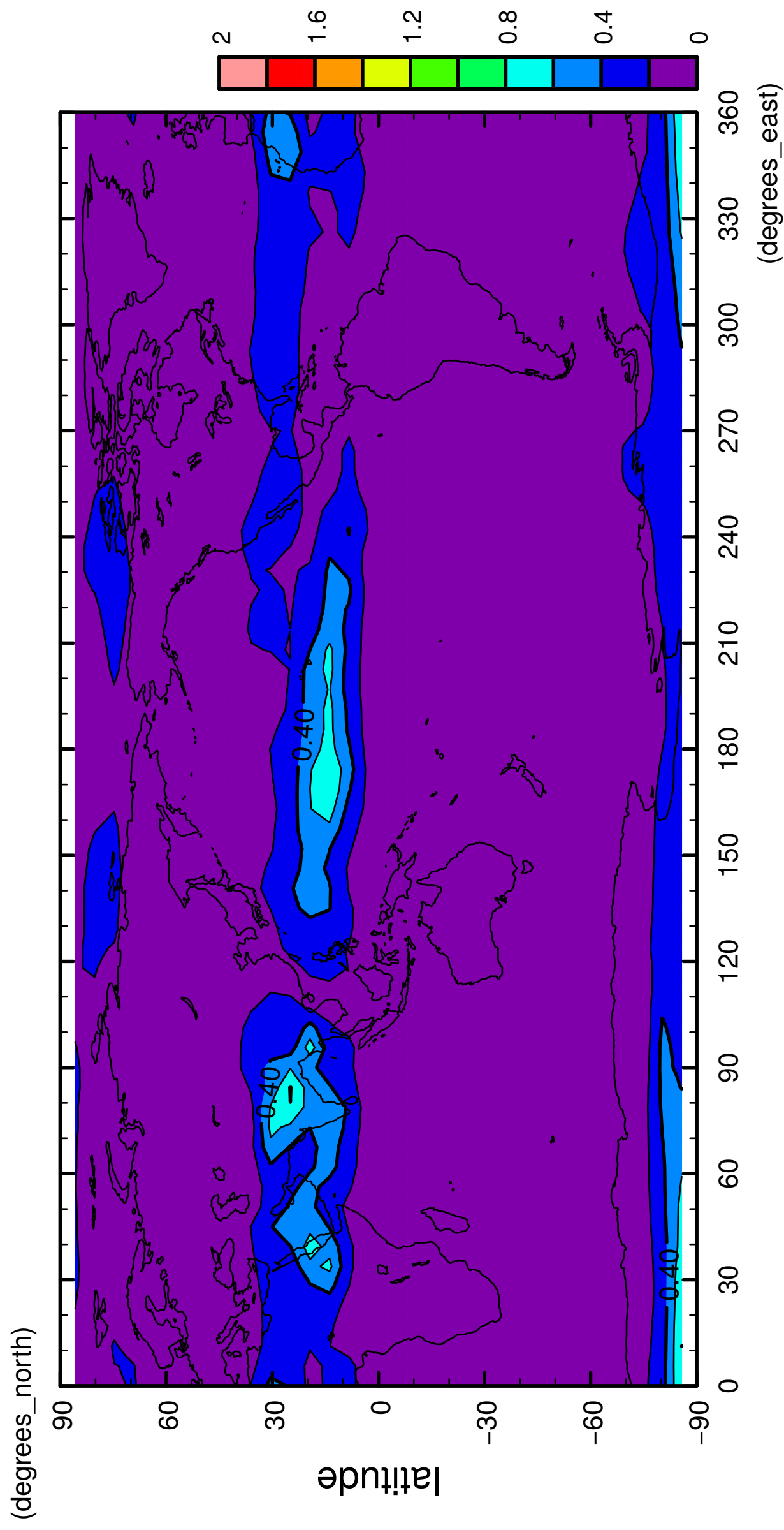
QH2OSol



longitude
CONTOUR INTERVAL = 2.000E-01

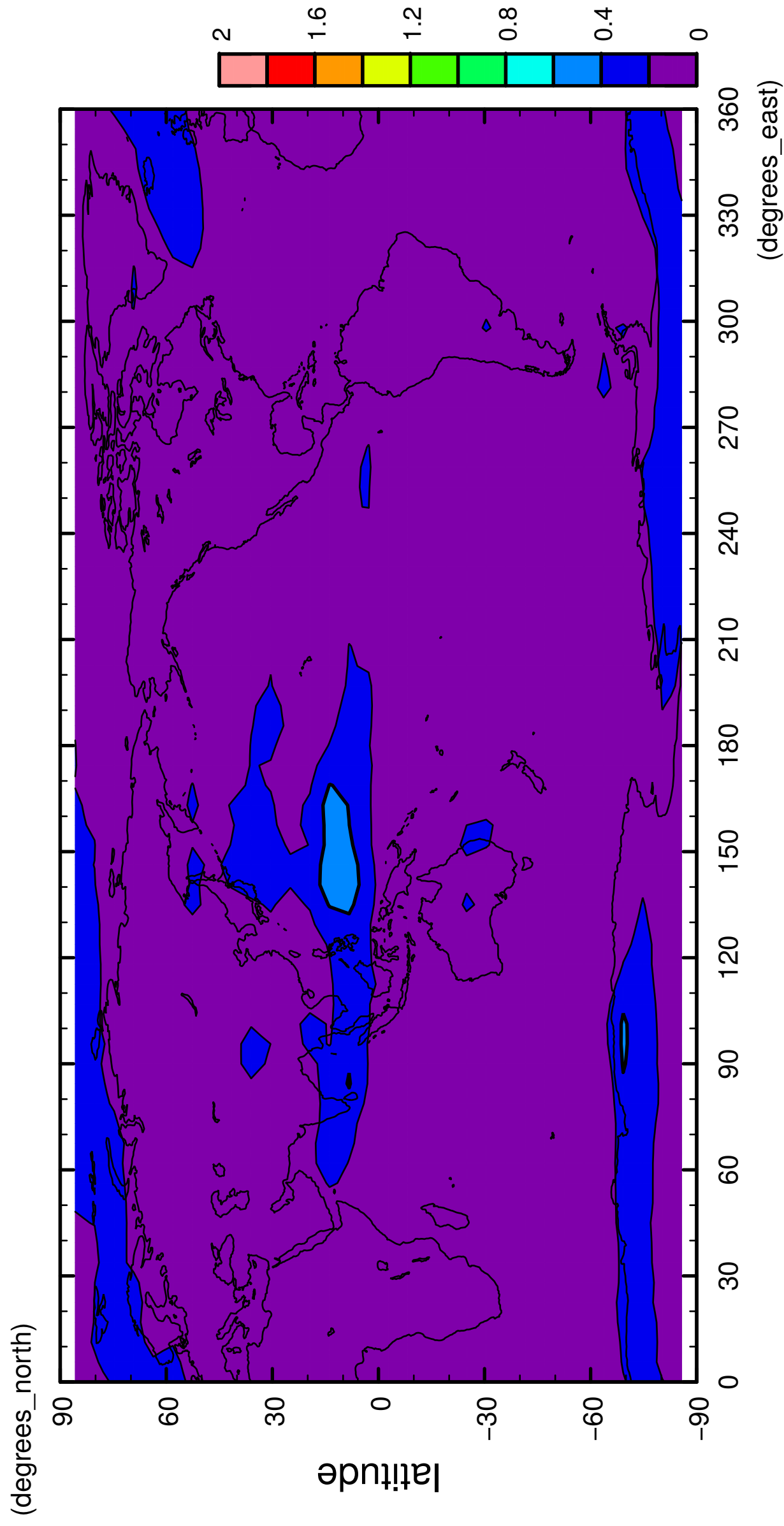
7/12

QH2OSol



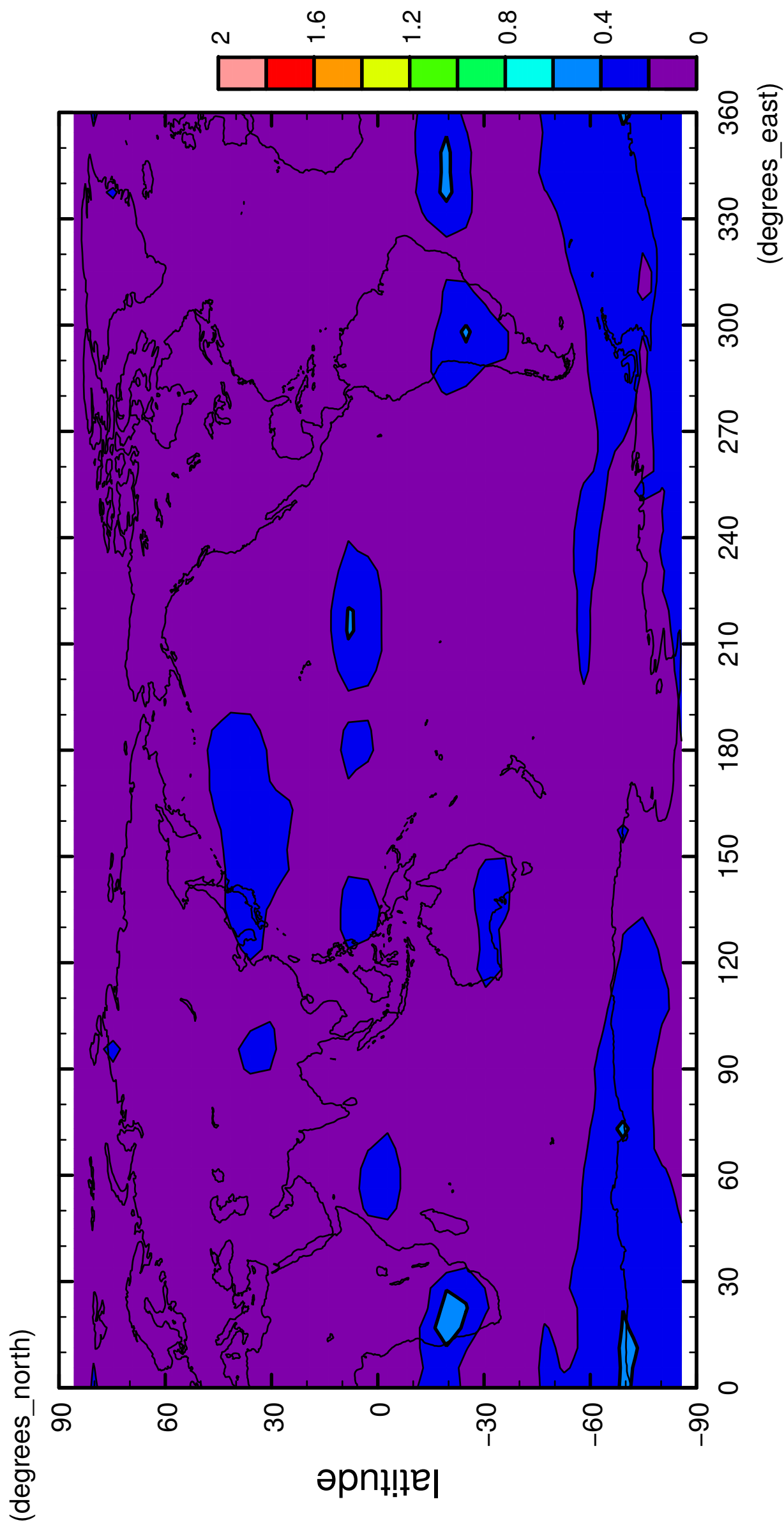
8/12

QH2OSol



9/12

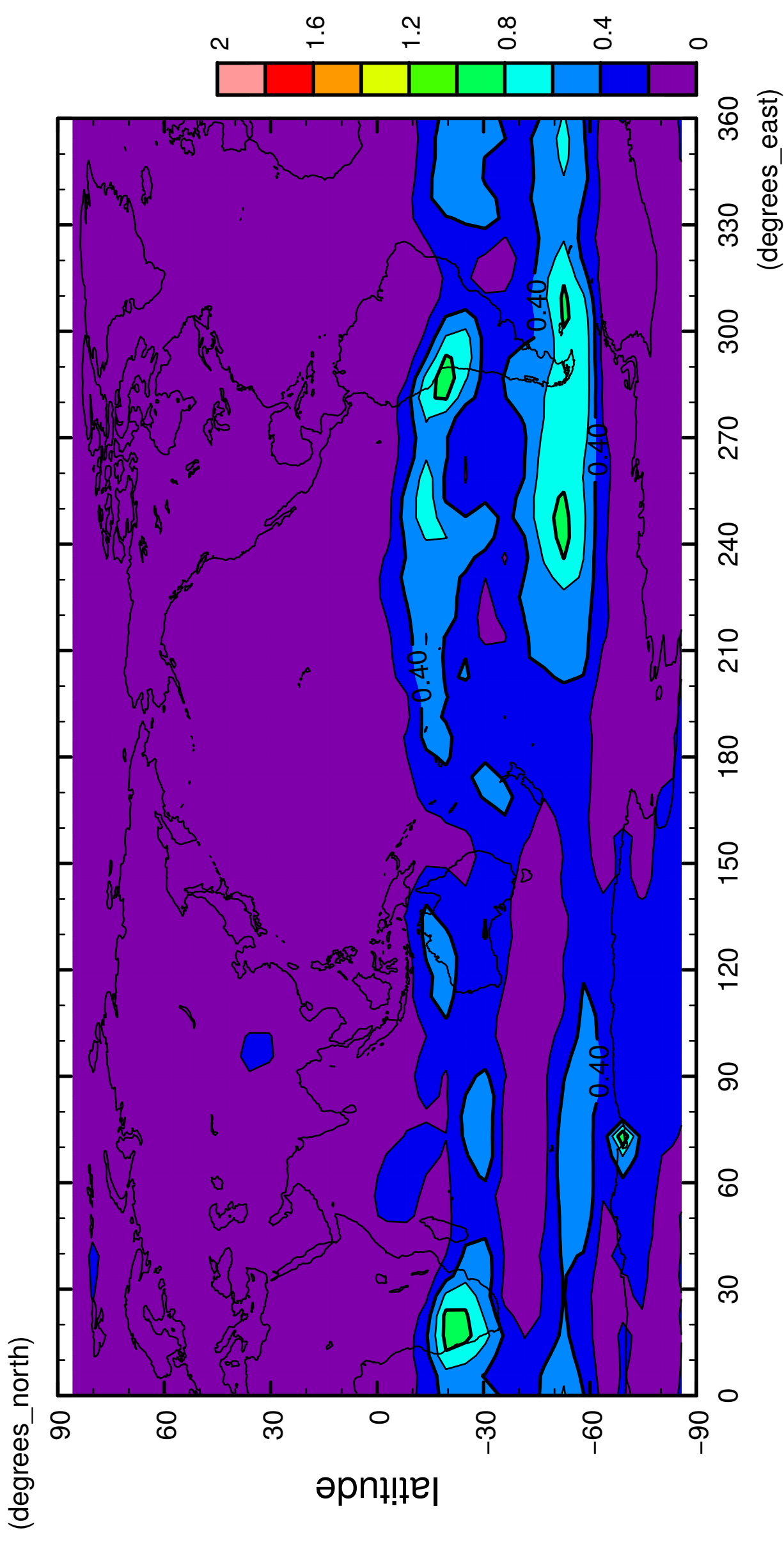
QH2OSol



longitude
CONTOUR INTERVAL = 2.000E-01

10/12

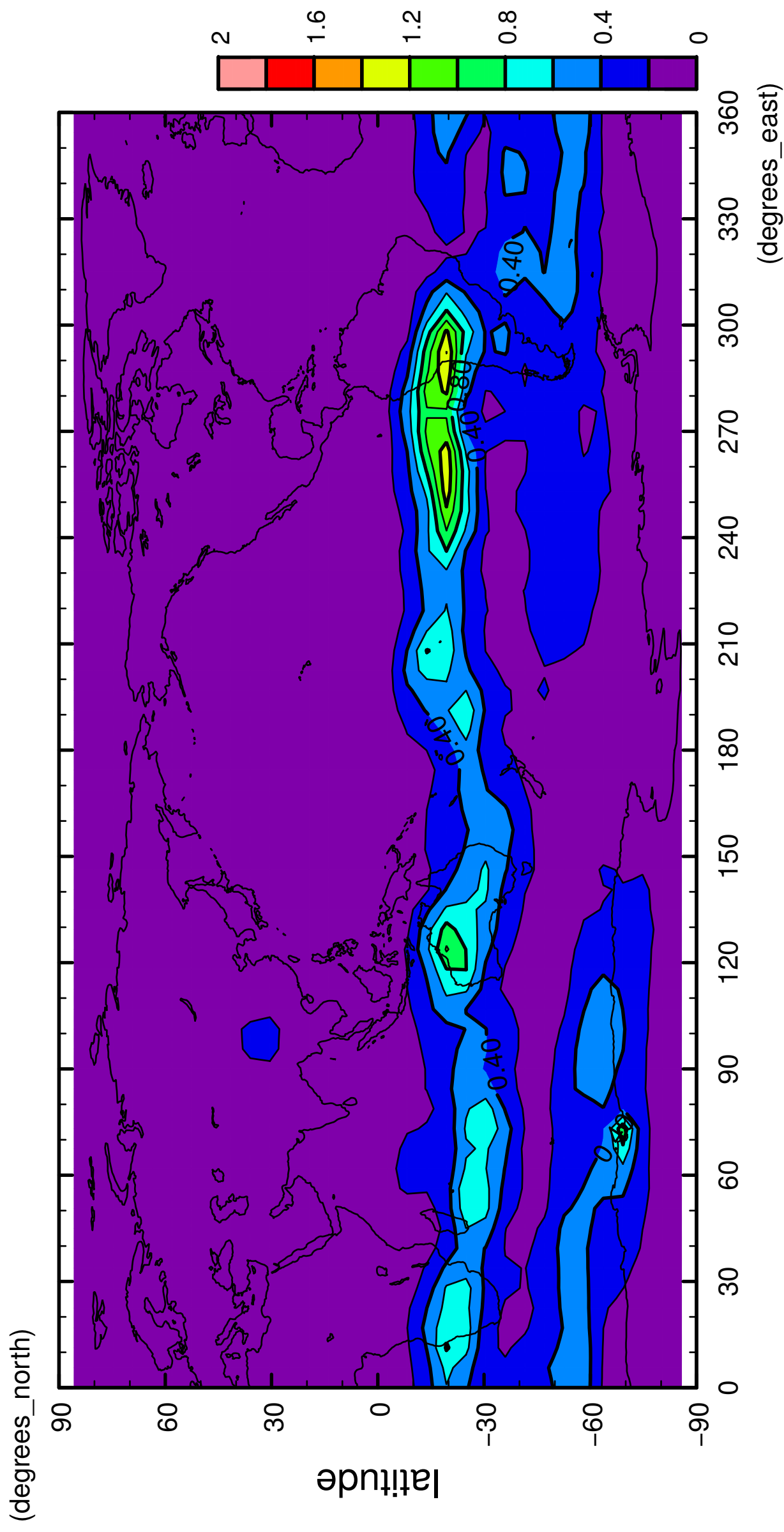
QH2OSol



longitude
CONTOUR INTERVAL = 2.000E-01

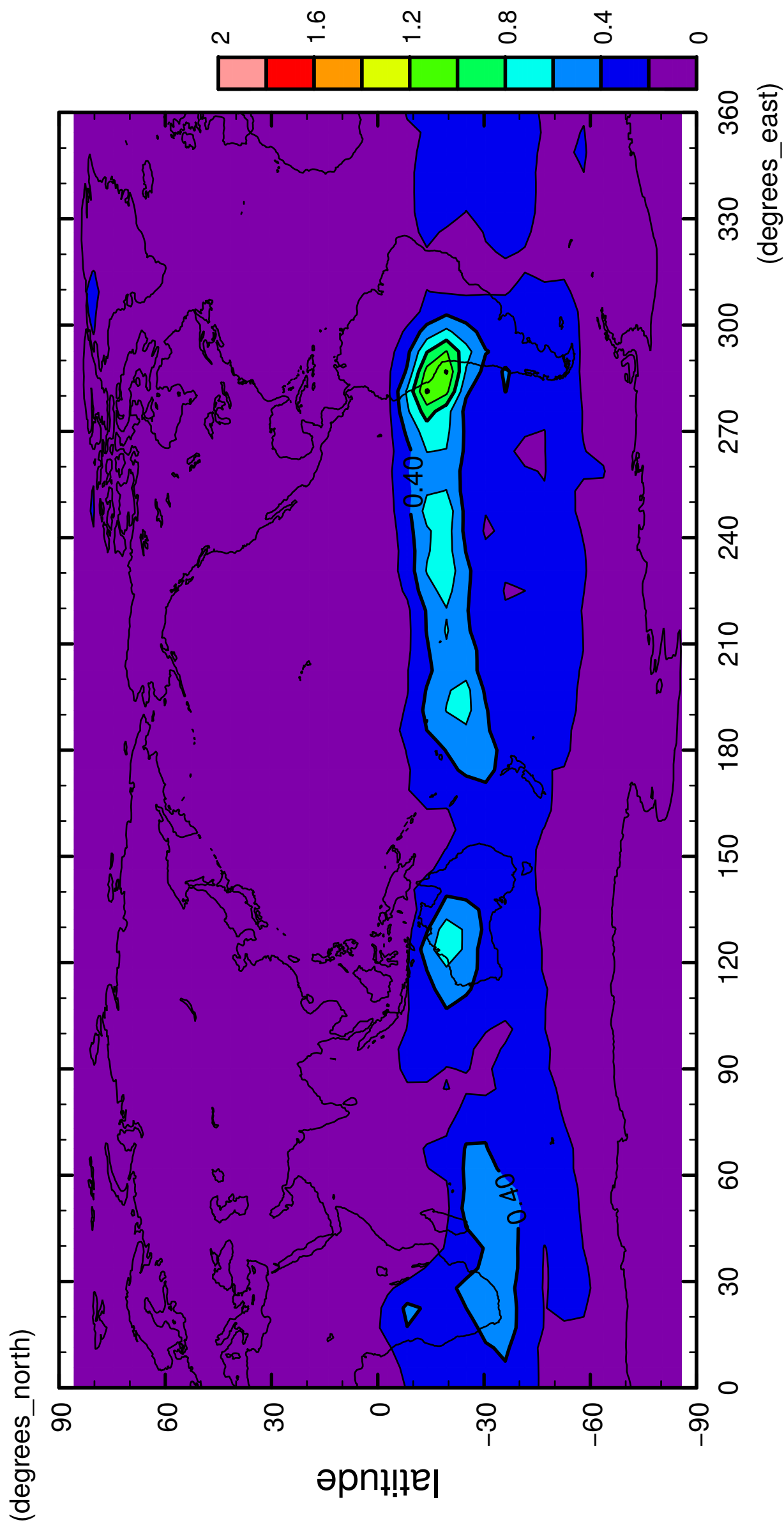
11/12

QH2OSol



12/12

QH2OSol



longitude
CONTOUR INTERVAL = 2.000E-01