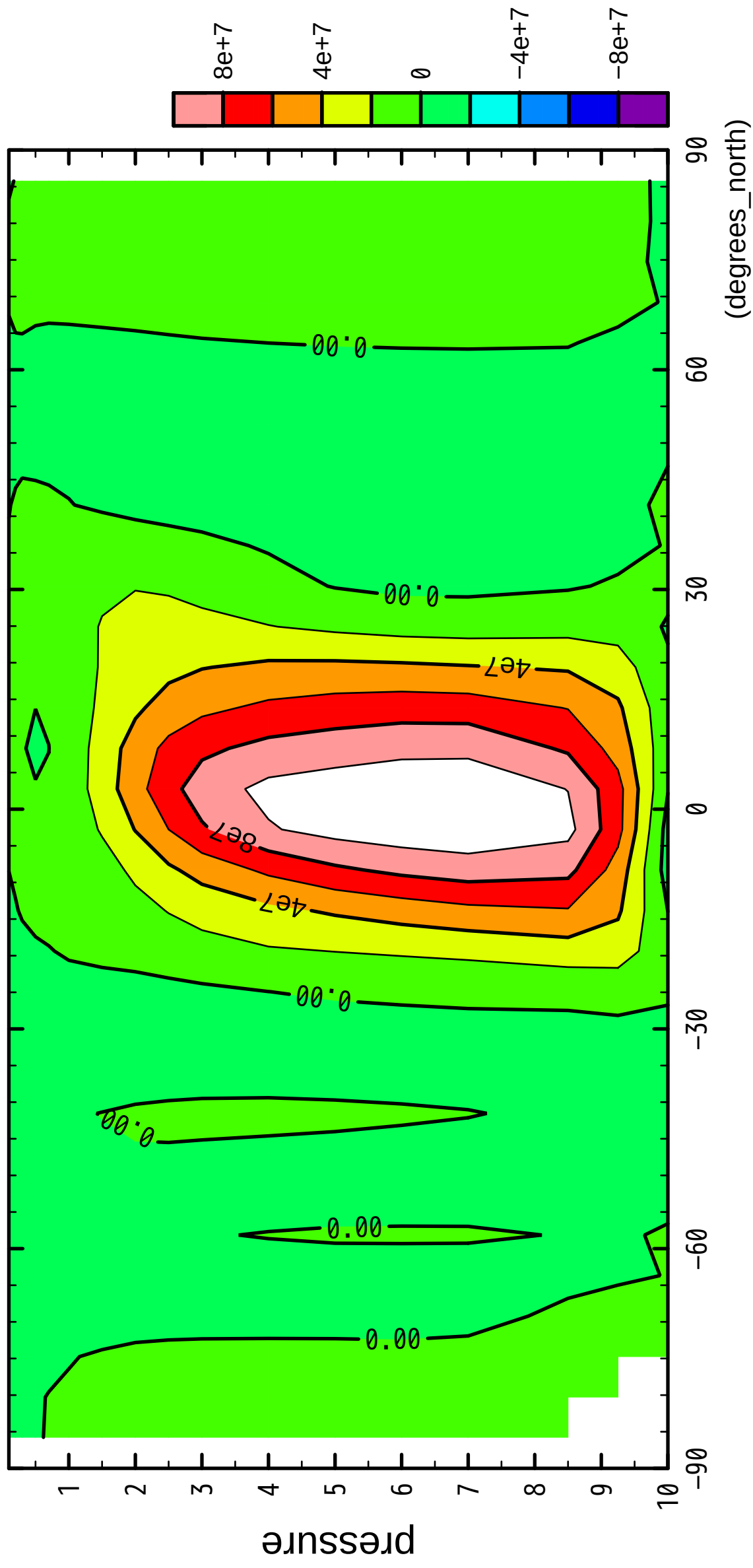


1/12

MSF

($\times 10^4$ Pa)

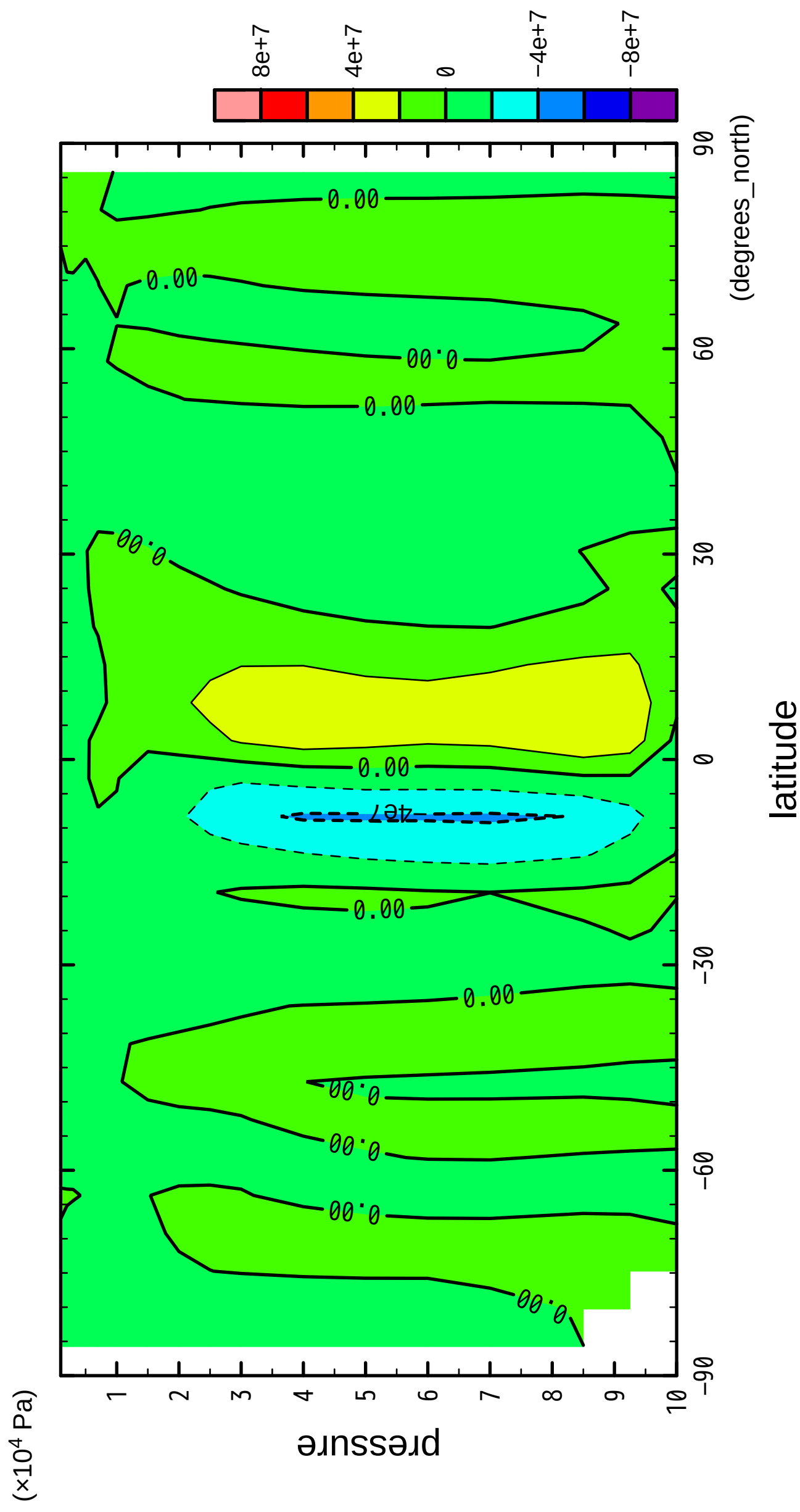


latitude

CONTOUR INTERVAL = $2.000E+07$

2/12

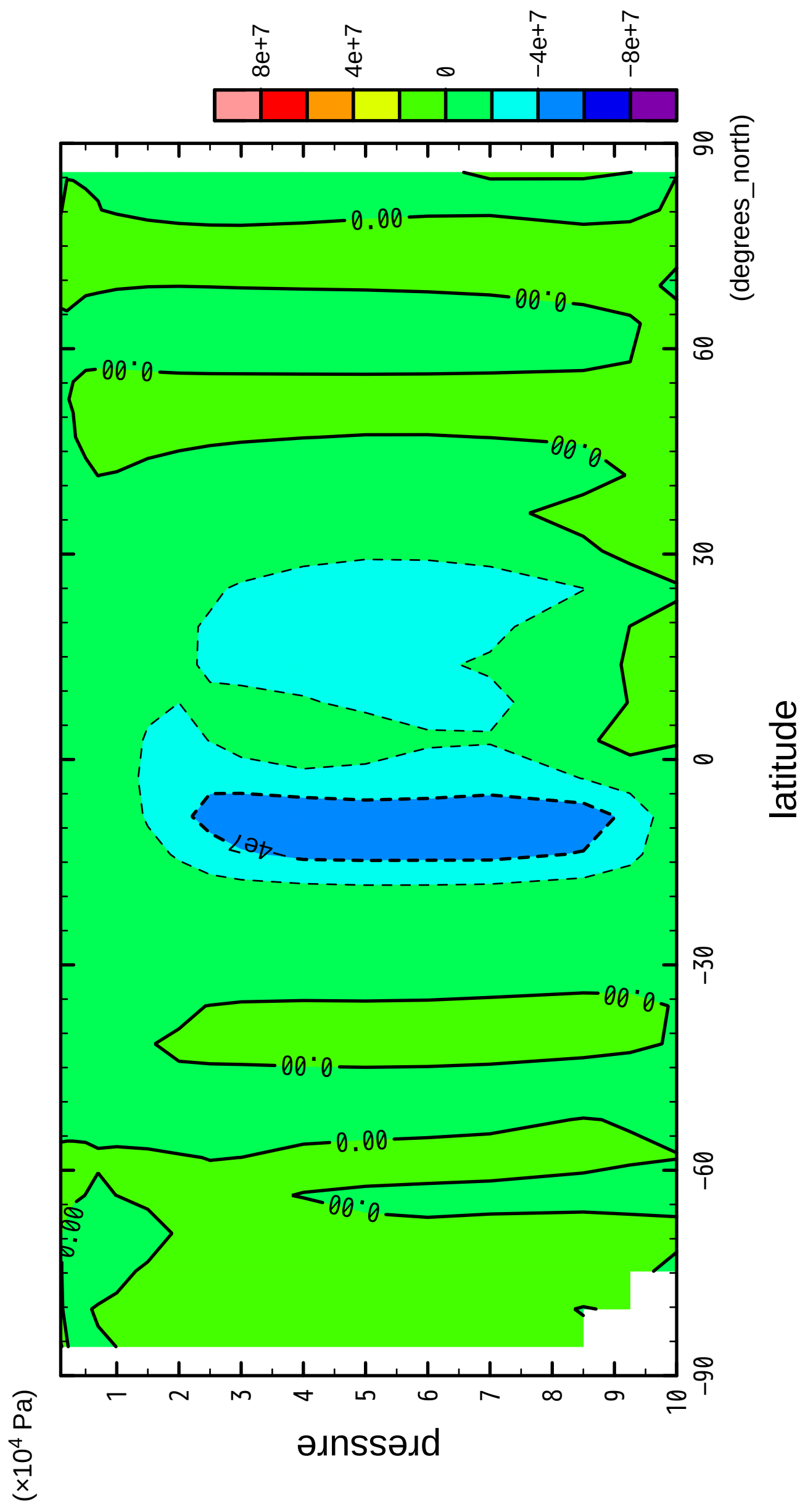
MSF



CONTOUR INTERVAL = 2.000E+07

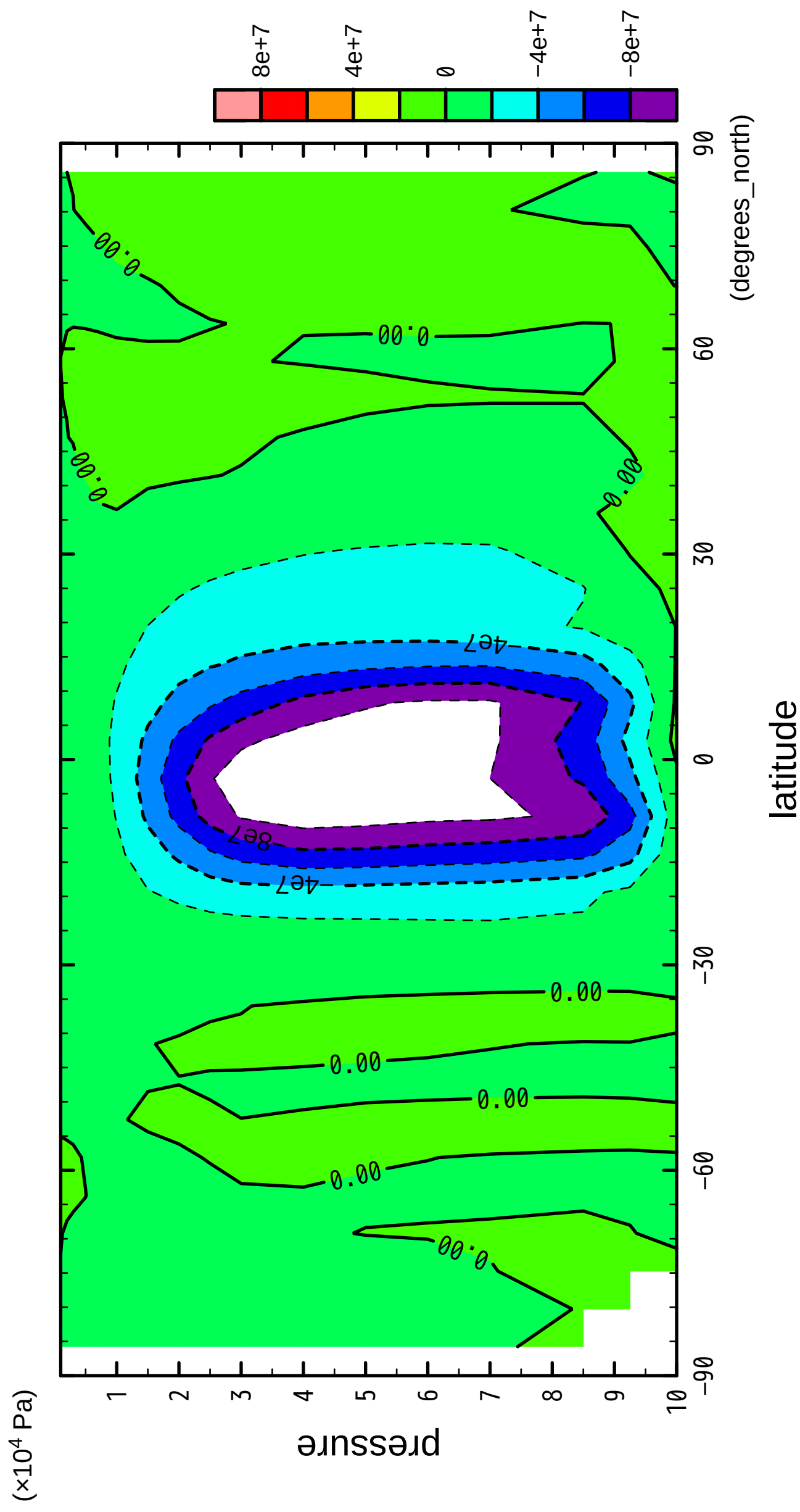
3/12

MSF



4/12

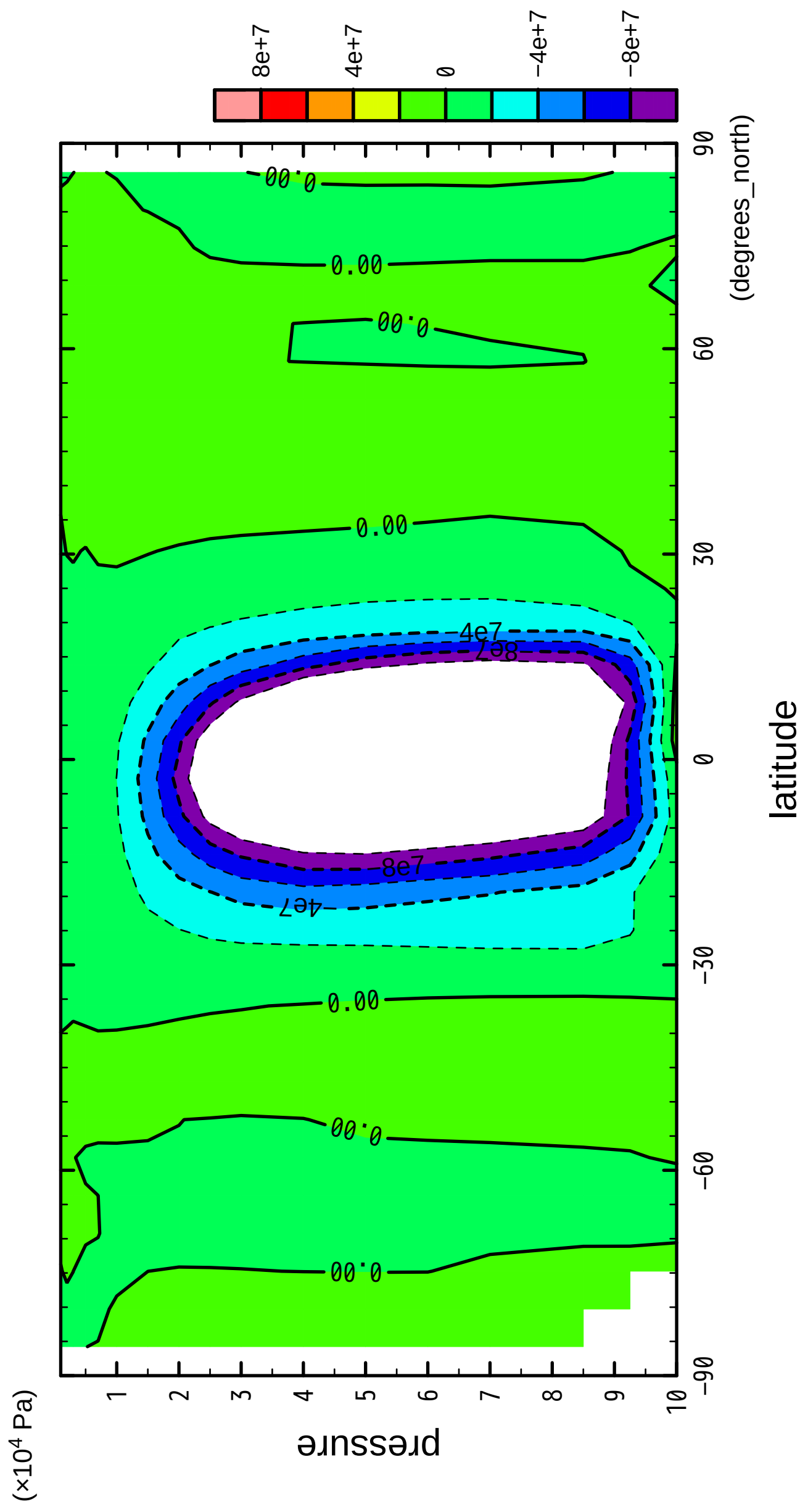
MSF



CONTOUR INTERVAL = 2.000E+07

5/12

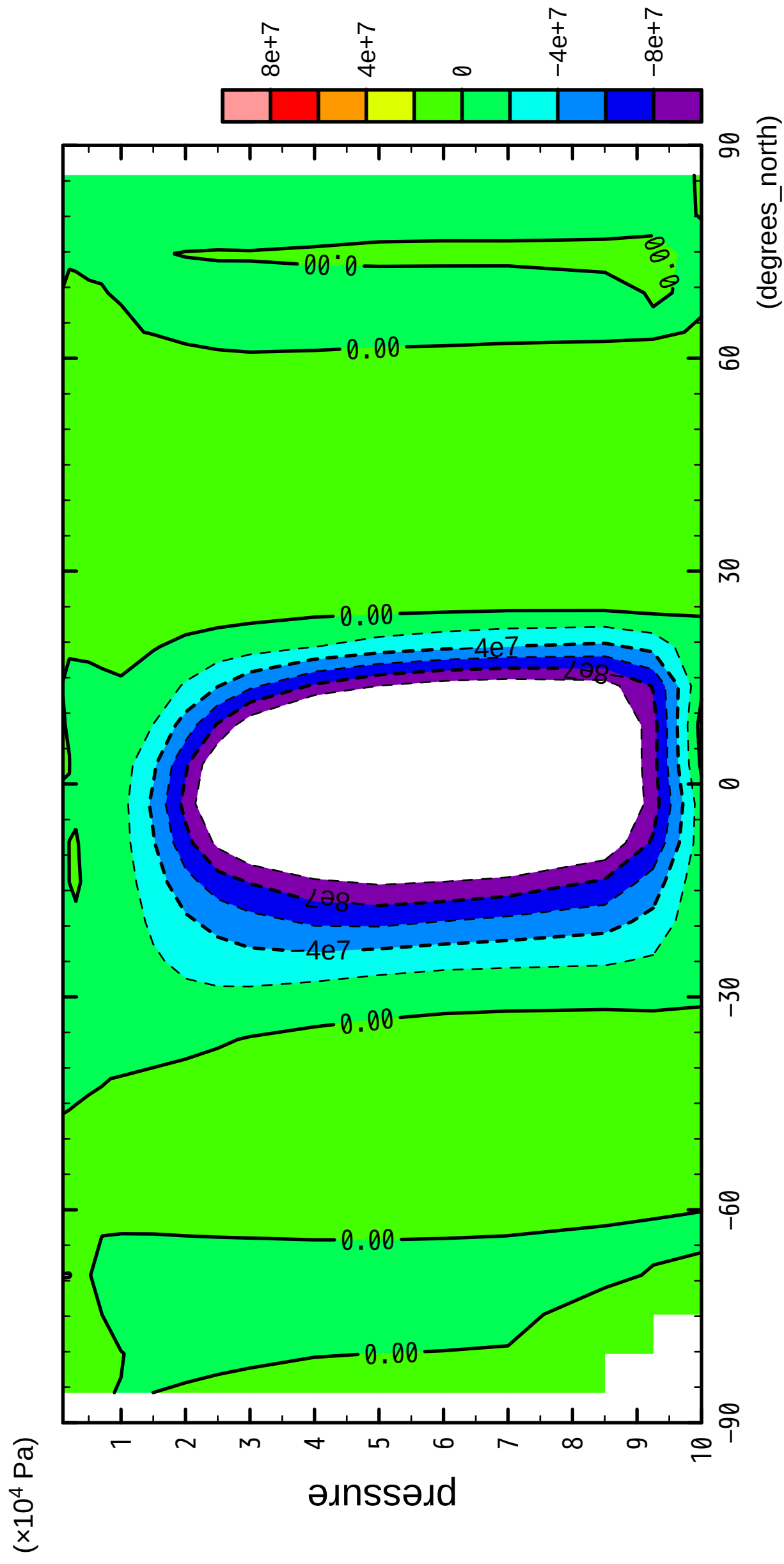
MSF



CONTOUR INTERVAL = 2.000E+07

6/12

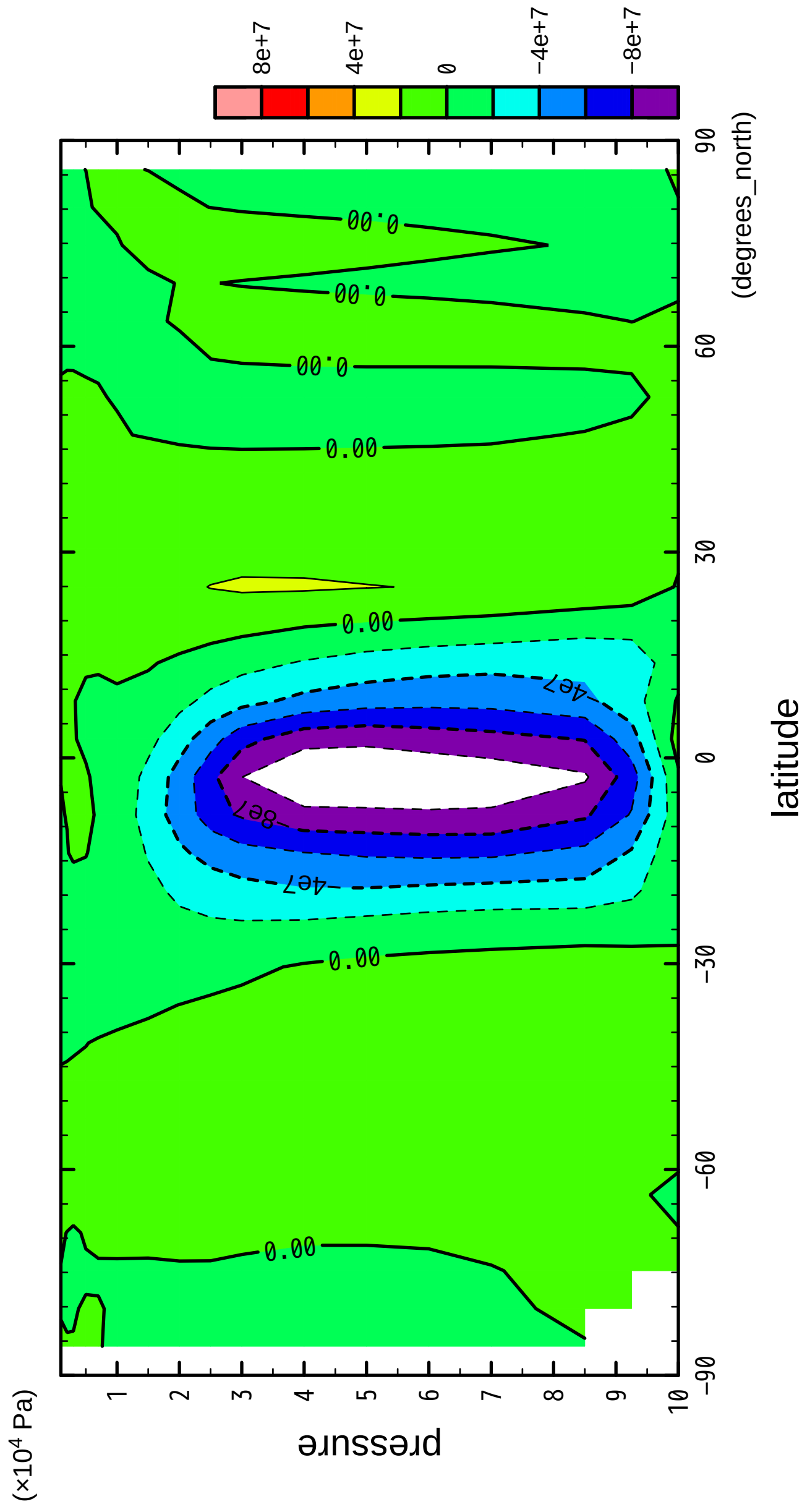
MSF



CONTOUR INTERVAL = 2.000E+07

7/12

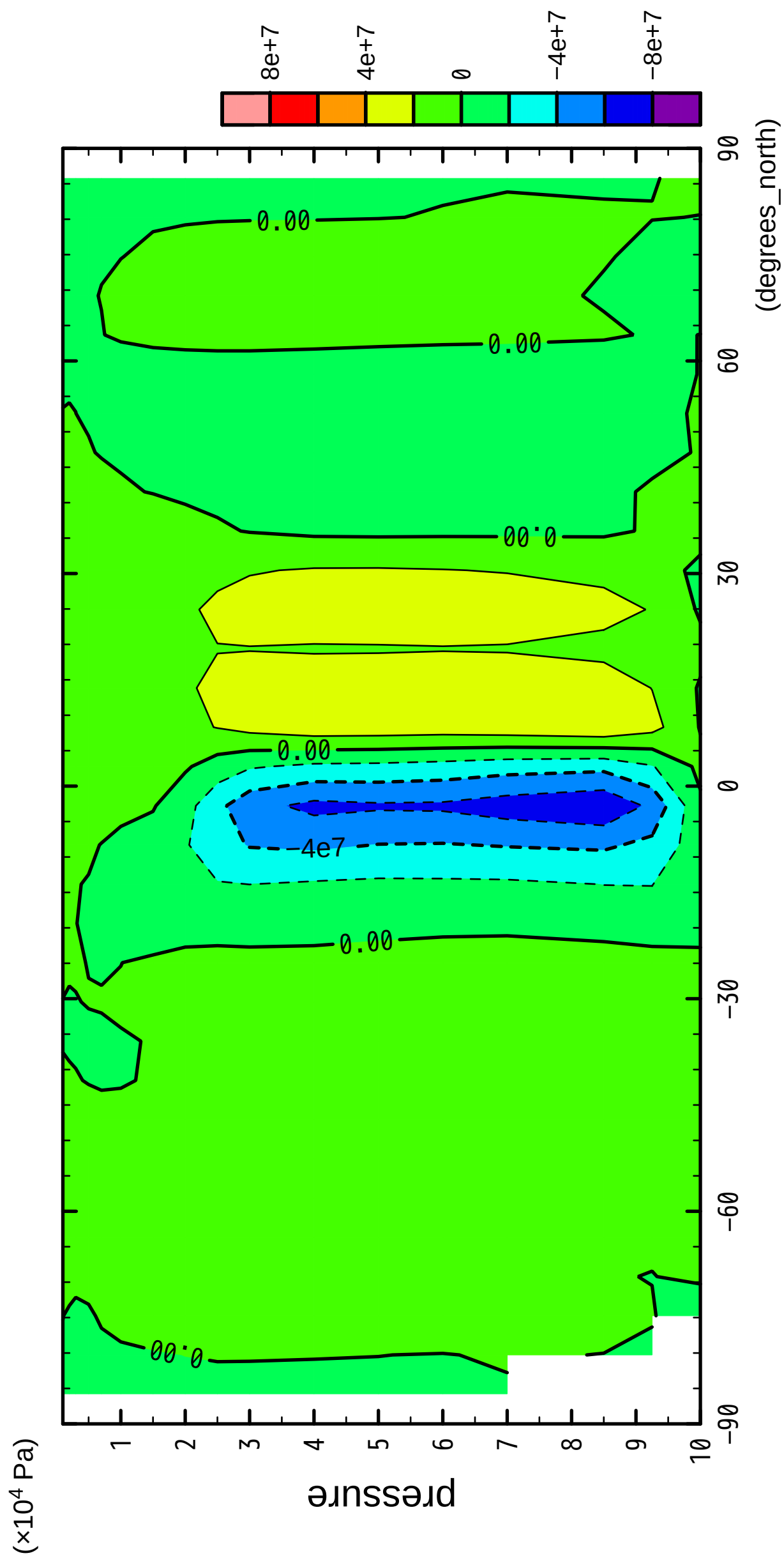
MSF



CONTOUR INTERVAL = 2.000E+07

8/12

MSF

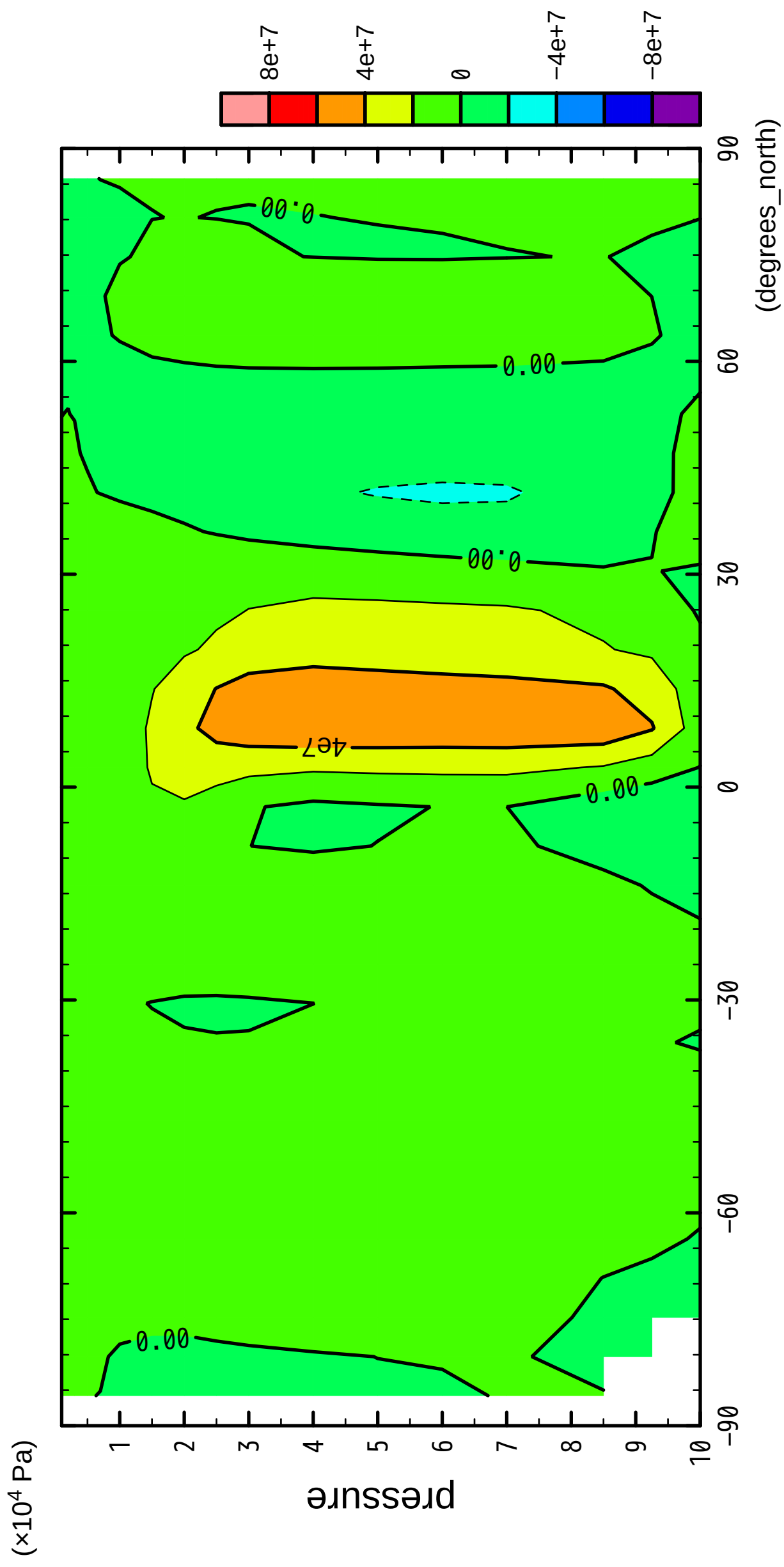


latitude

CONTOUR INTERVAL = 2.000E+07

9/12

MSF

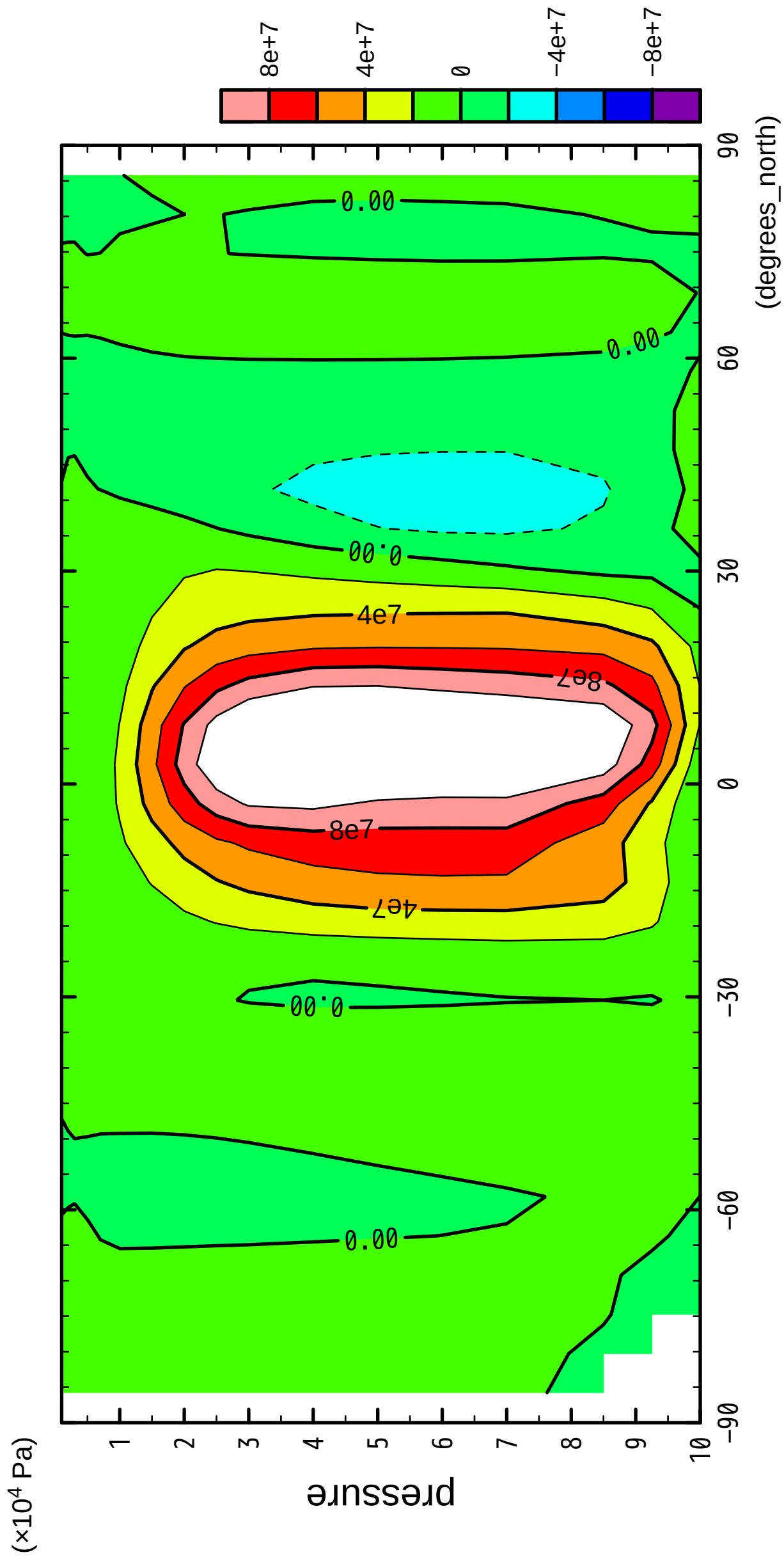


latitude

CONTOUR INTERVAL = 2.000E+07

10/12

MSF

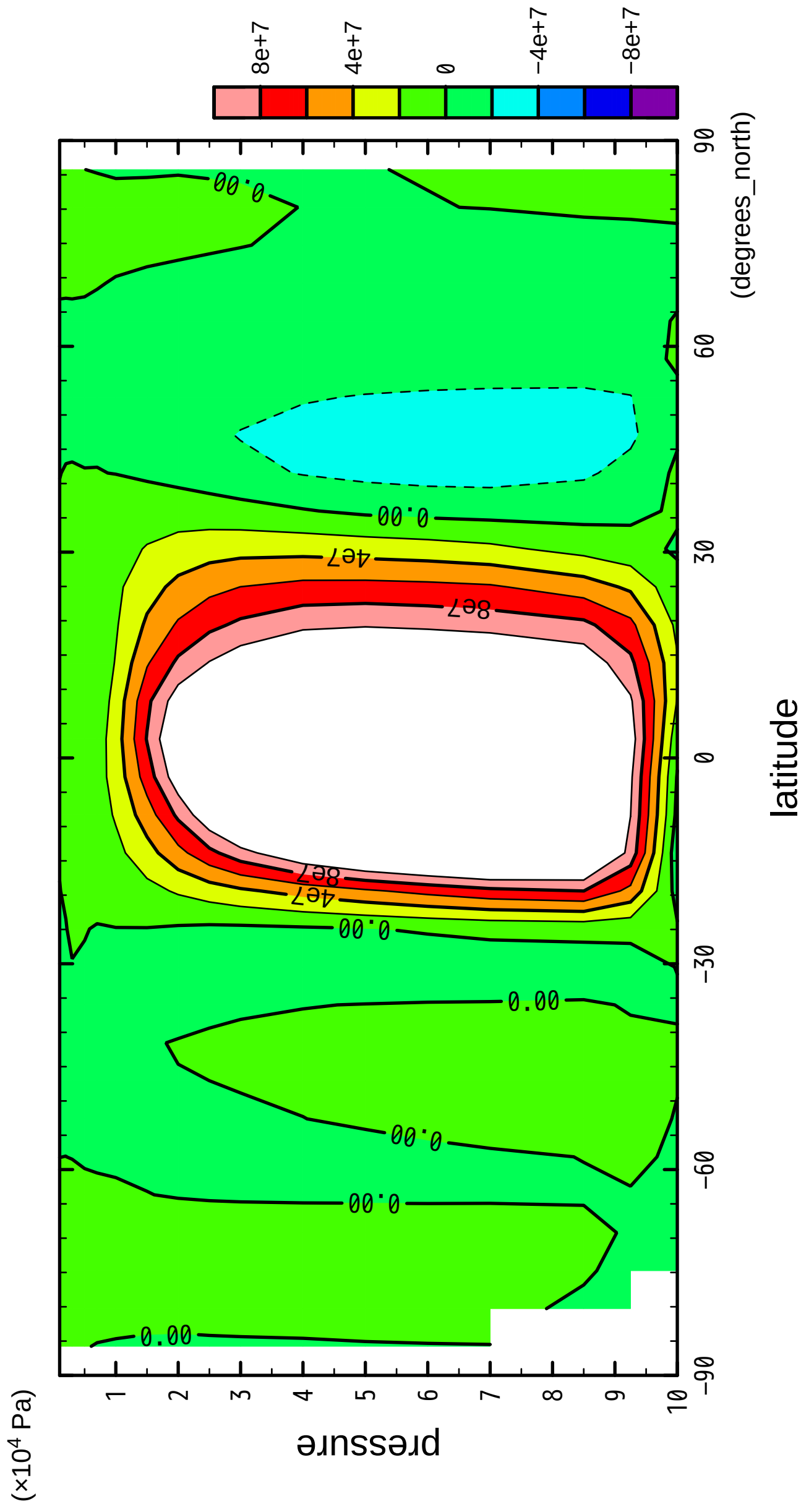


latitude

CONTOUR INTERVAL = 2.000E+07

11/12

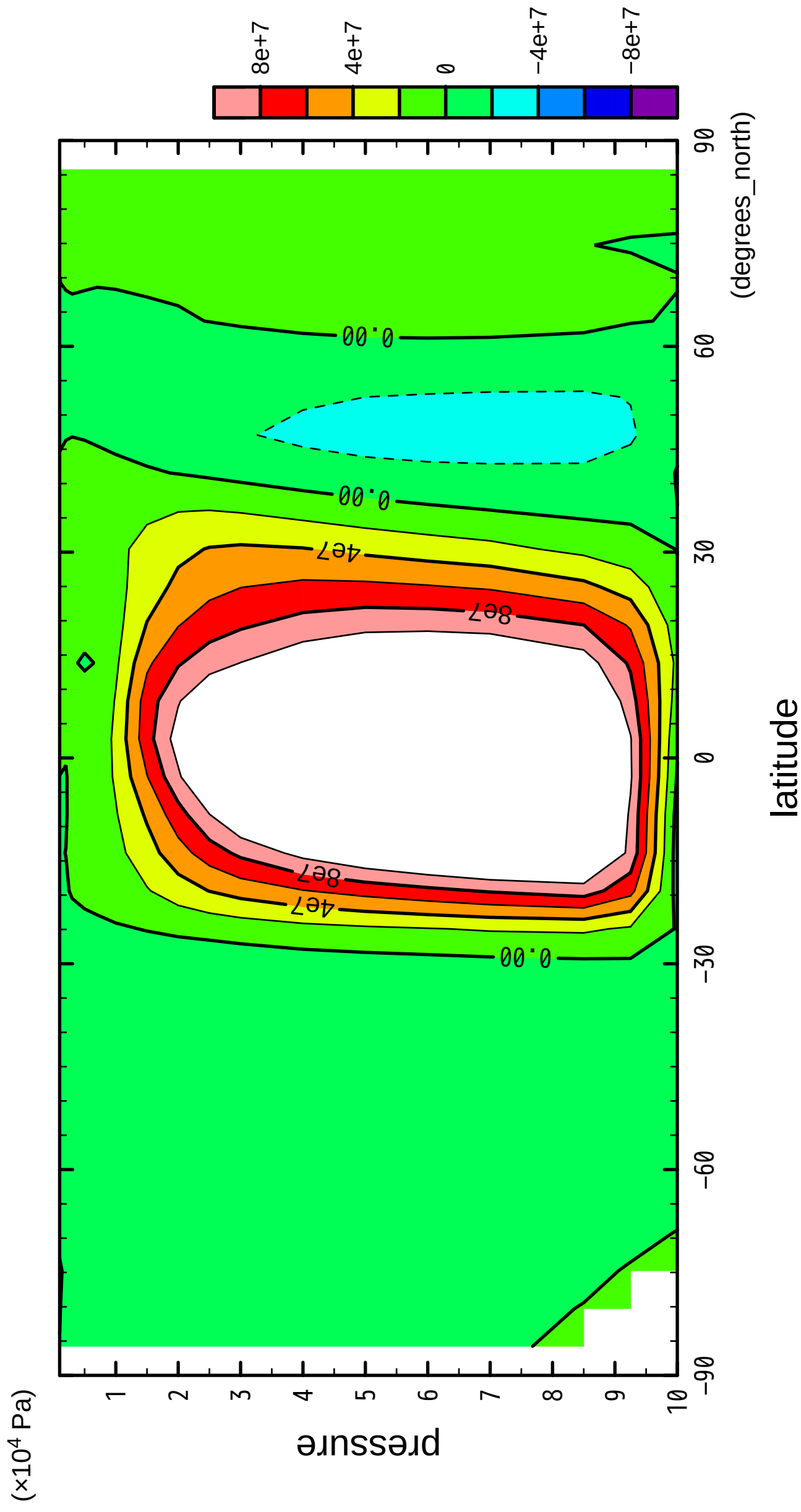
MSF



CONTOUR INTERVAL = 2.000E+07

12/12

MSF



CONTOUR INTERVAL = 2.000E+07