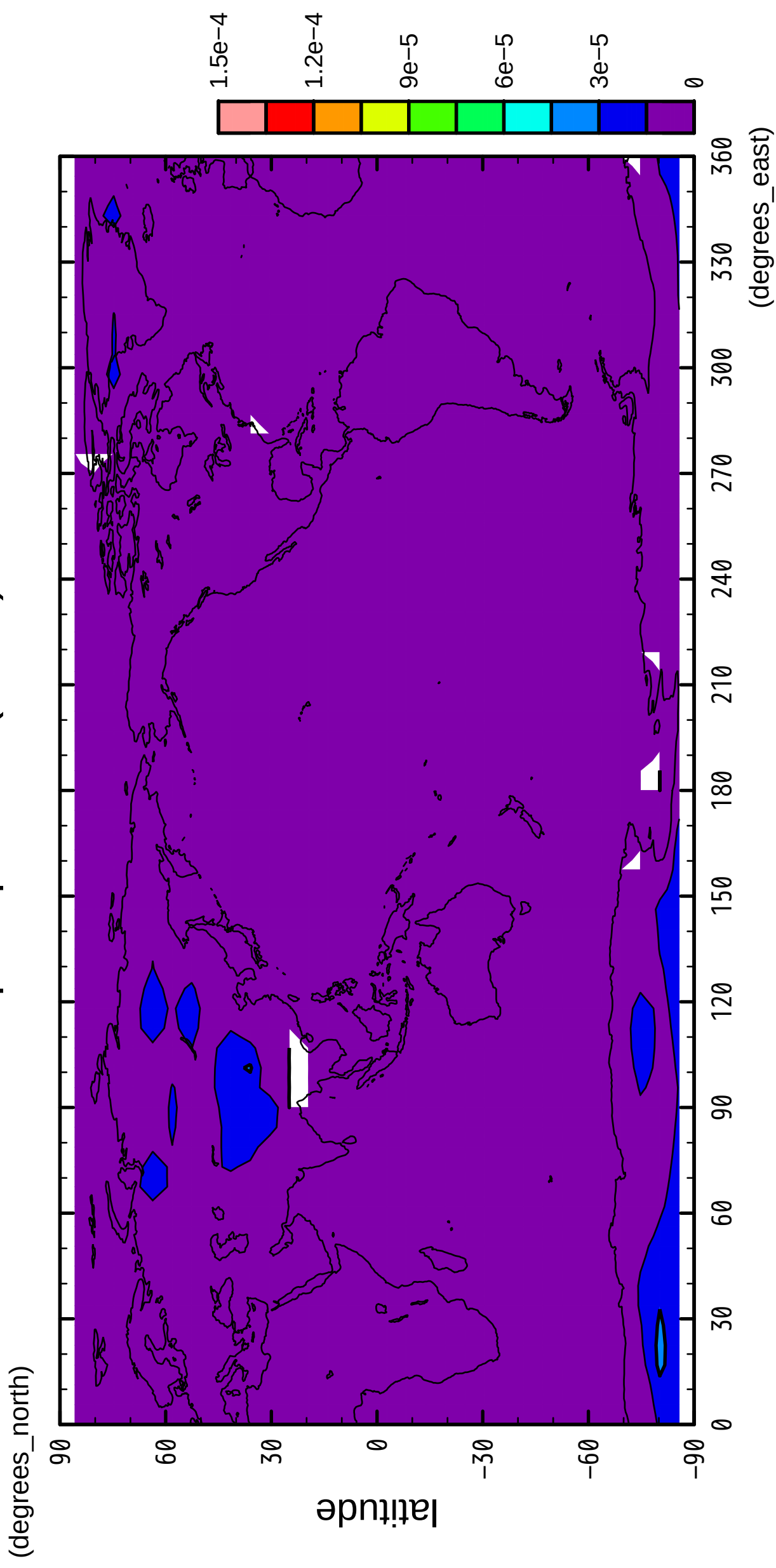


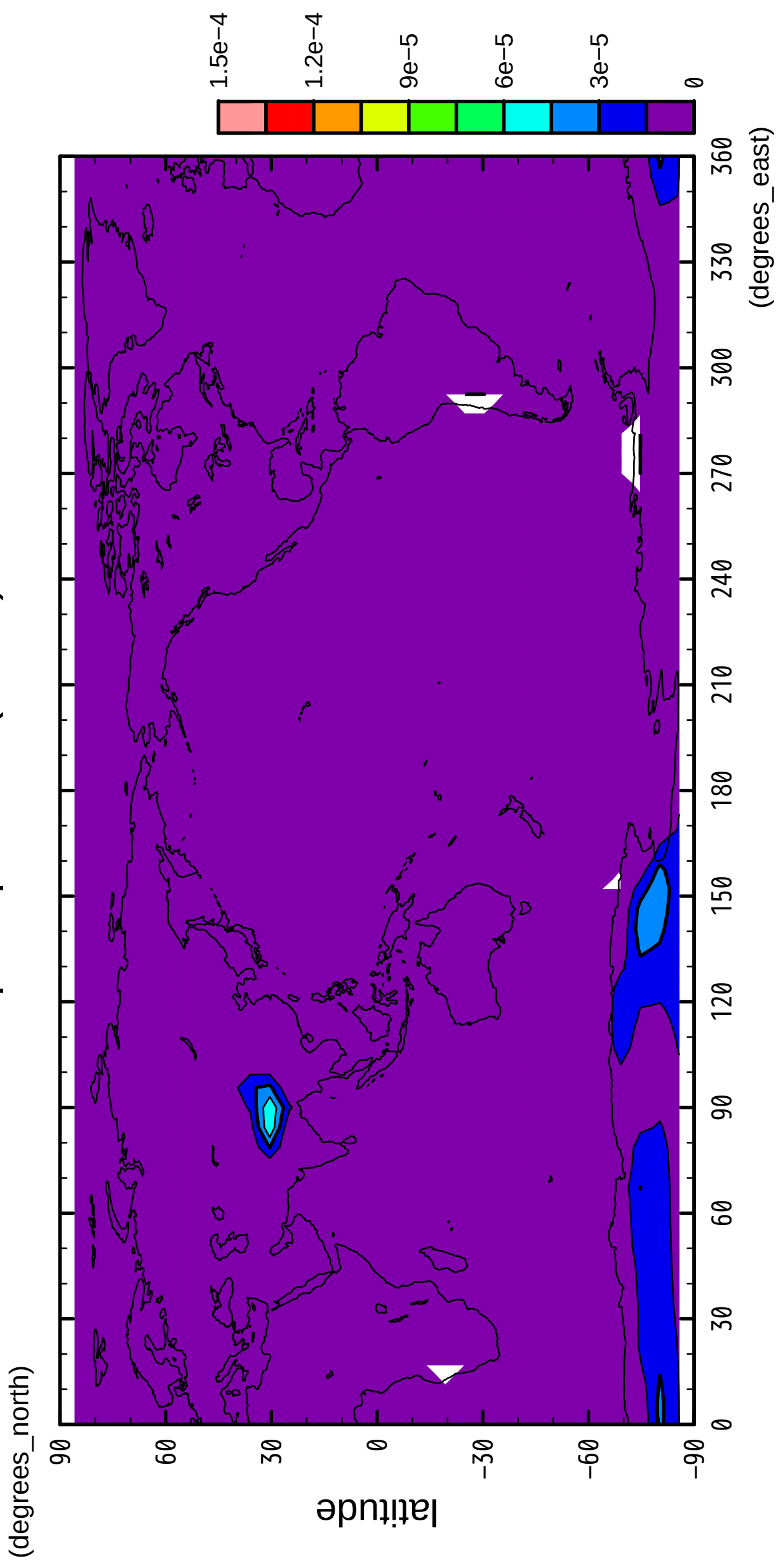
1/12

# precipitation (snow)



2/12

# precipitation (snow)

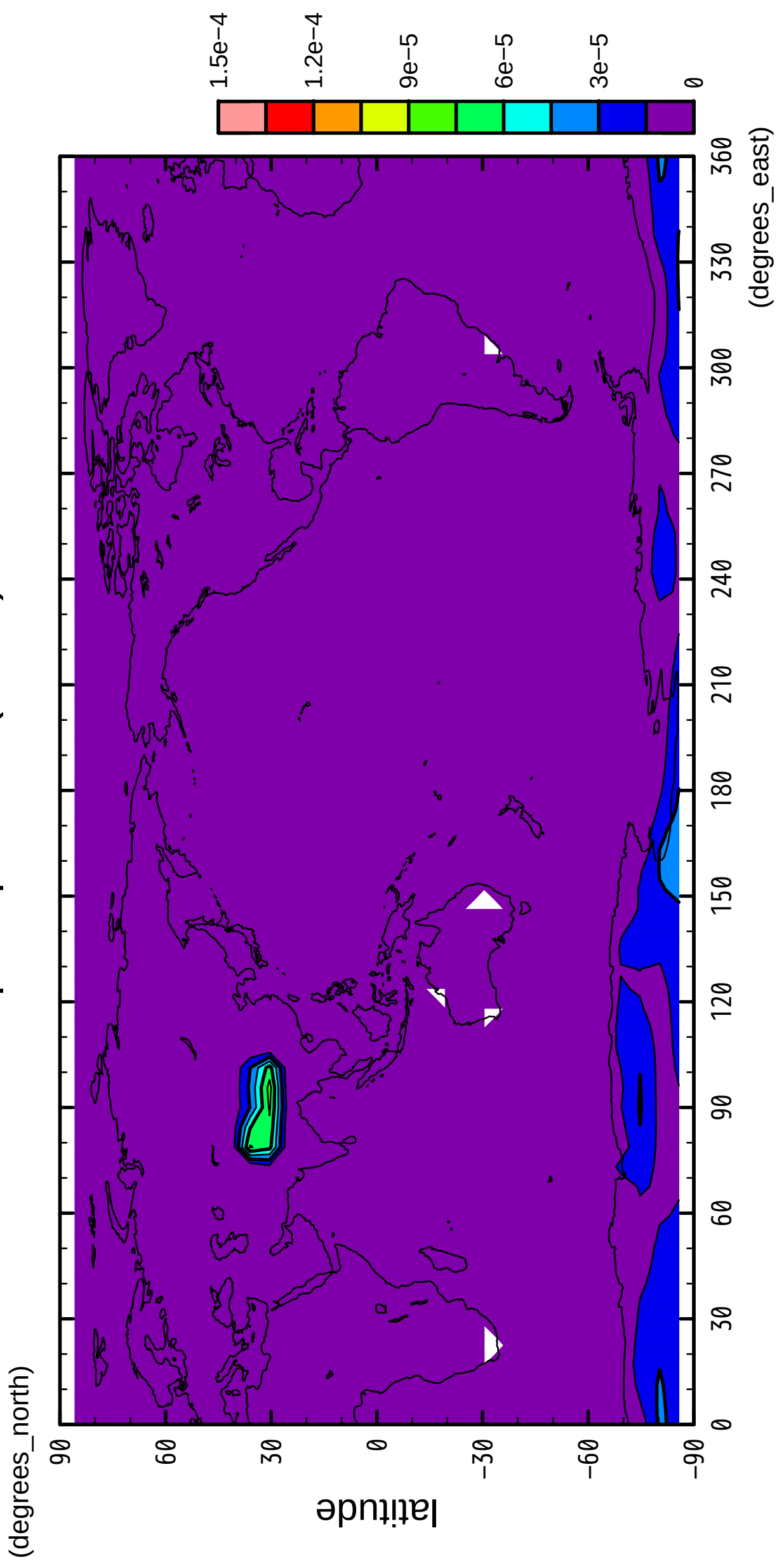


longitude

CONTOUR INTERVAL = 1.500E-05

3/12

# precipitation (snow)

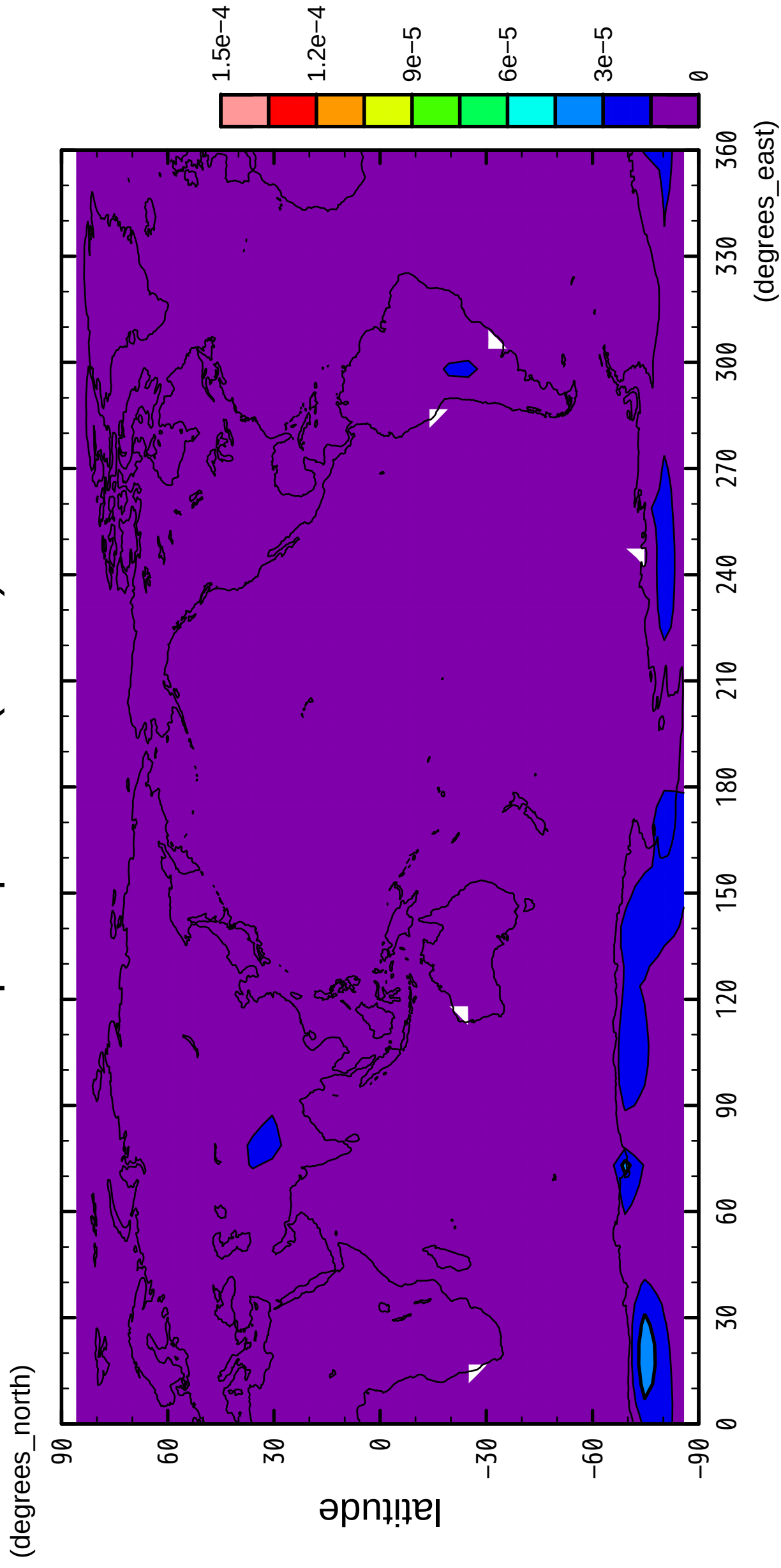


longitude

CONTOUR INTERVAL = 1.500E-05

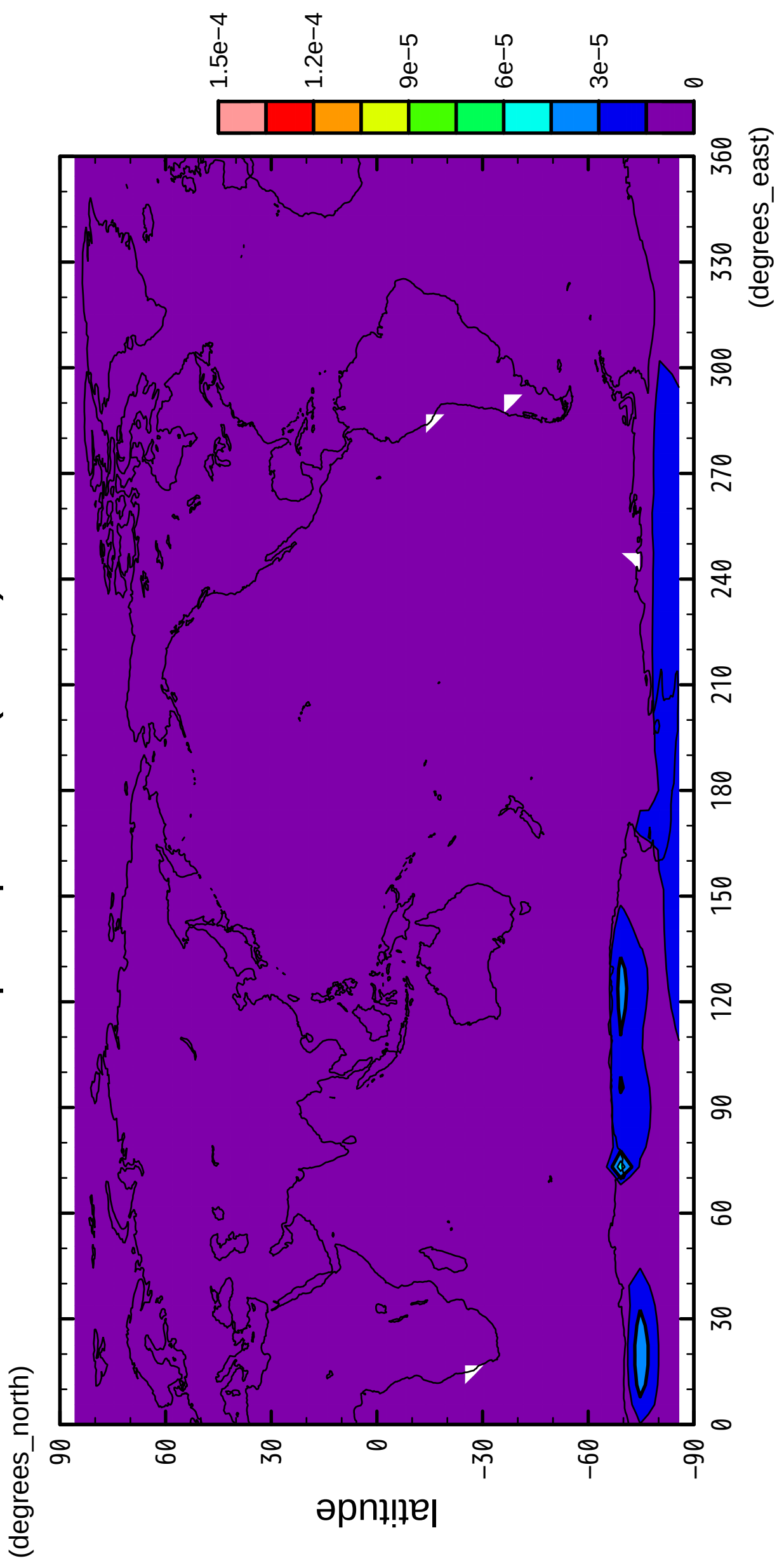
4/12

# precipitation (snow)



5/12

# precipitation (snow)

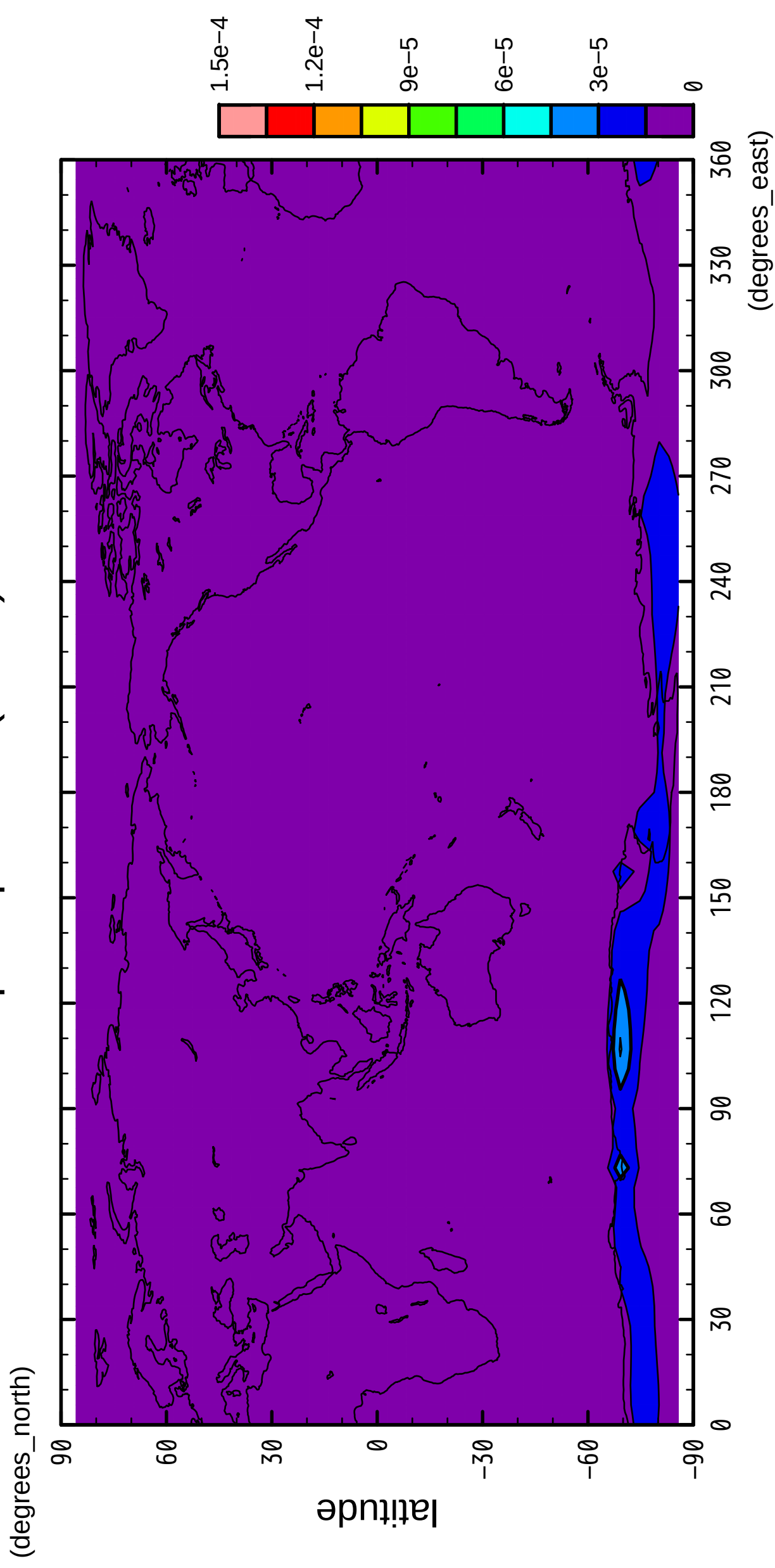


longitude

CONTOUR INTERVAL = 1.500E-05

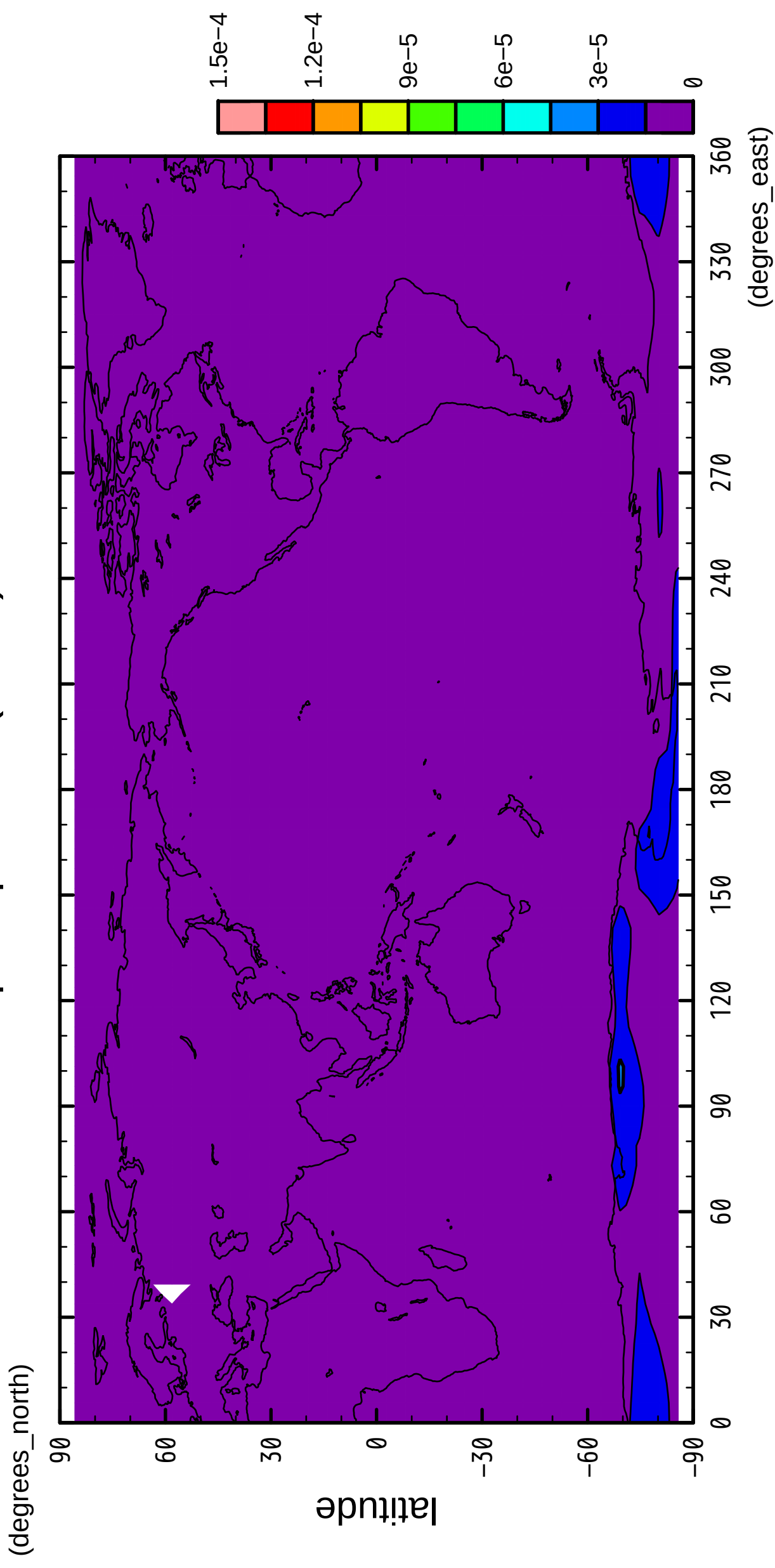
6/12

precipitation (snow)



7/12

# precipitation (snow)

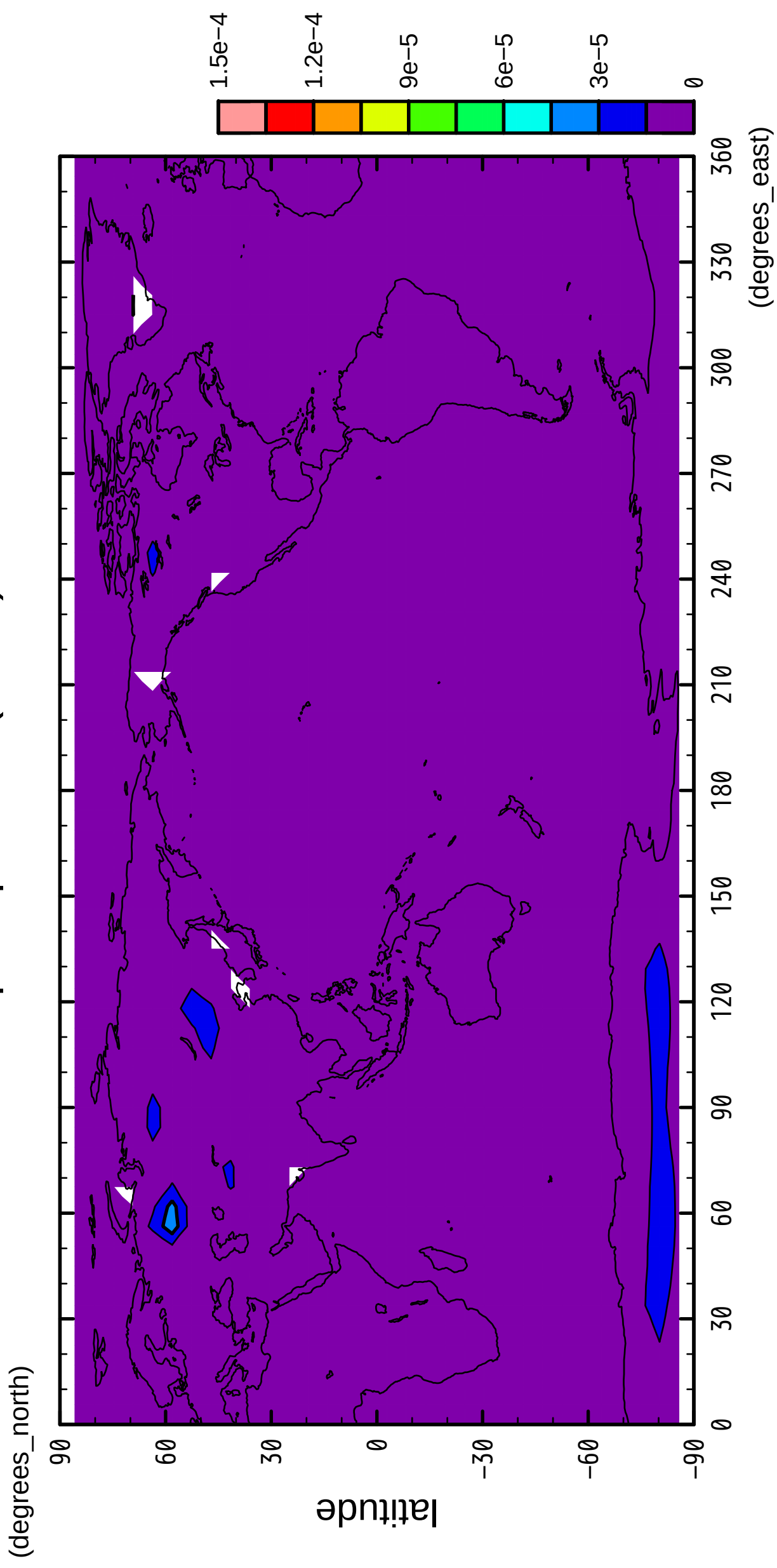


longitude

CONTOUR INTERVAL = 1.500E-05

8/12

# precipitation (snow)



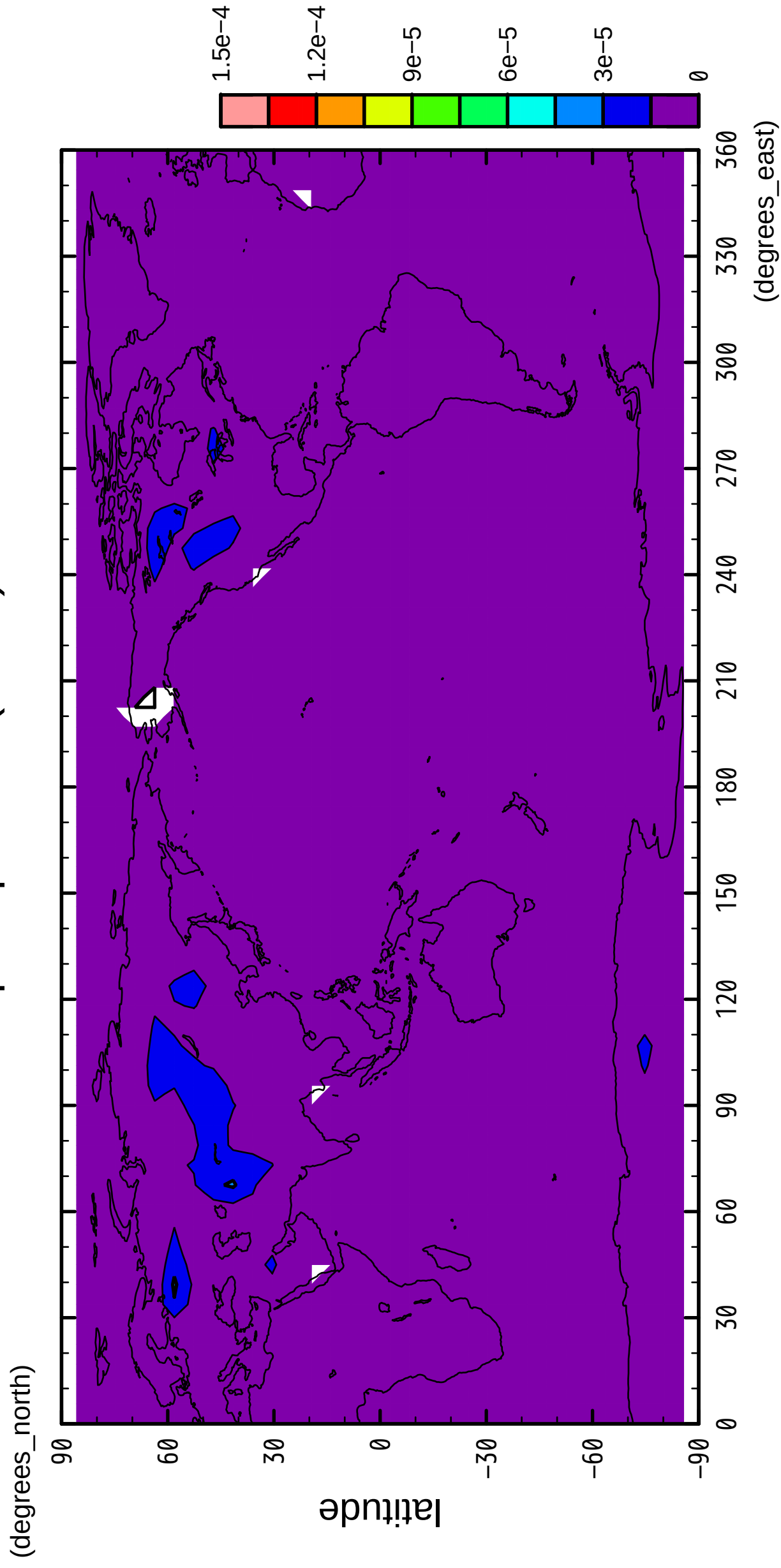
longitude

CONTOUR INTERVAL = 1.500E-05



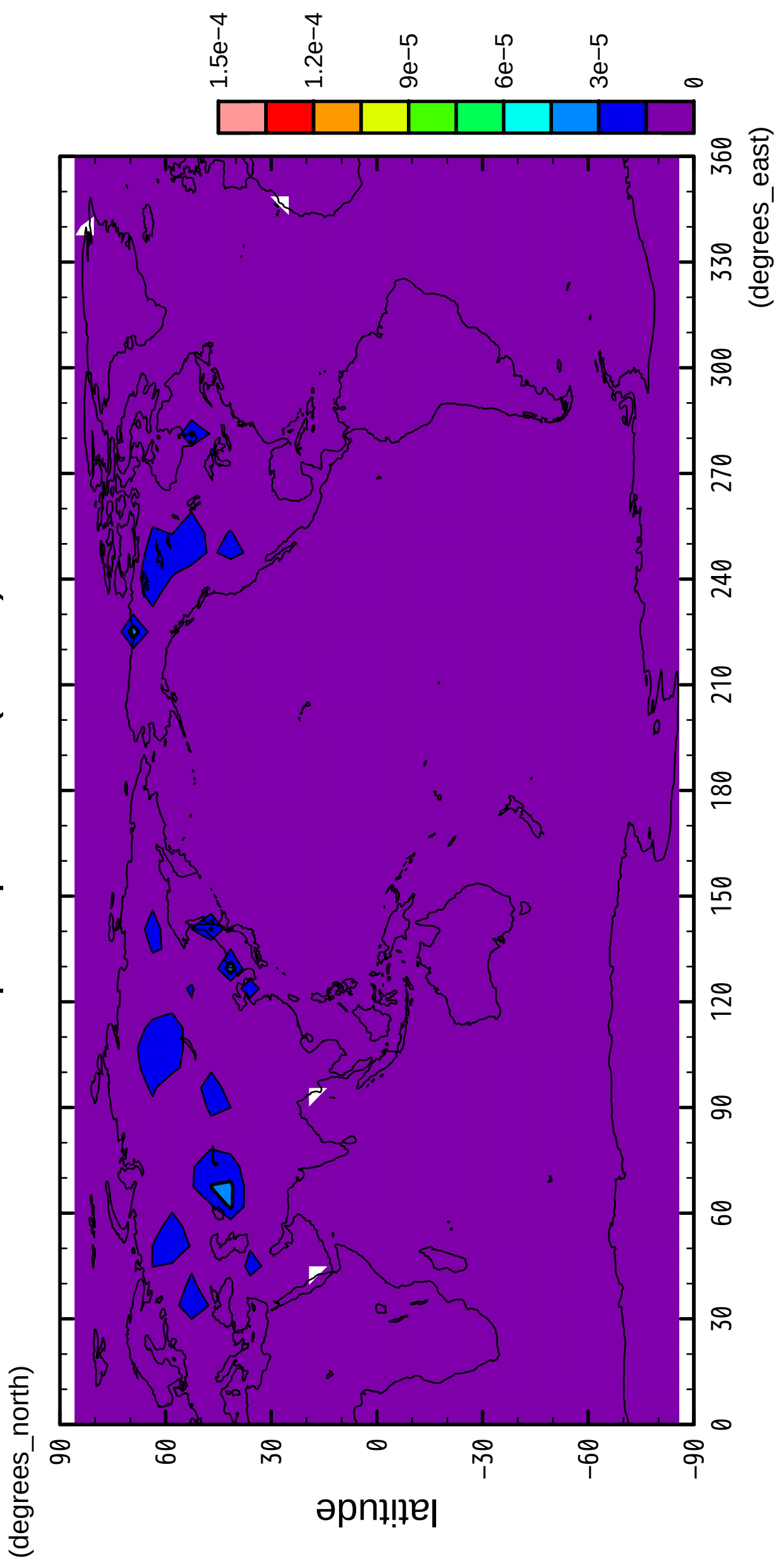
9/12

precipitation (snow)



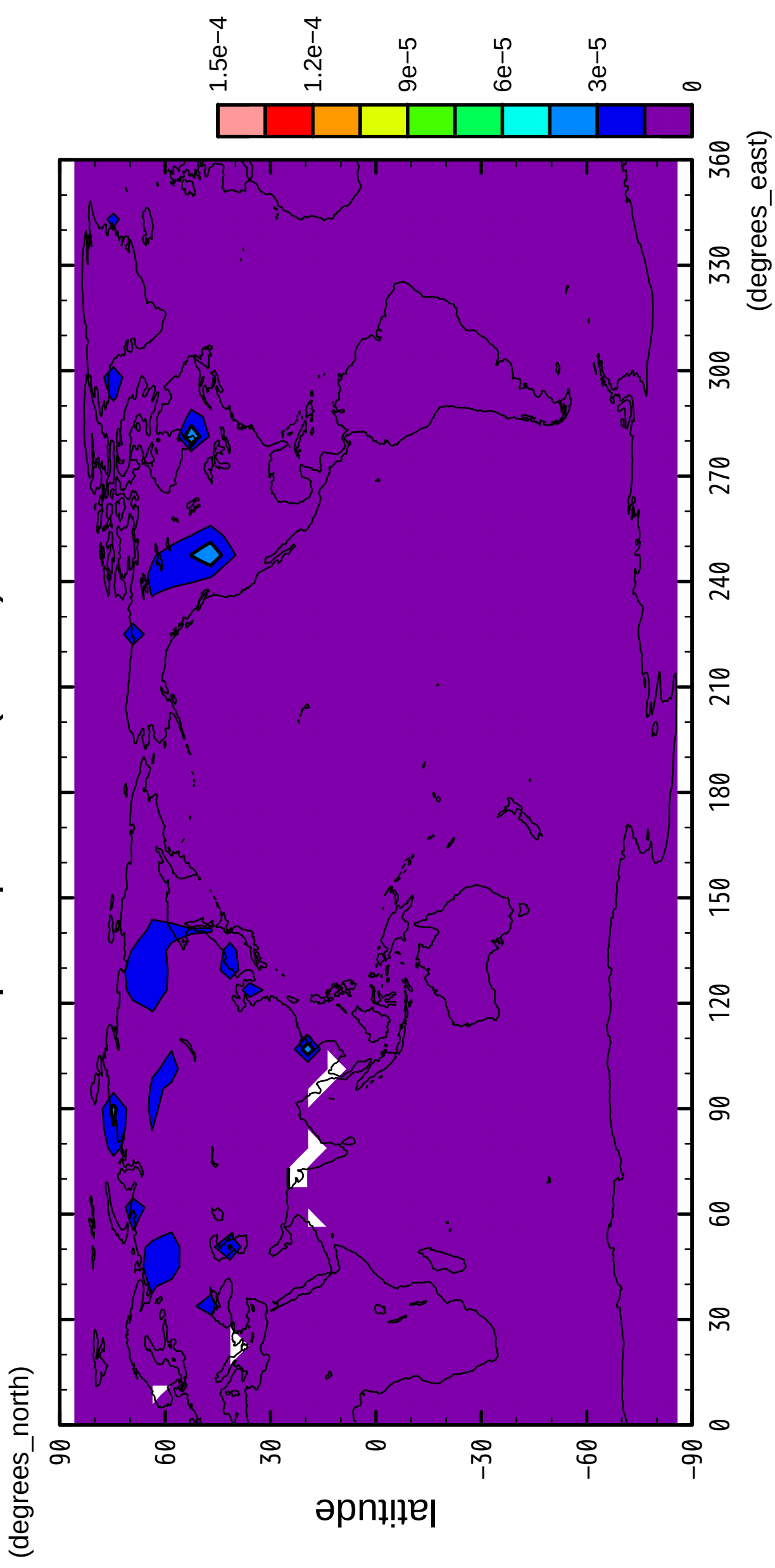
10/12

precipitation (snow)



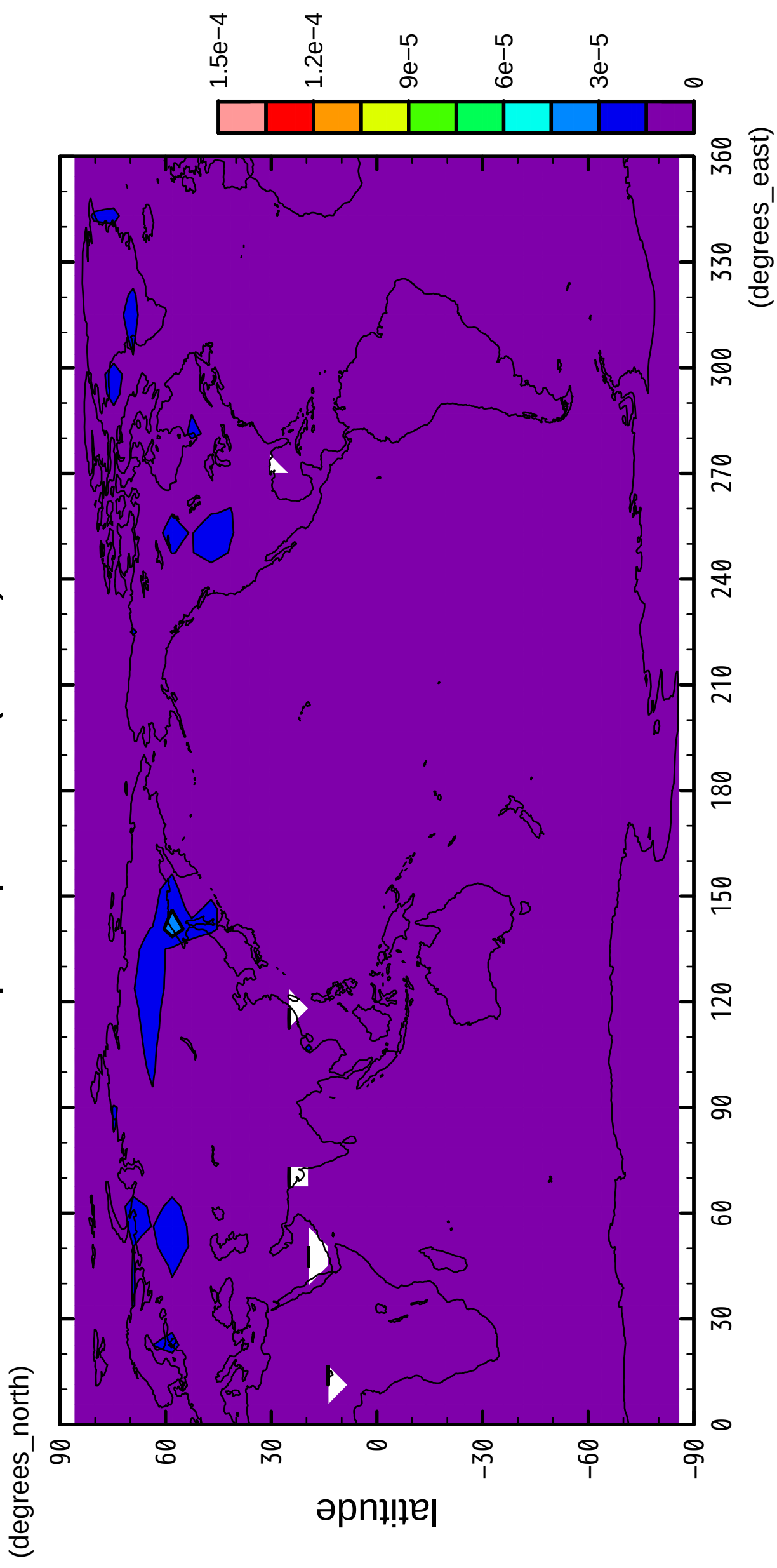
11/12

precipitation (snow)



12/12

# precipitation (snow)



longitude

CONTOUR INTERVAL = 1.500E-05