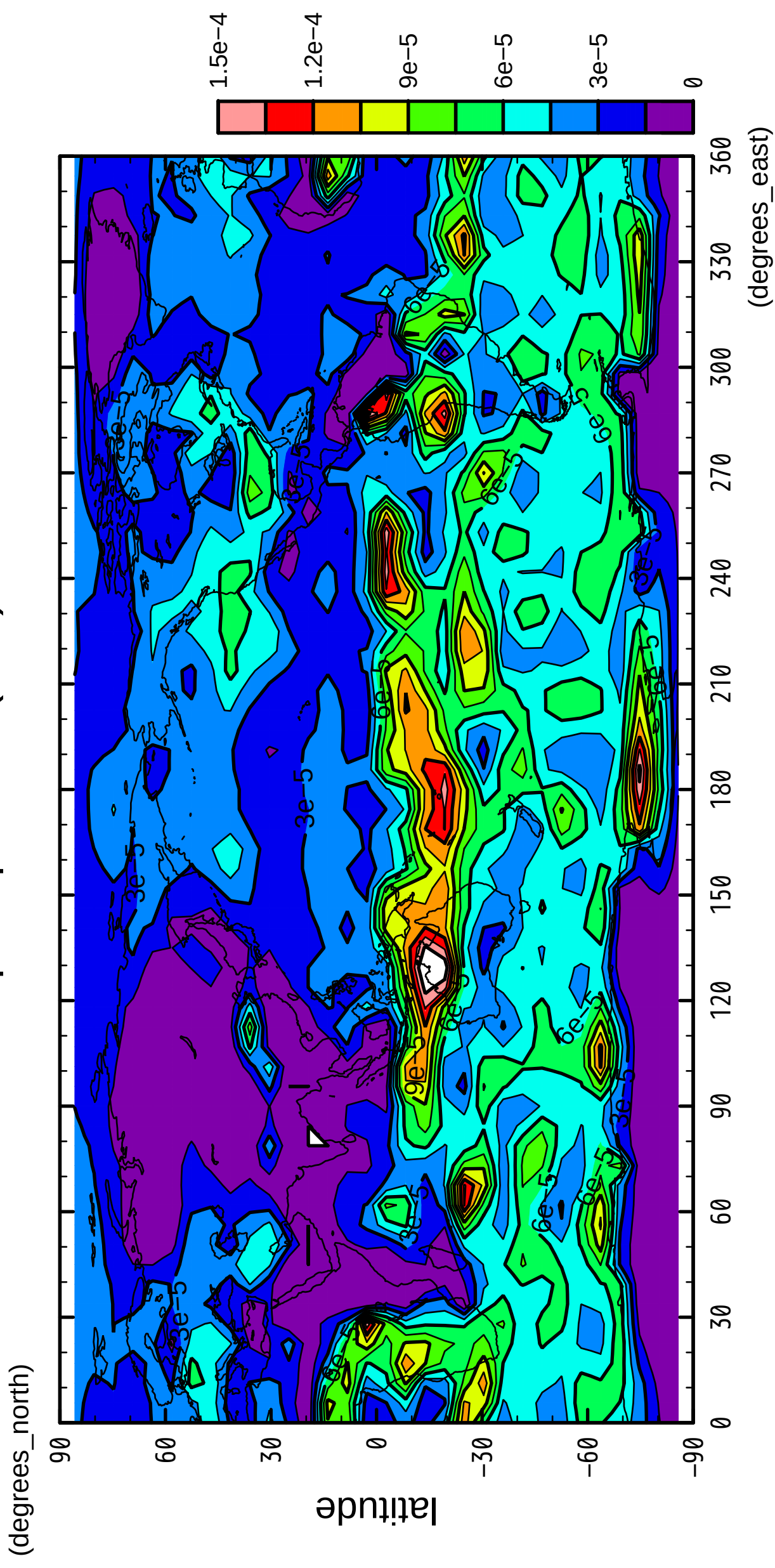


1/12

precipitation (rain)

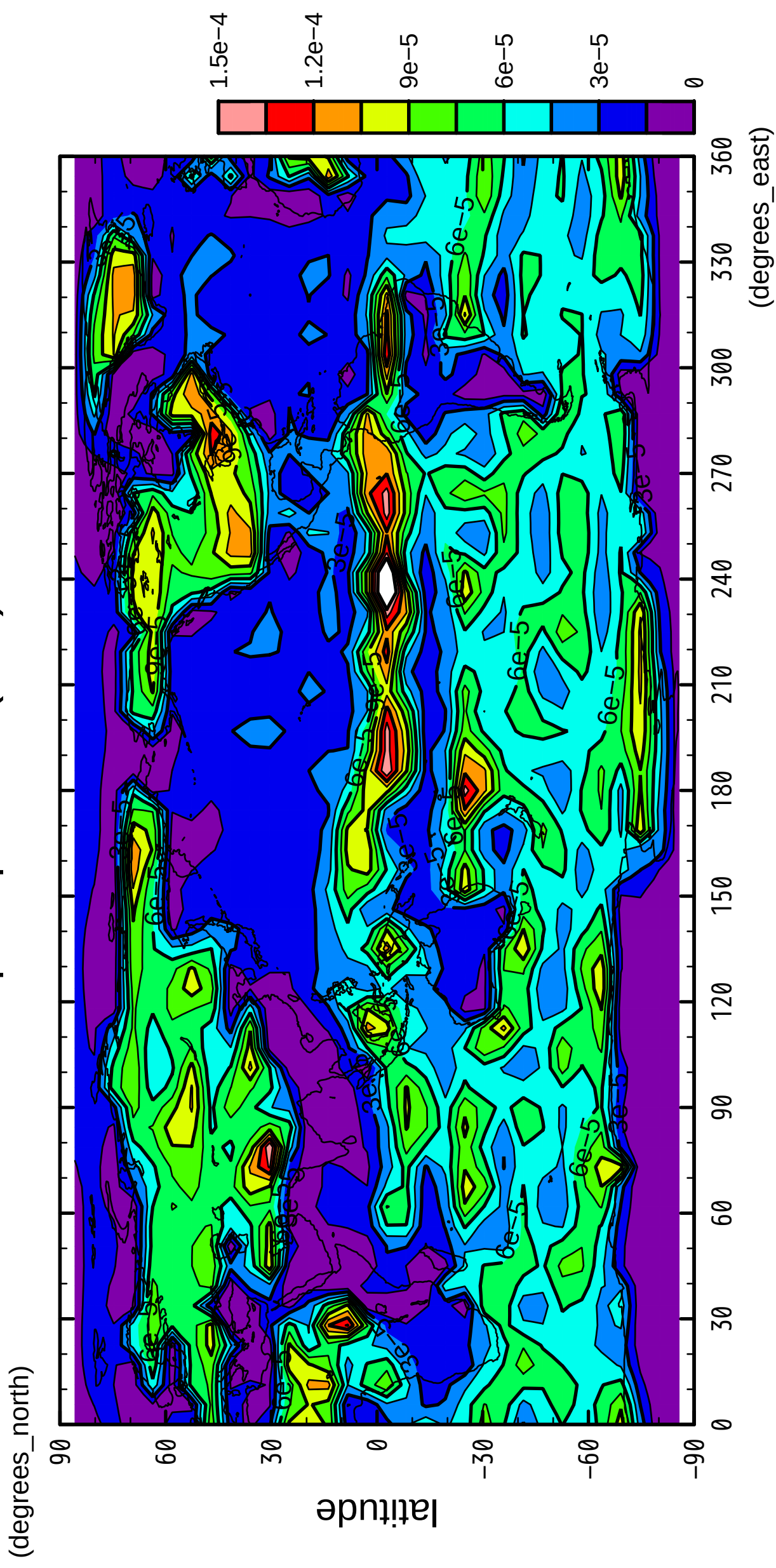


longitude

CONTOUR INTERVAL = 1.500E-05

2/12

precipitation (rain)

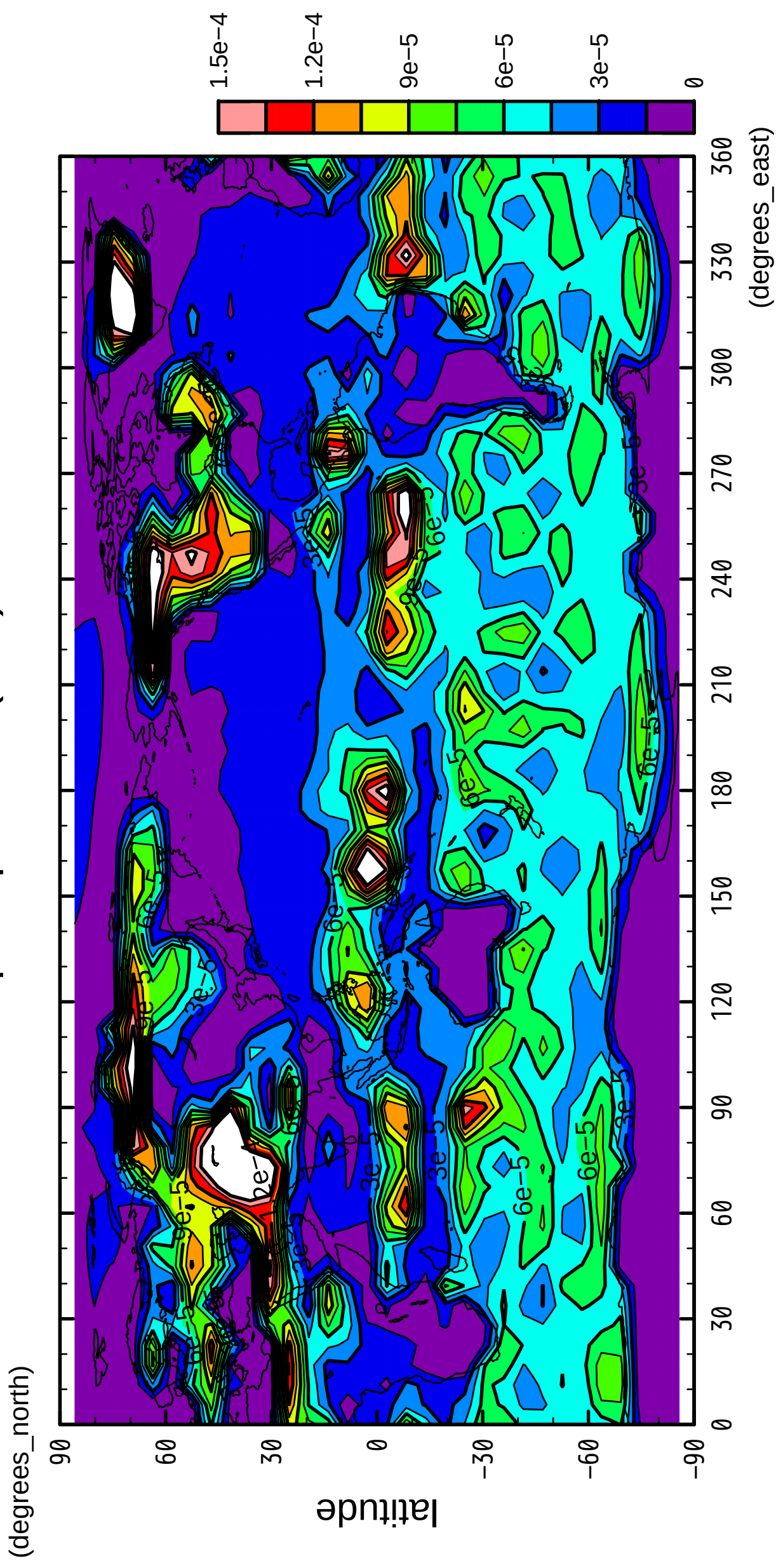


longitude

CONTOUR INTERVAL = 1.500E-05

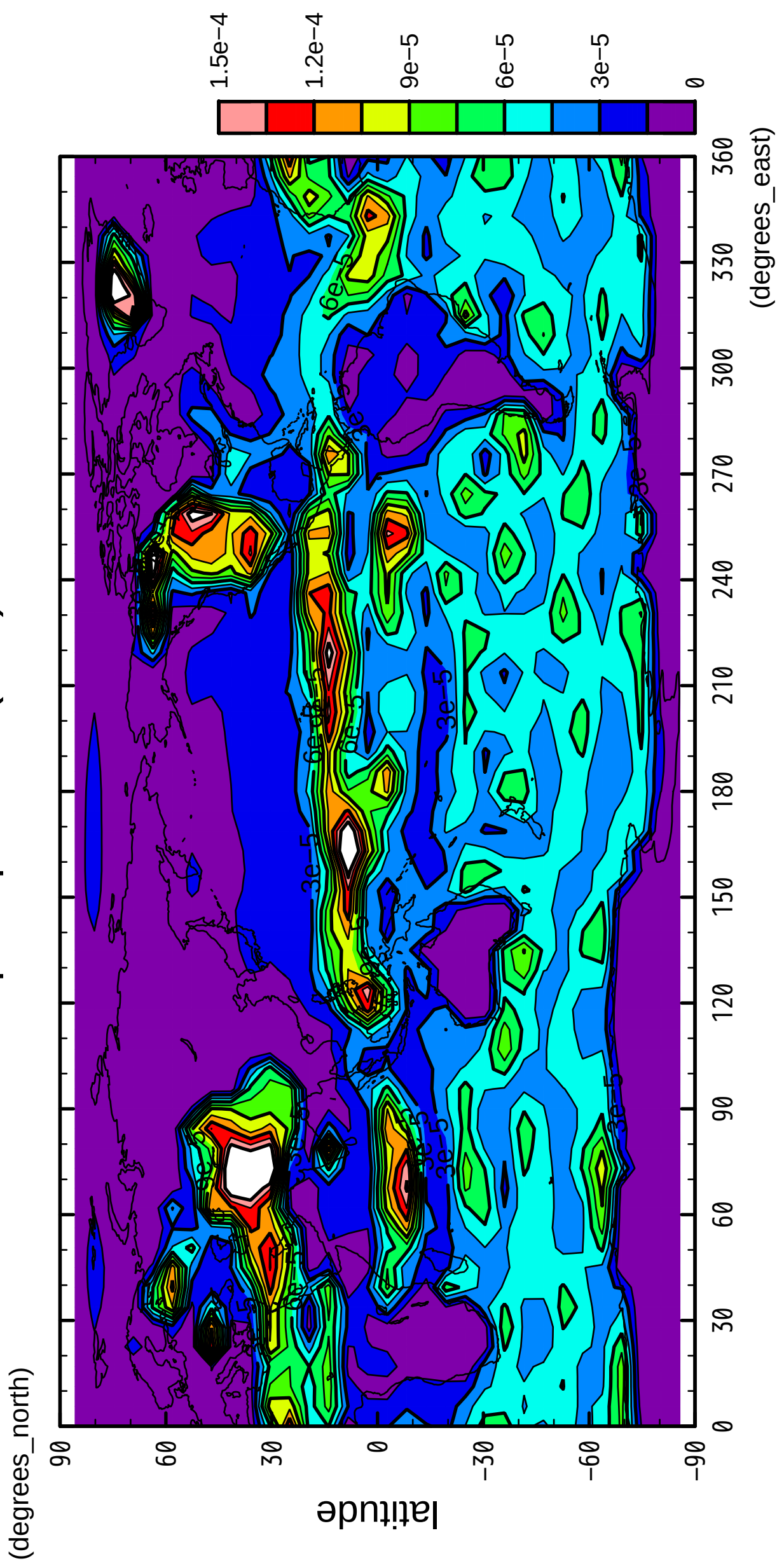
3/12

precipitation (rain)



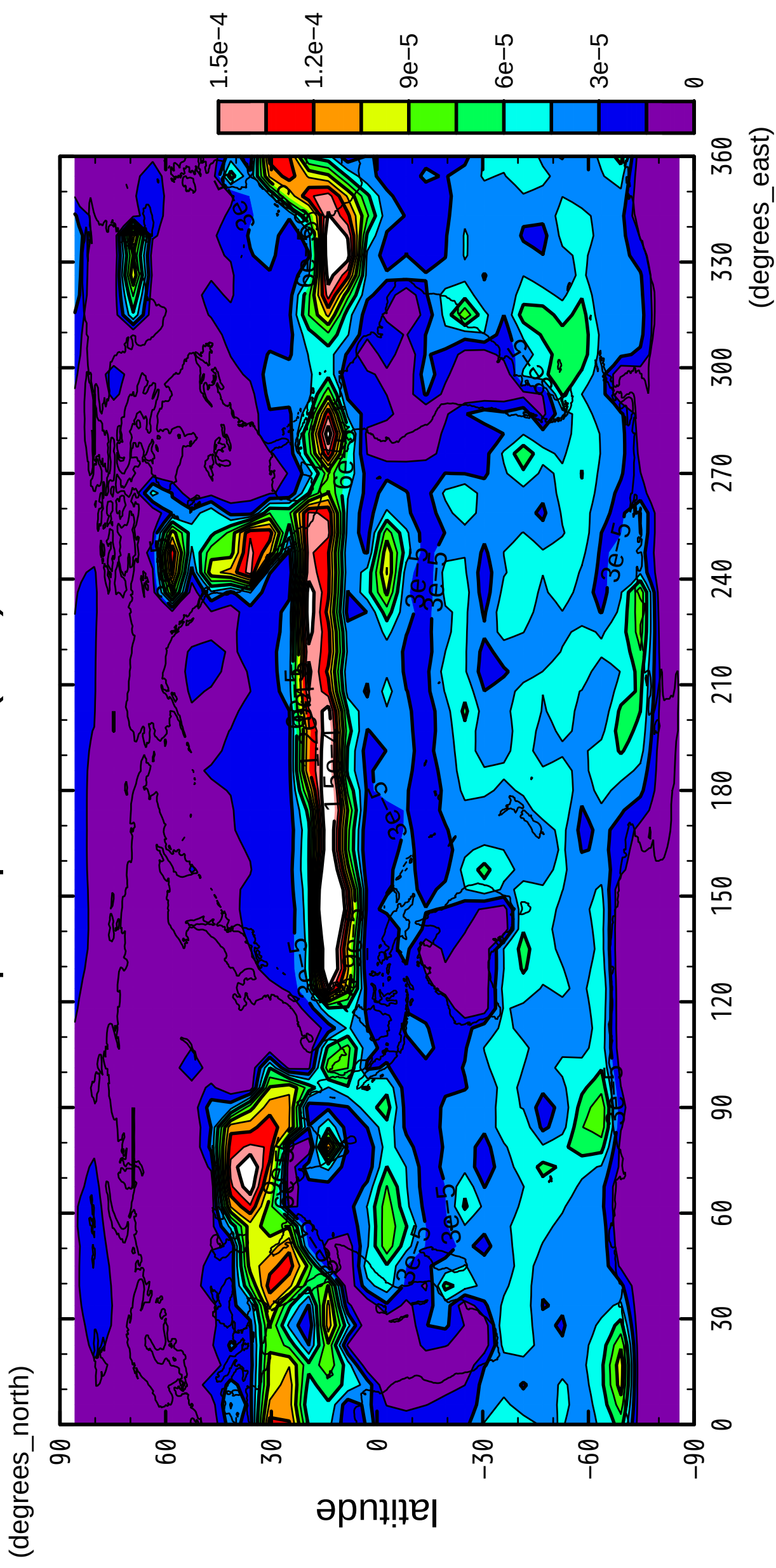
4/12

precipitation (rain)



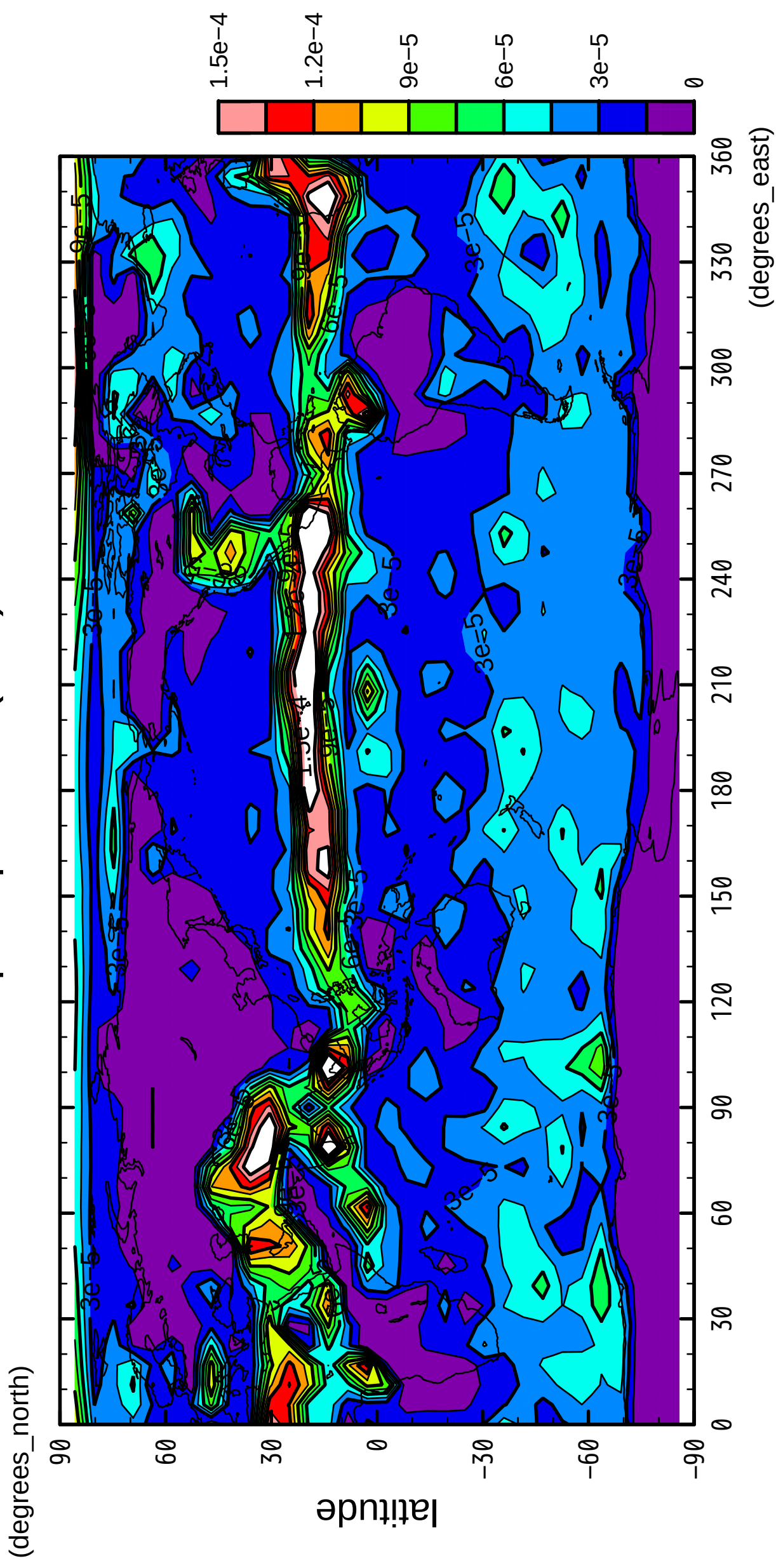
5/12

precipitation (rain)



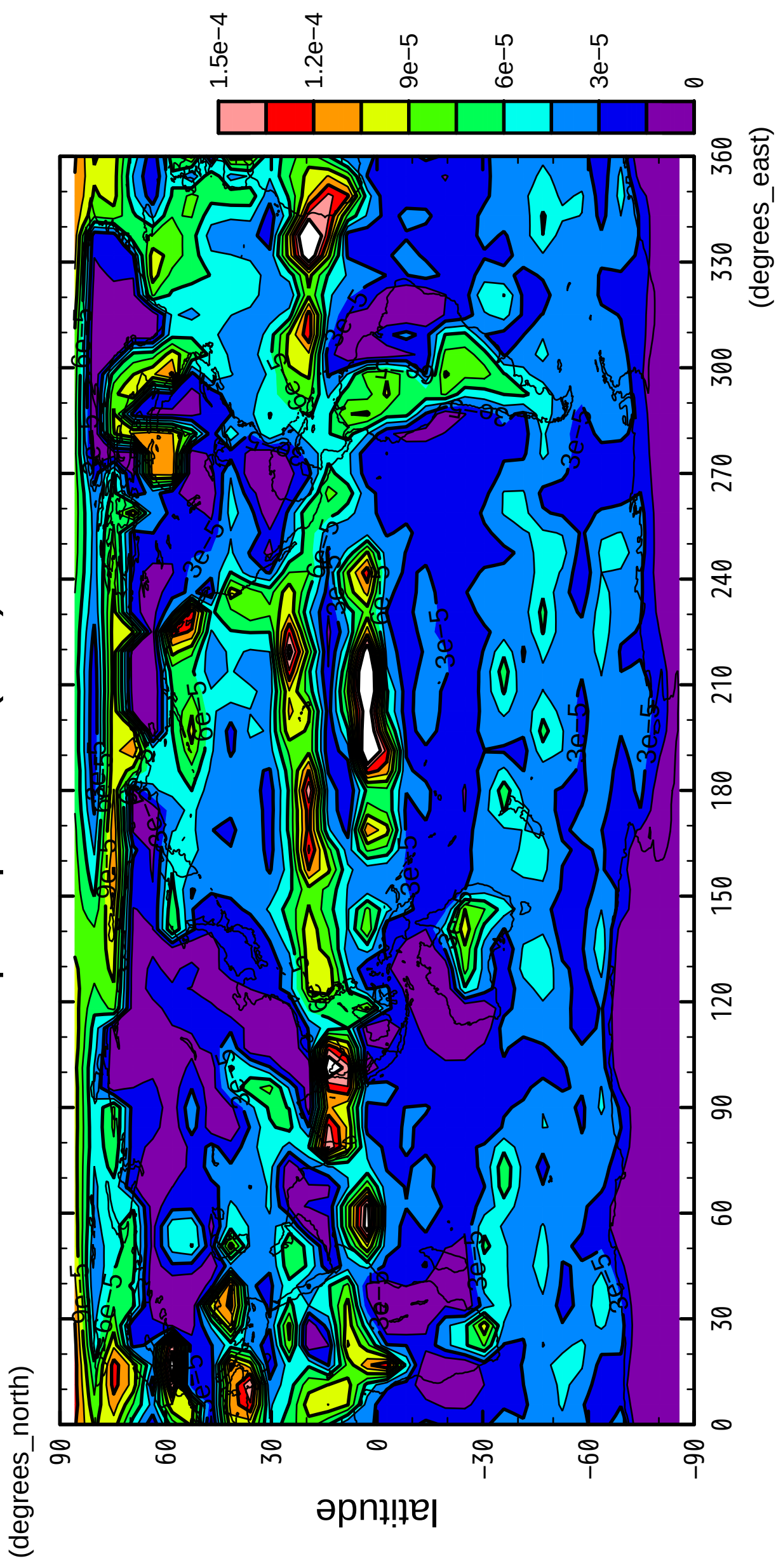
6/12

precipitation (rain)



7/12

precipitation (rain)

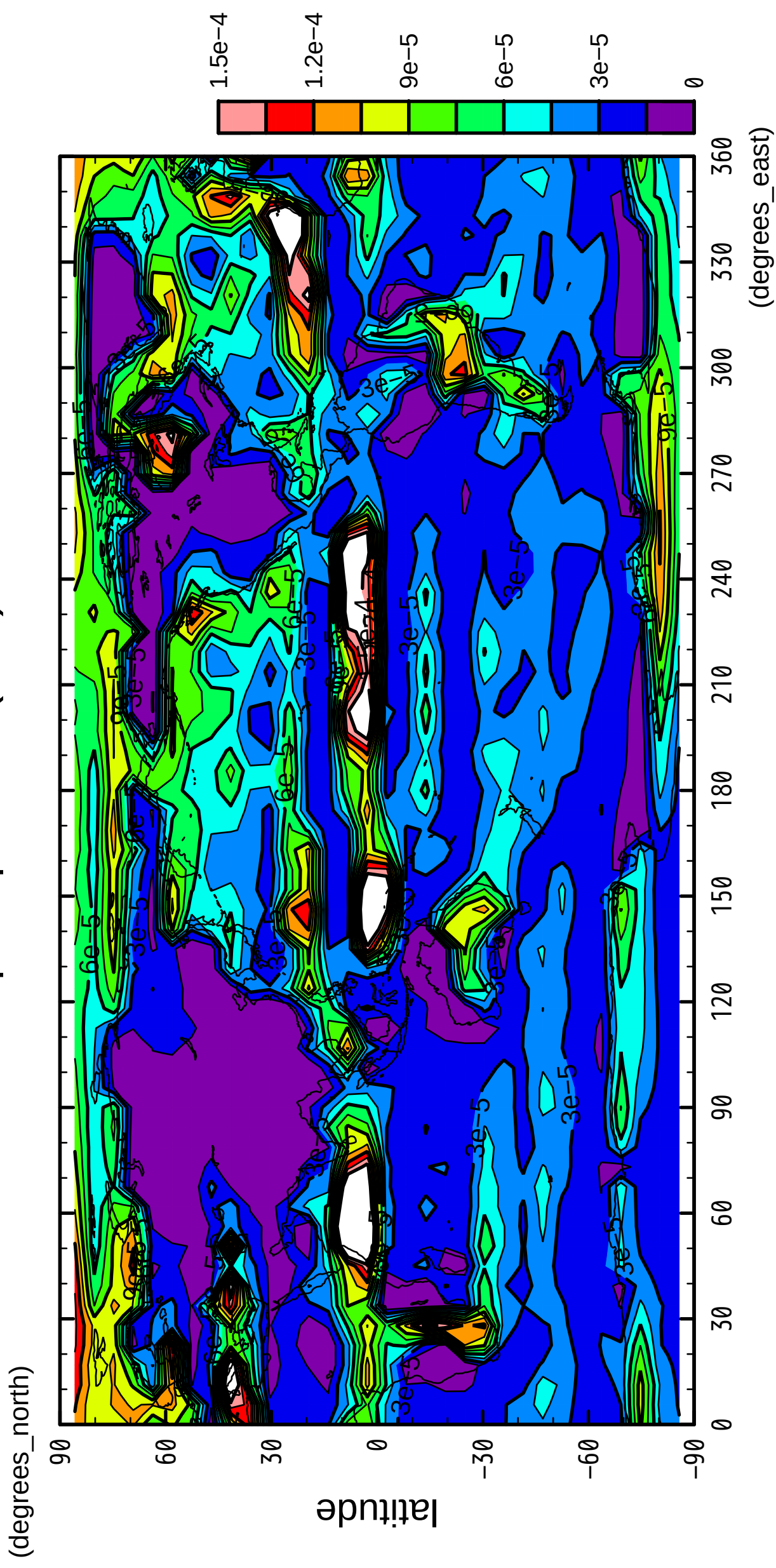


longitude

CONTOUR INTERVAL = 1.500E-05

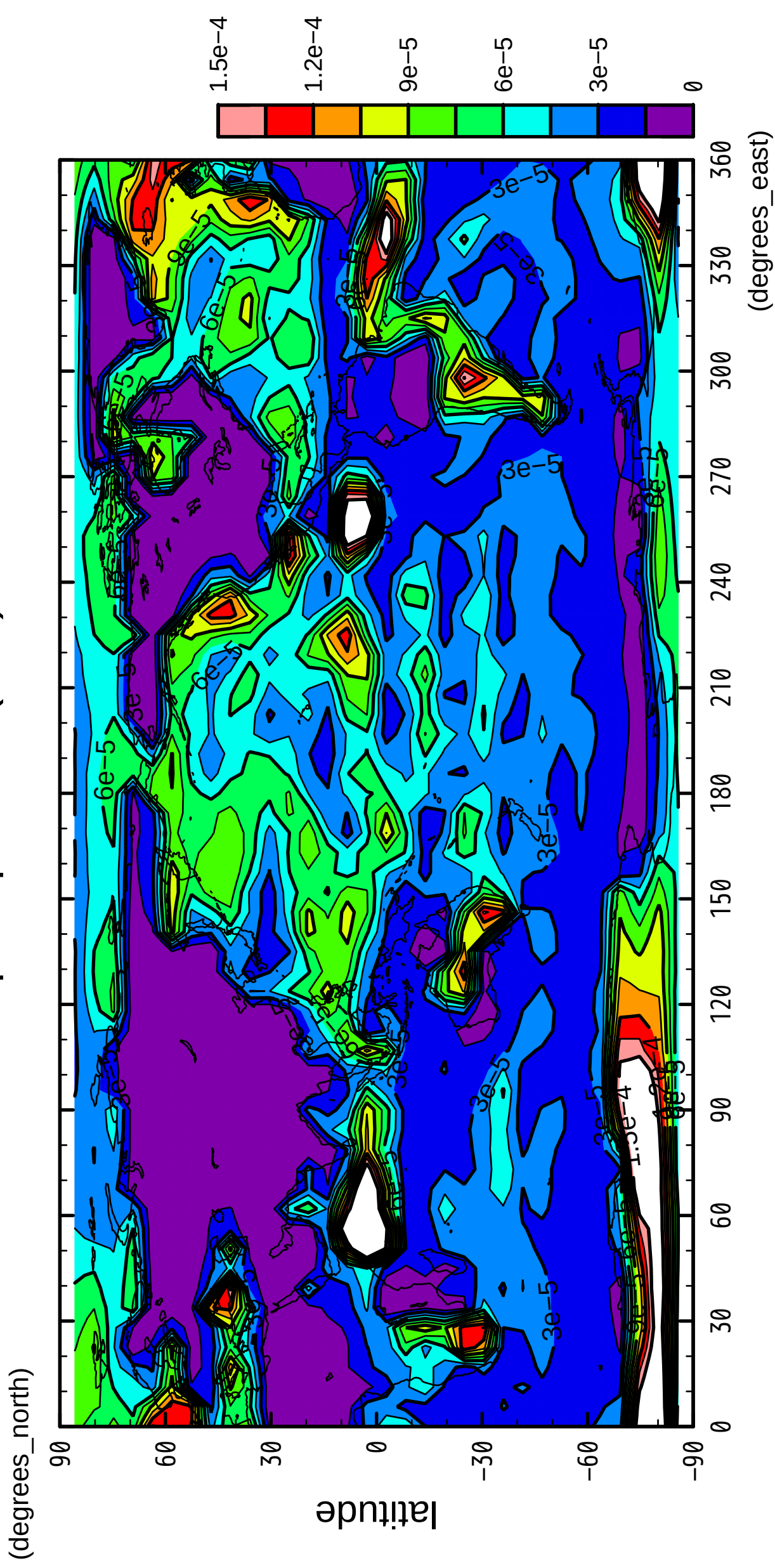
8/12

precipitation (rain)



9/12

precipitation (rain)

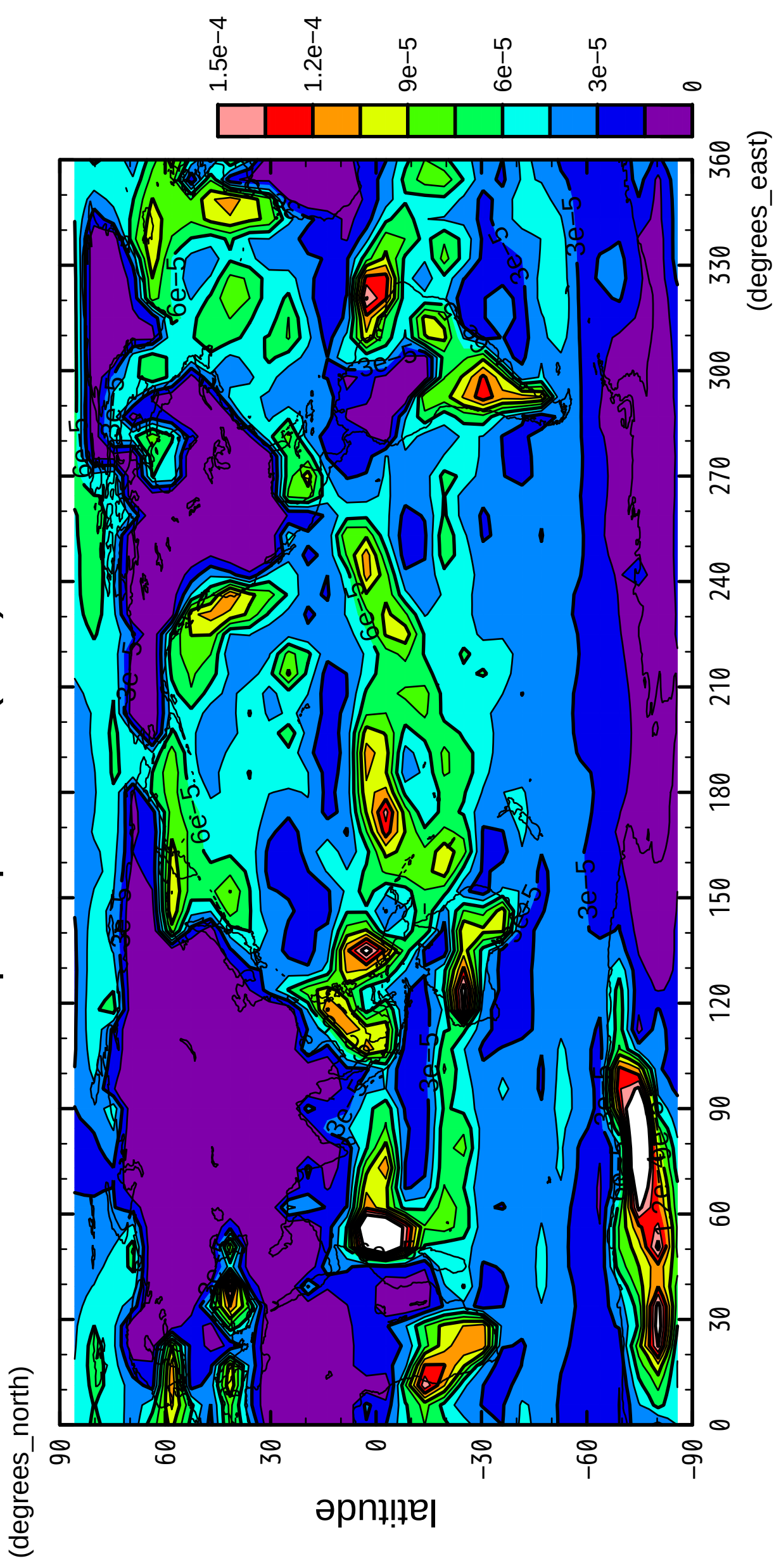


longitude

CONTOUR INTERVAL = 1.500E-05

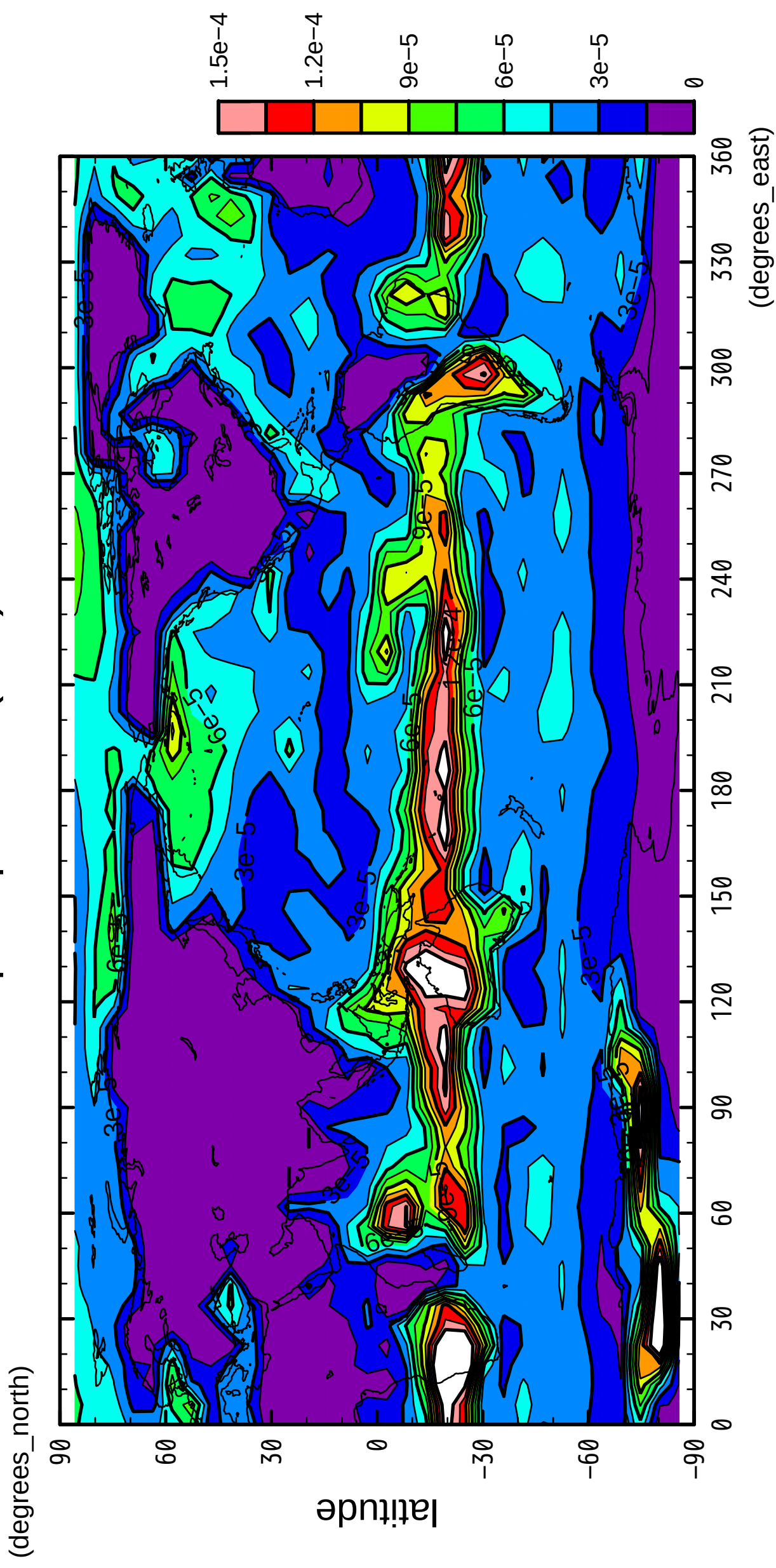
10/12

precipitation (rain)



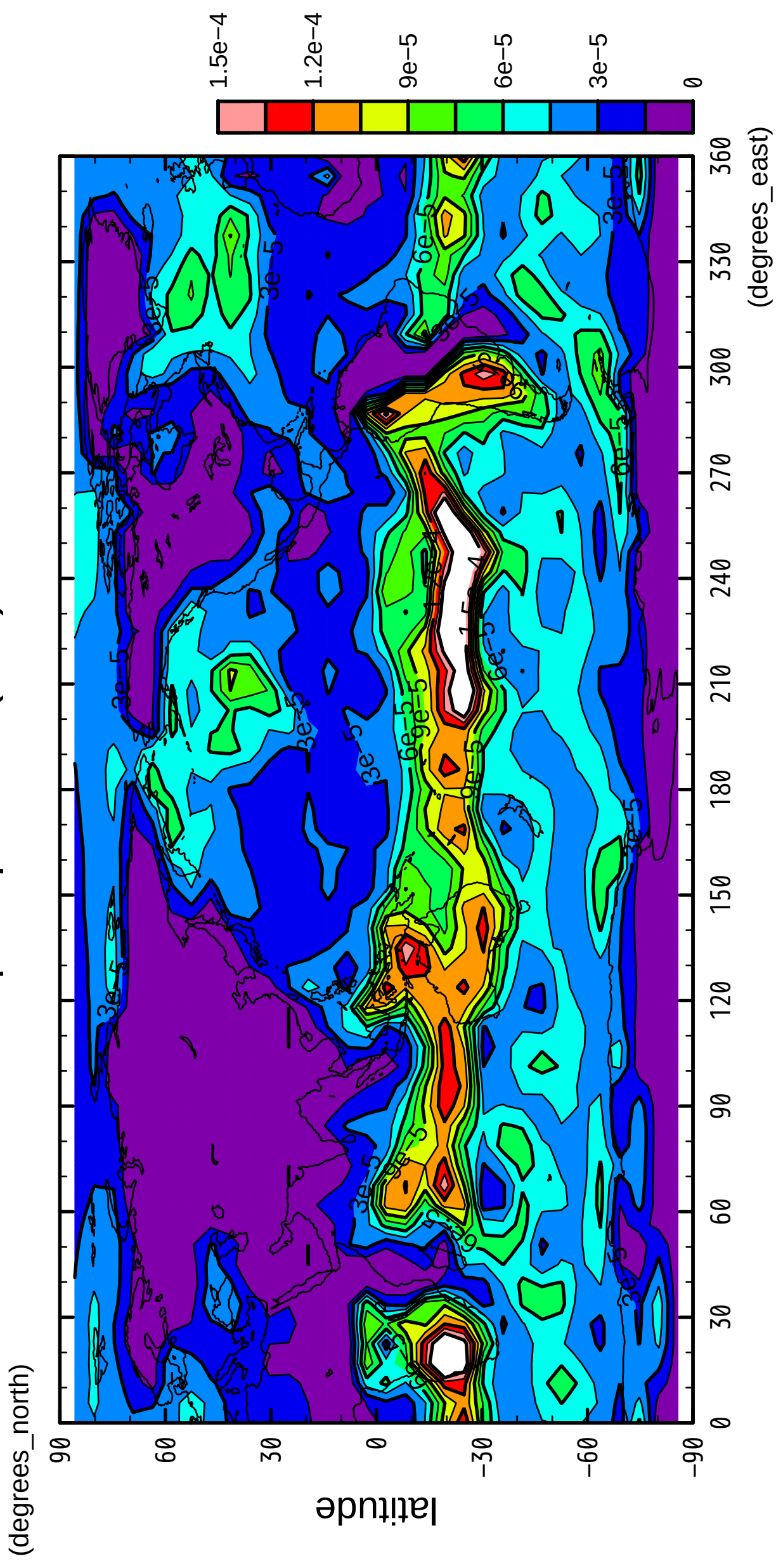
11/12

precipitation (rain)



12/12

precipitation (rain)



longitude

CONTOUR INTERVAL = 1.500E-05