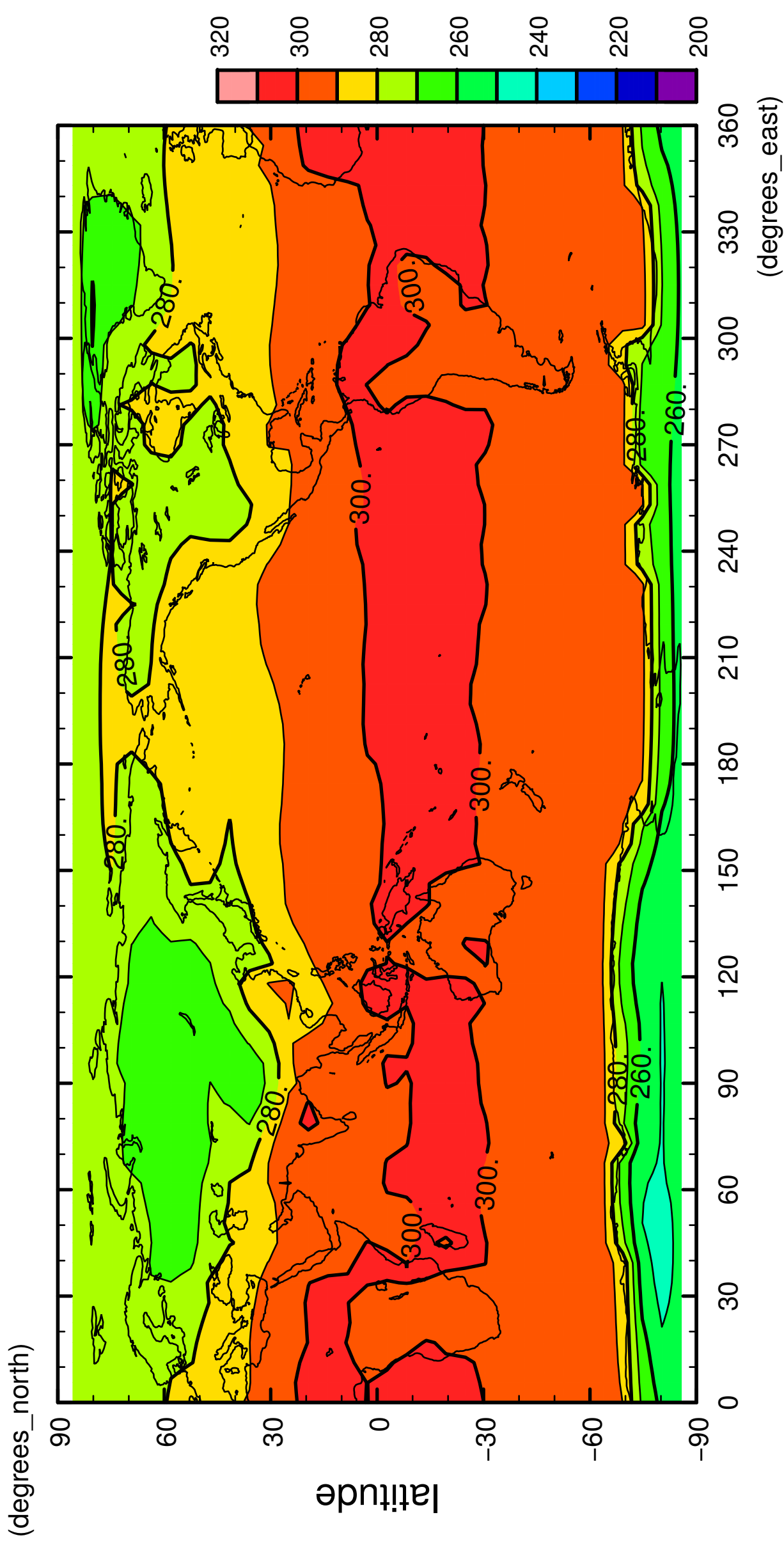


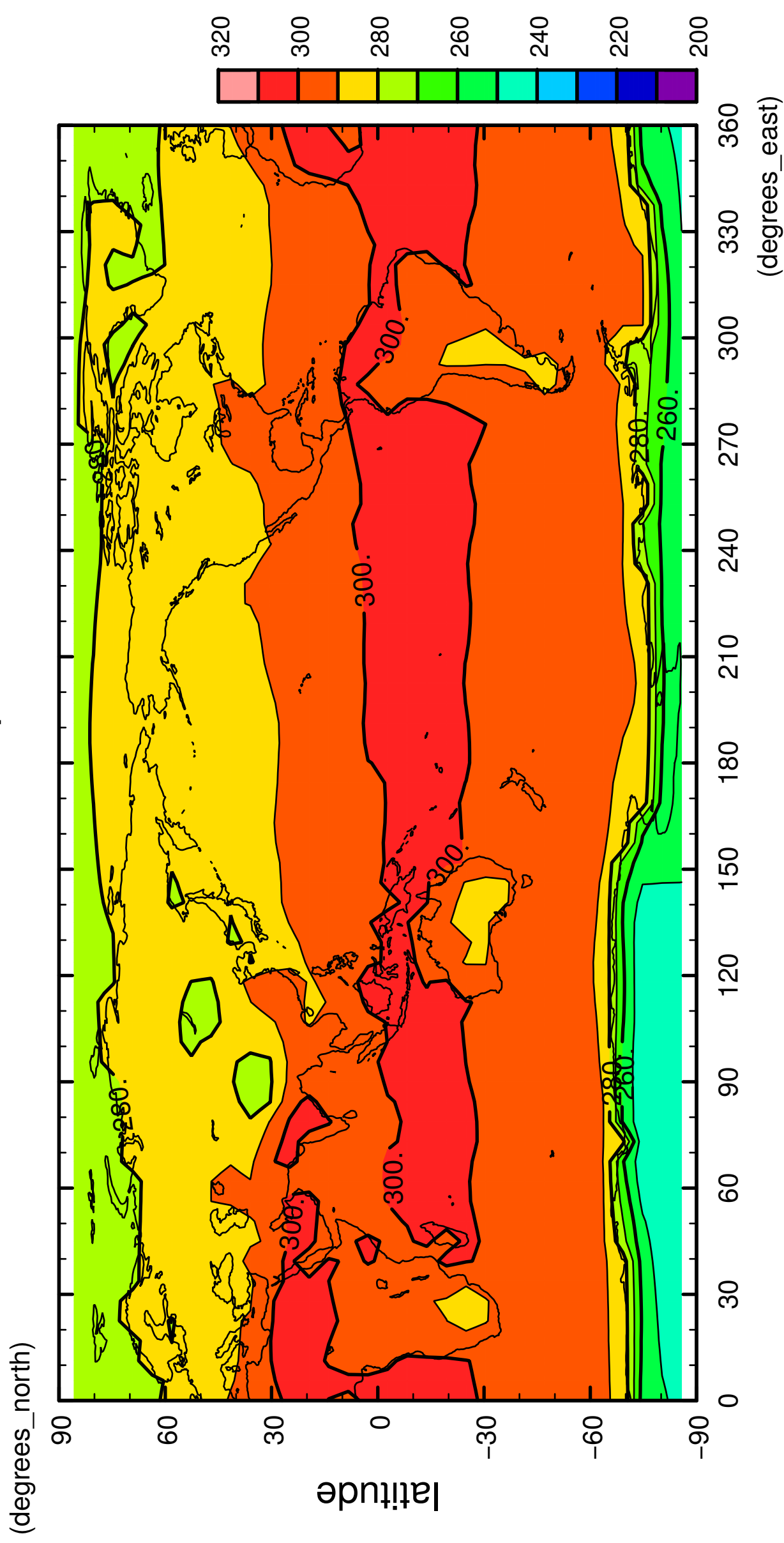
1/12

surface temperature



2/12

surface temperature

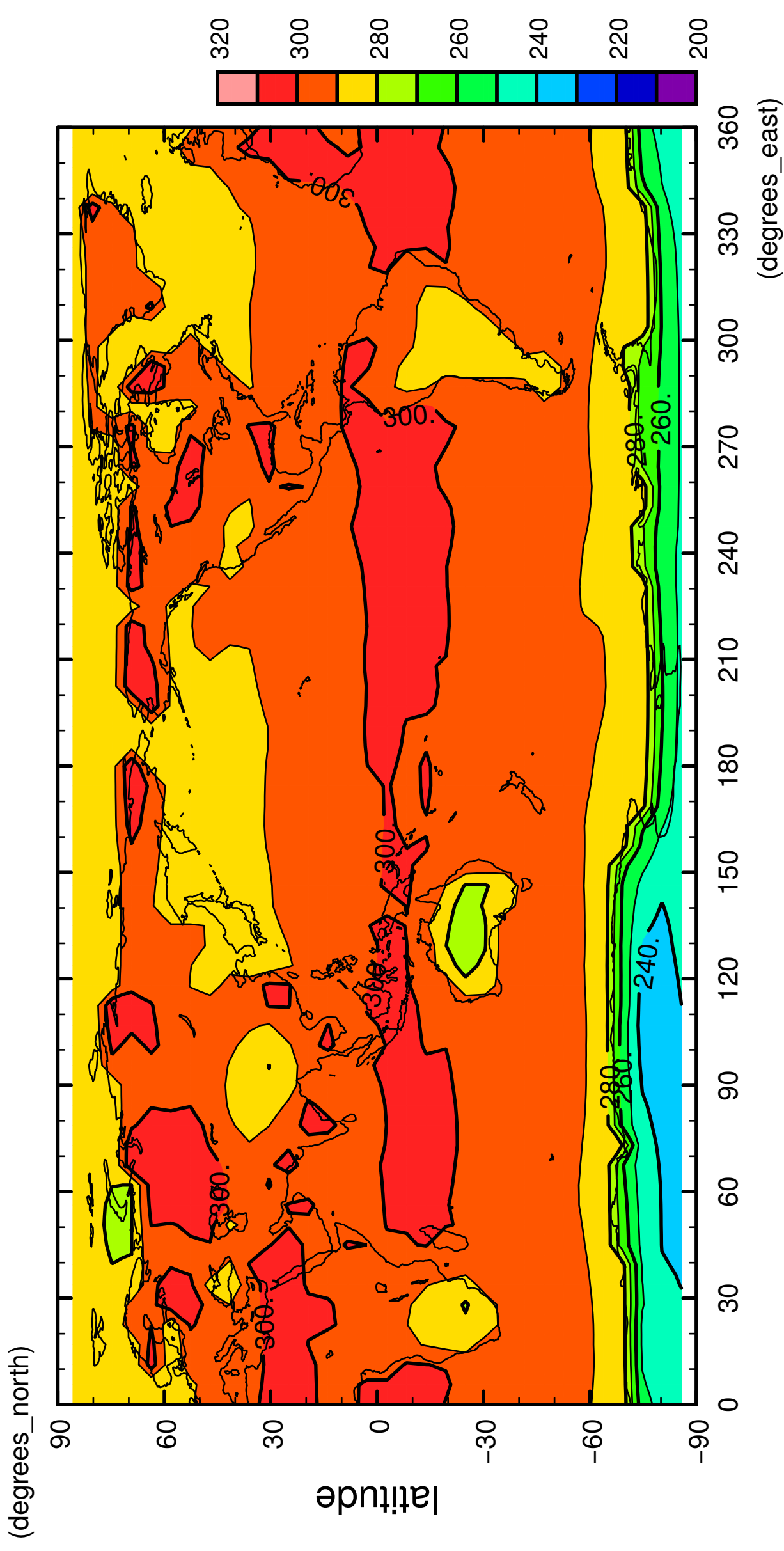


longitude

CONTOUR INTERVAL = 1.000E+01

3/12

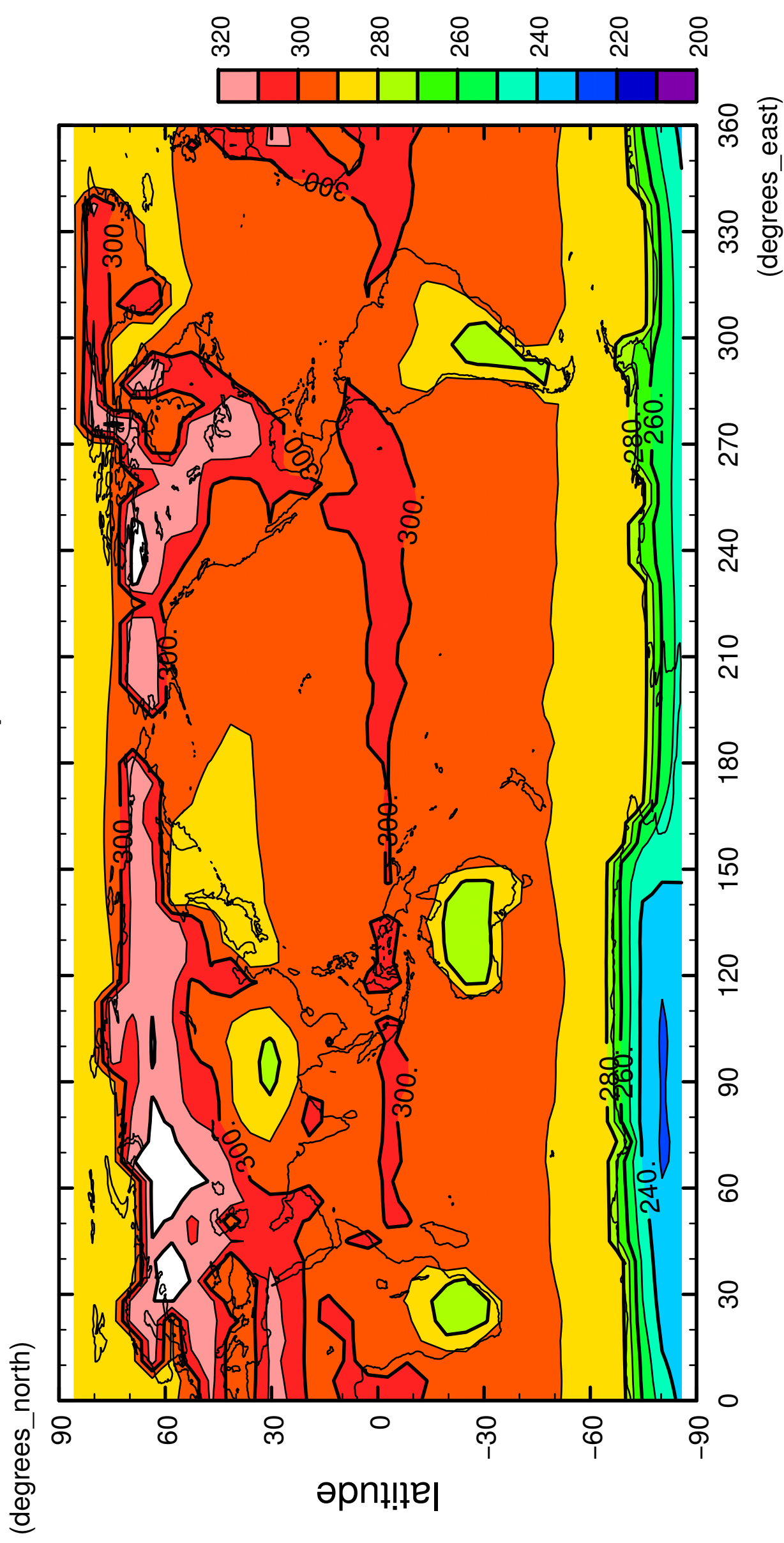
surface temperature



longitude
CONTOUR INTERVAL = 1.000E+01

4/12

surface temperature

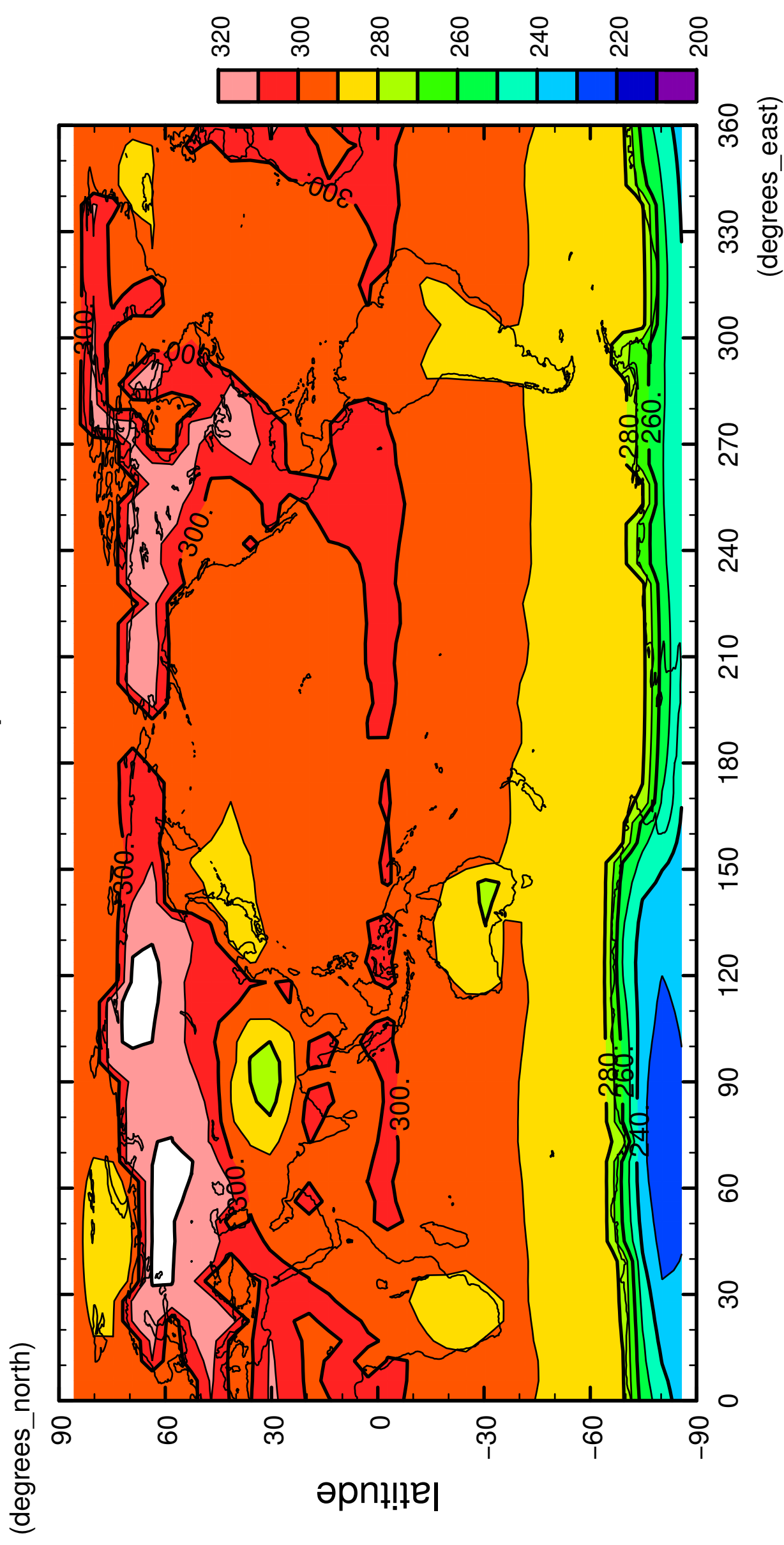


longitude

CONTOUR INTERVAL = 1.000E+01

5/12

surface temperature

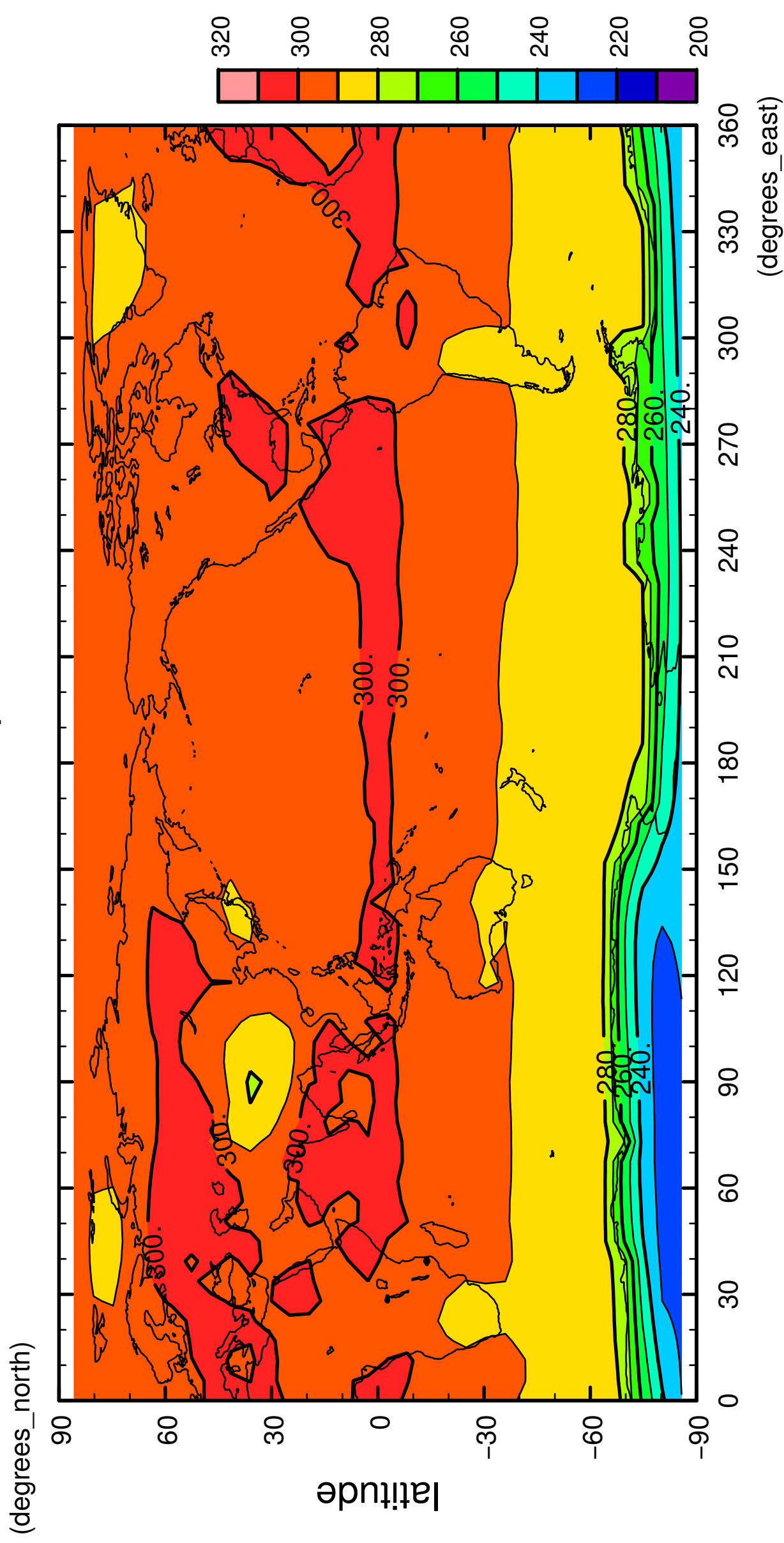


longitude

CONTOUR INTERVAL = 1.000E+01

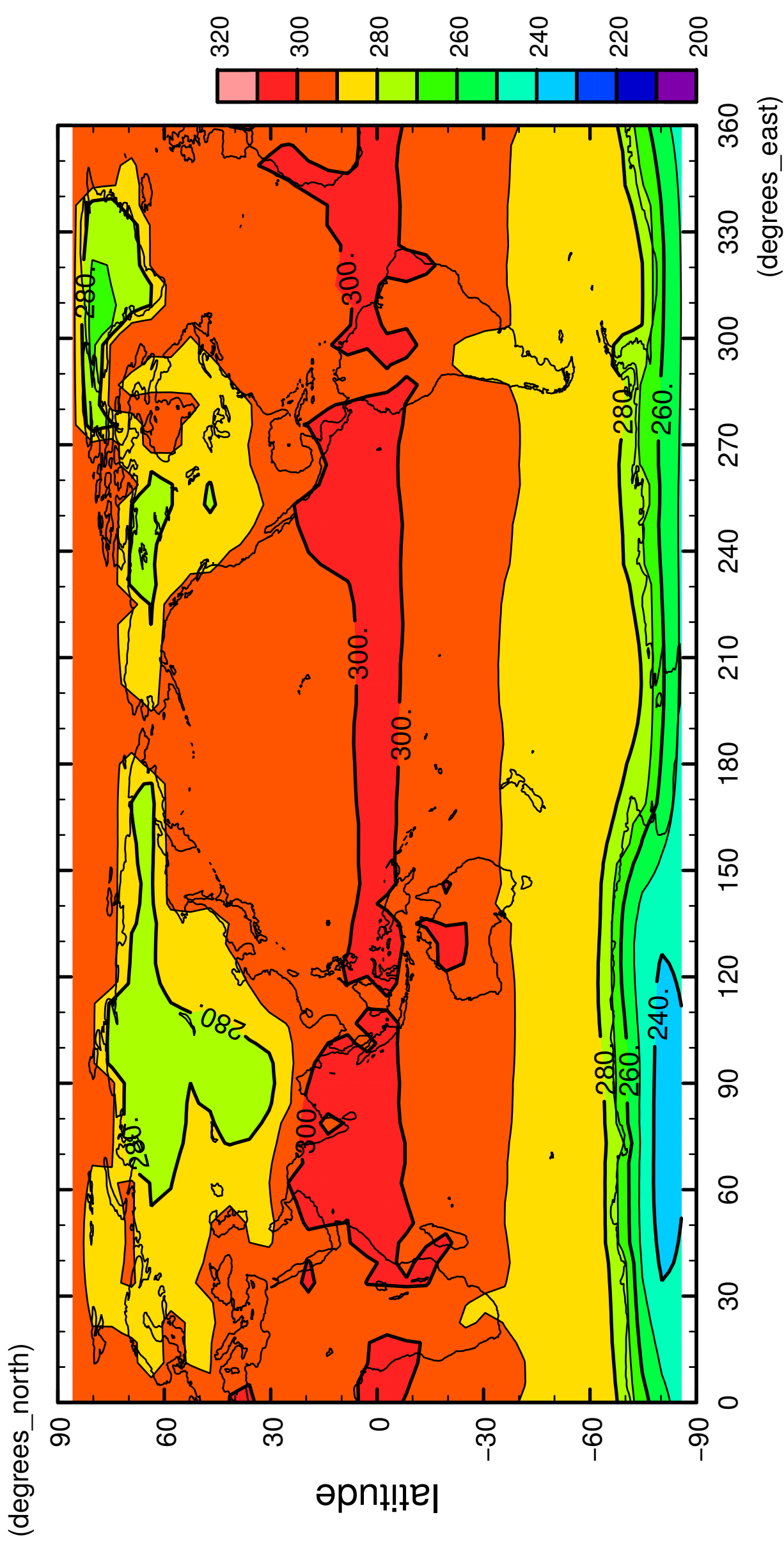
6/12

surface temperature



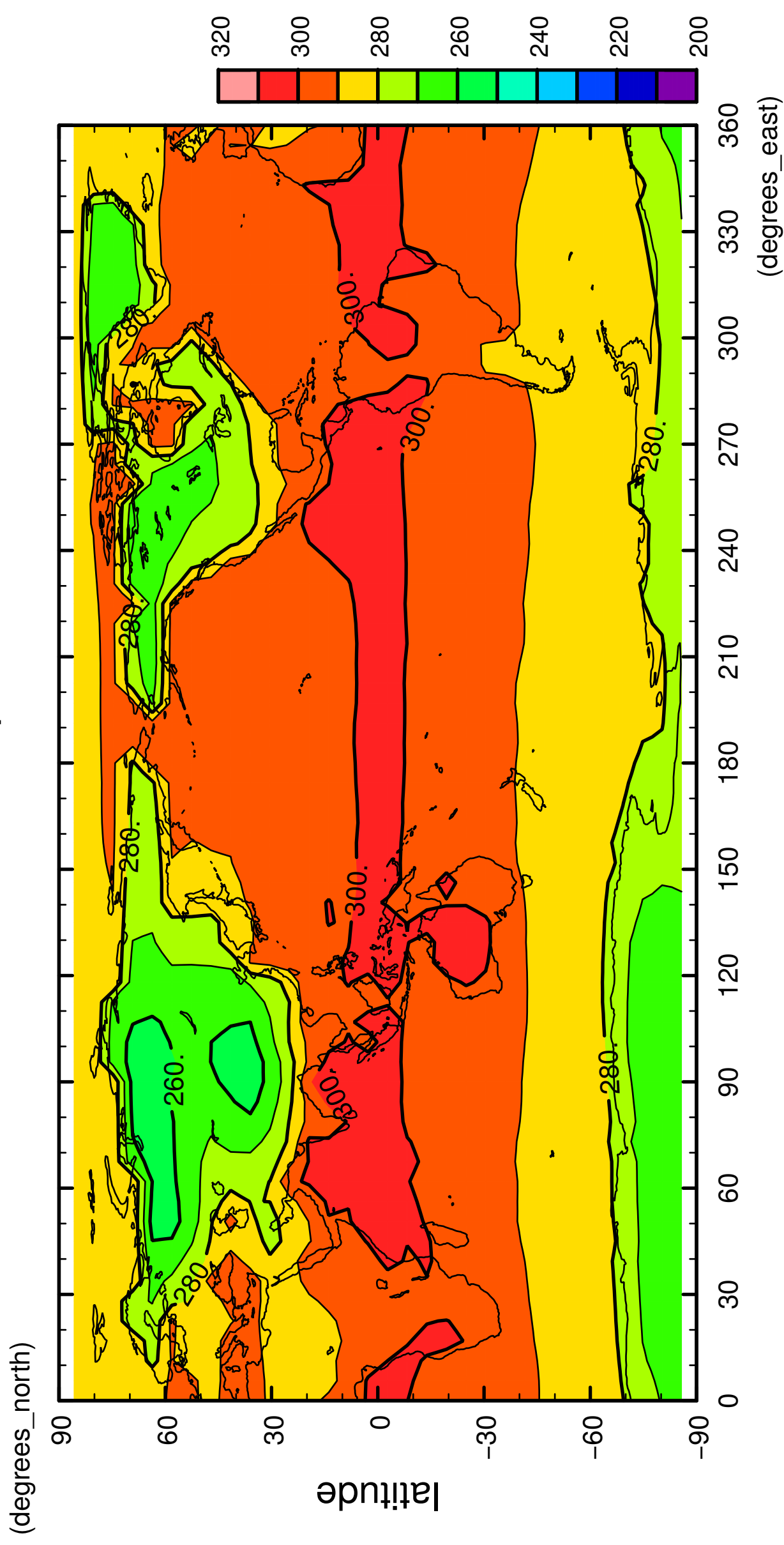
7/12

surface temperature



8/12

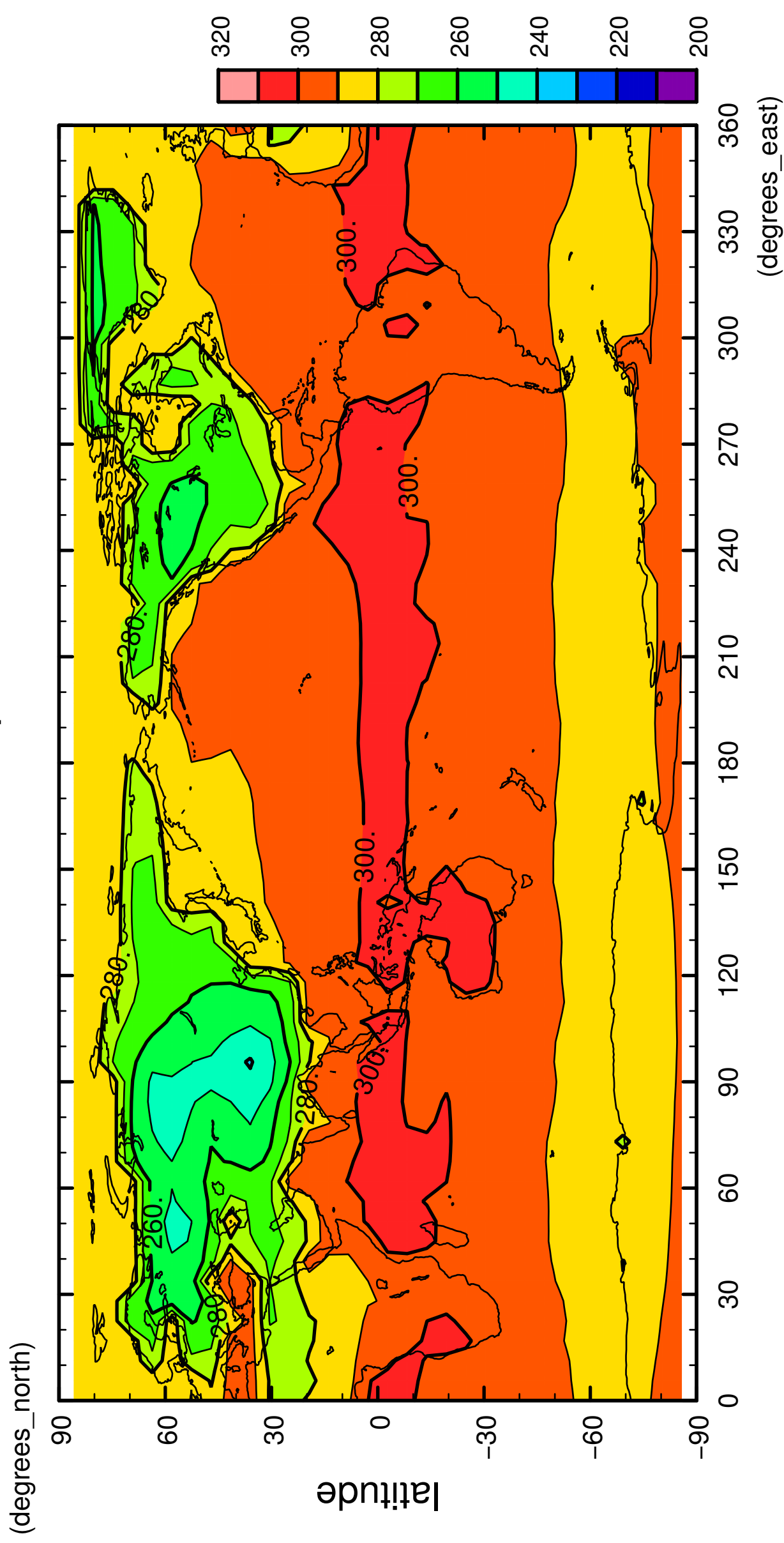
surface temperature



longitude
CONTOUR INTERVAL = 1.000E+01

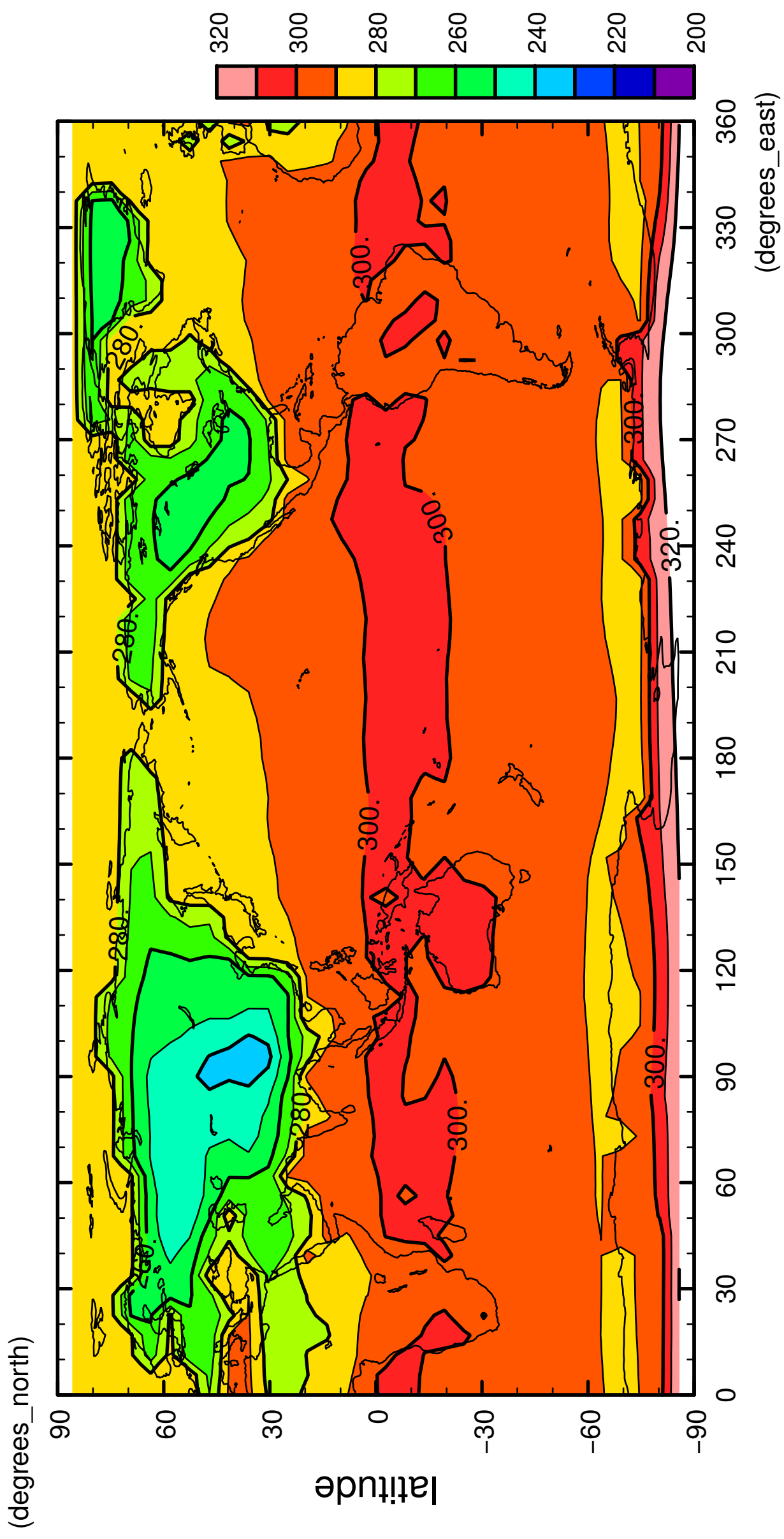
9/12

surface temperature



10/12

surface temperature

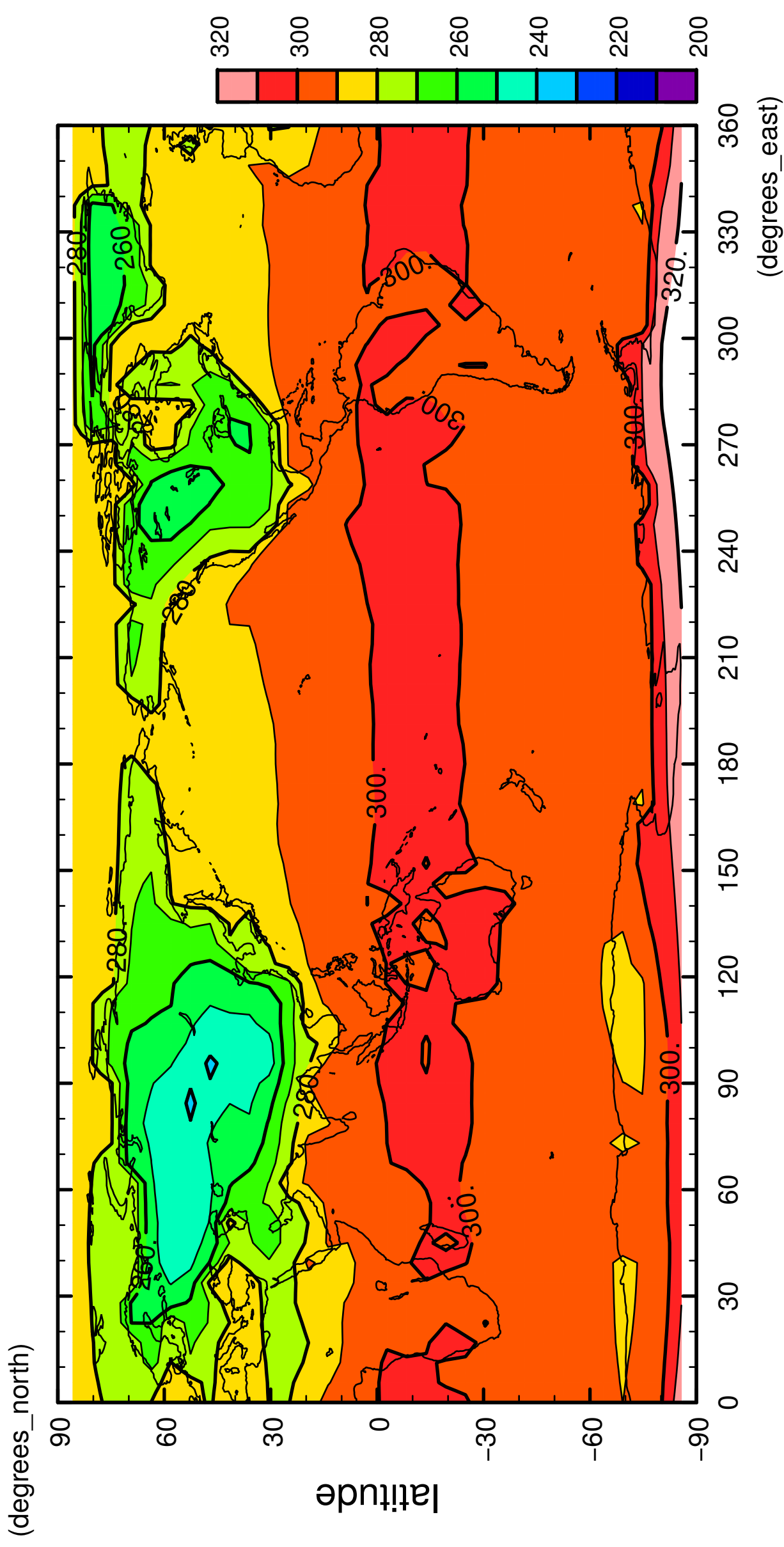


longitude

CONTOUR INTERVAL = 1.000E+01

11/12

surface temperature



12/12

surface temperature

