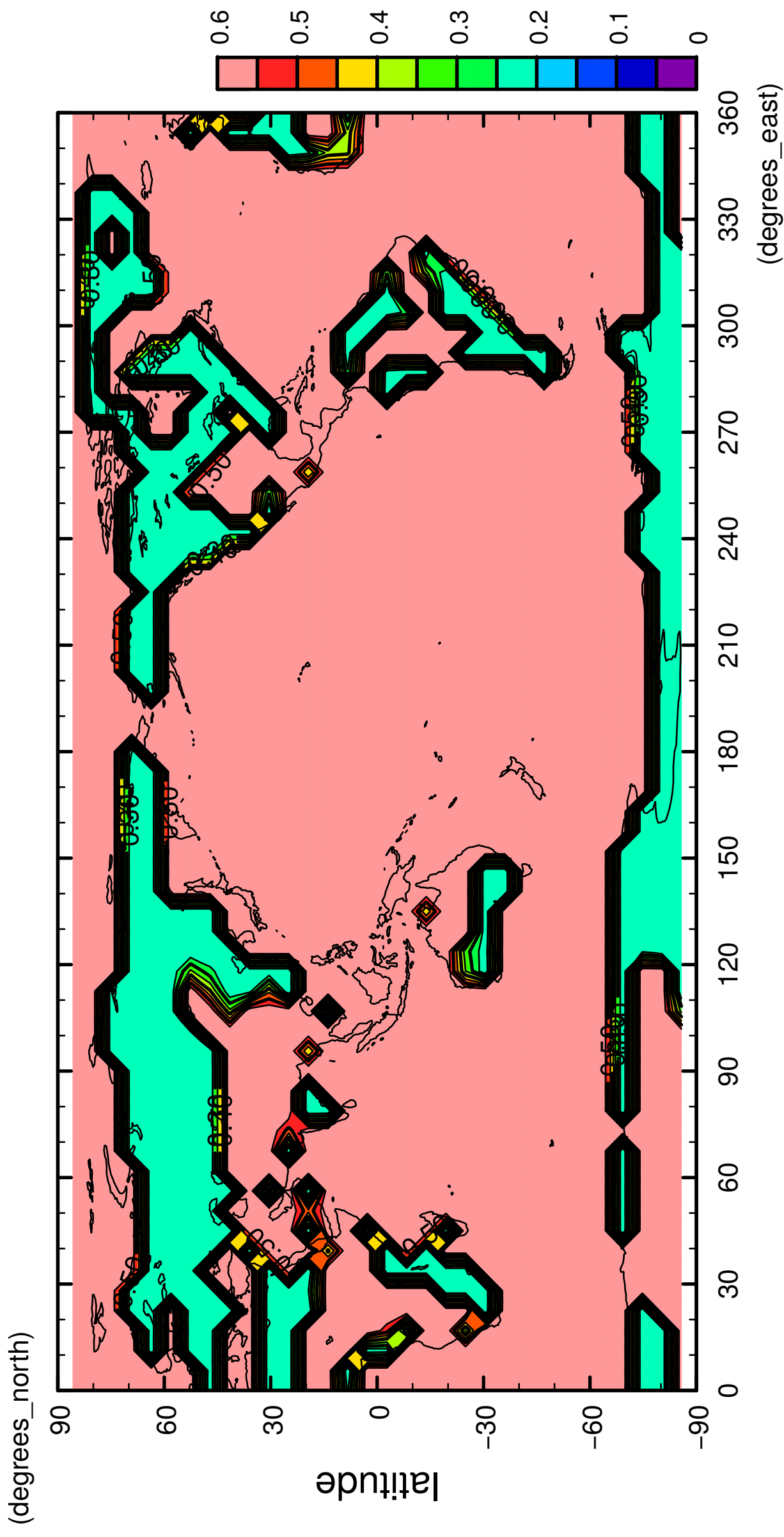


1/12

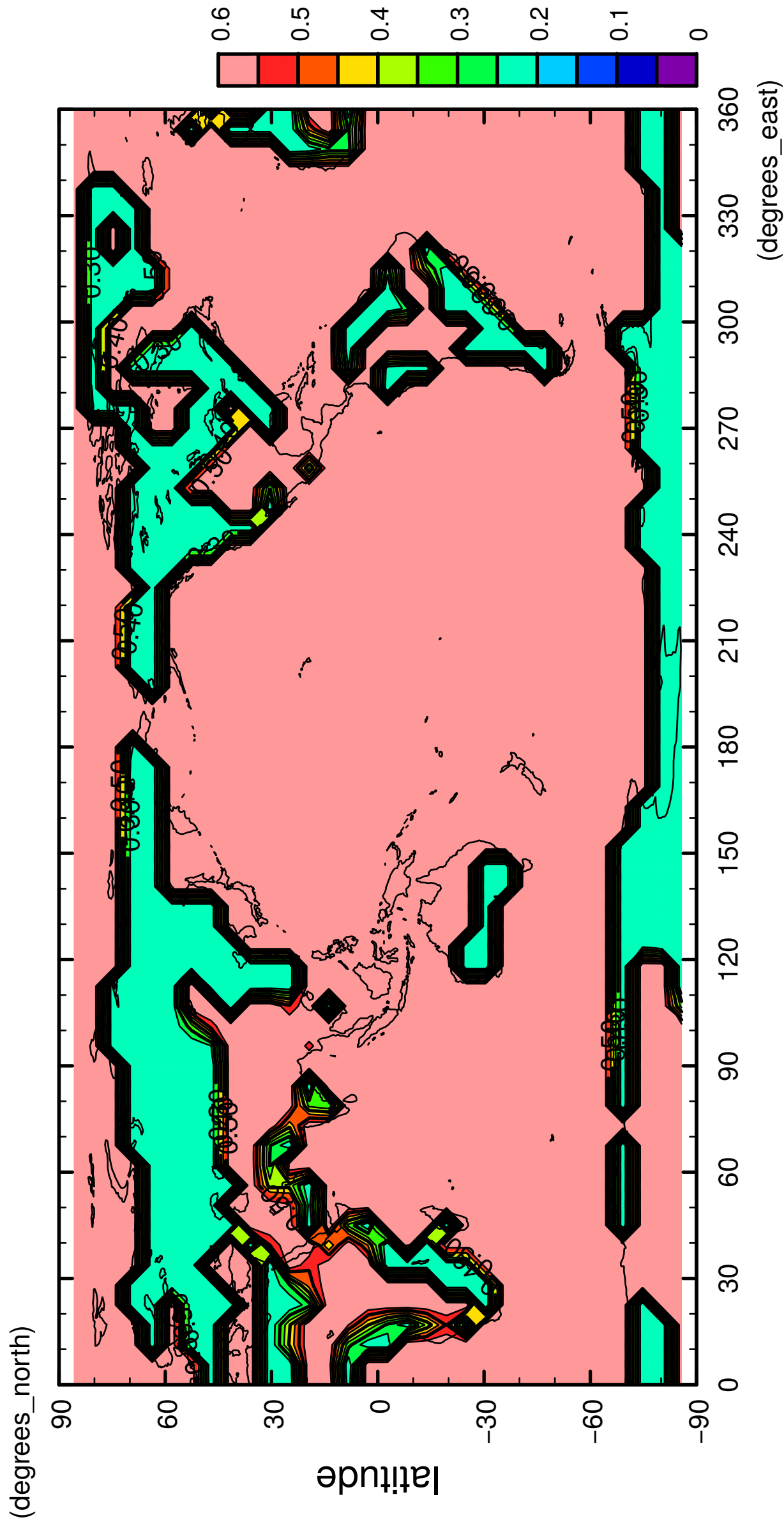
surface albedo



longitude
CONTOUR INTERVAL = 5.000E-02

2/12

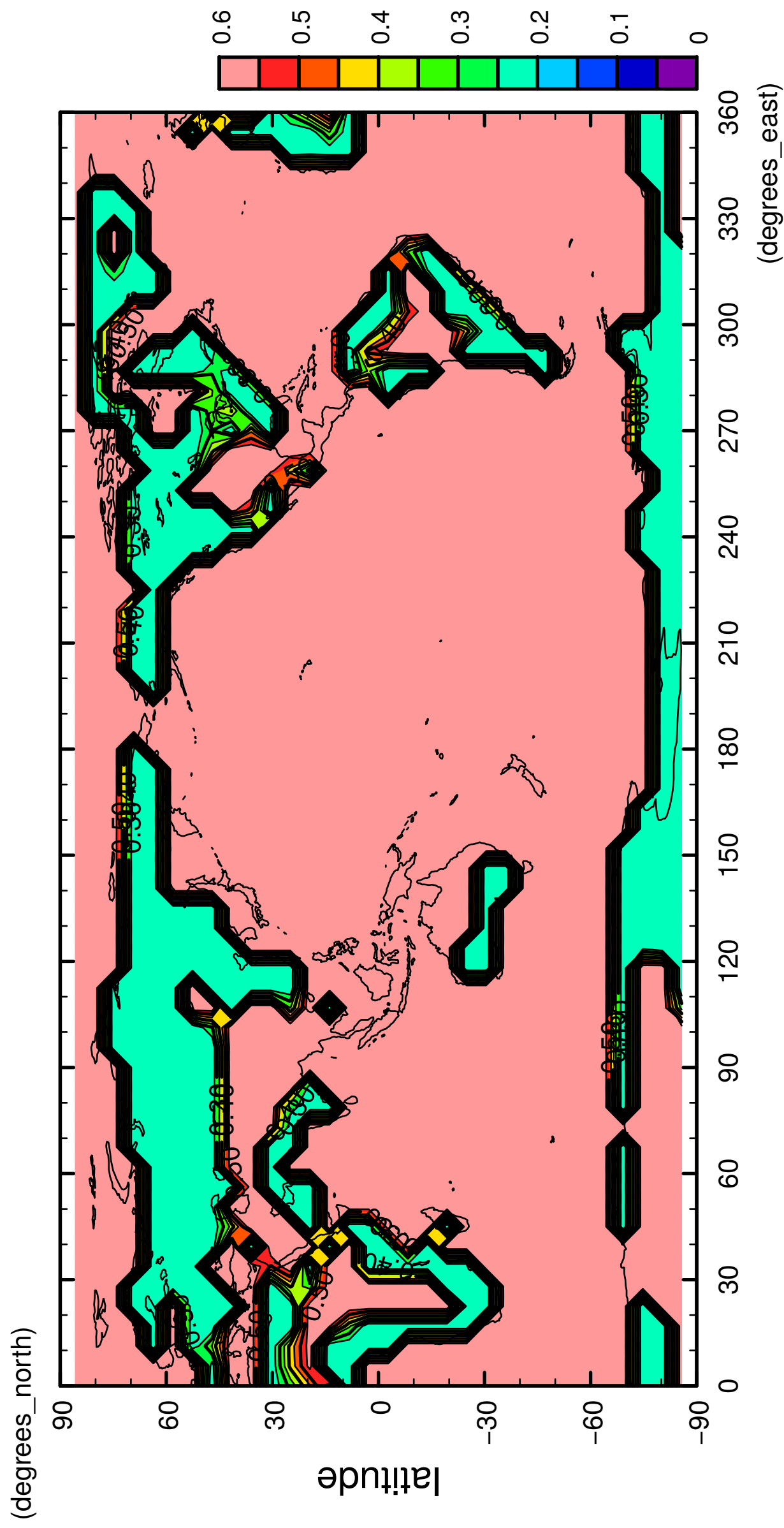
surface albedo



longitude
CONTOUR INTERVAL = 5.000E-02

3/12

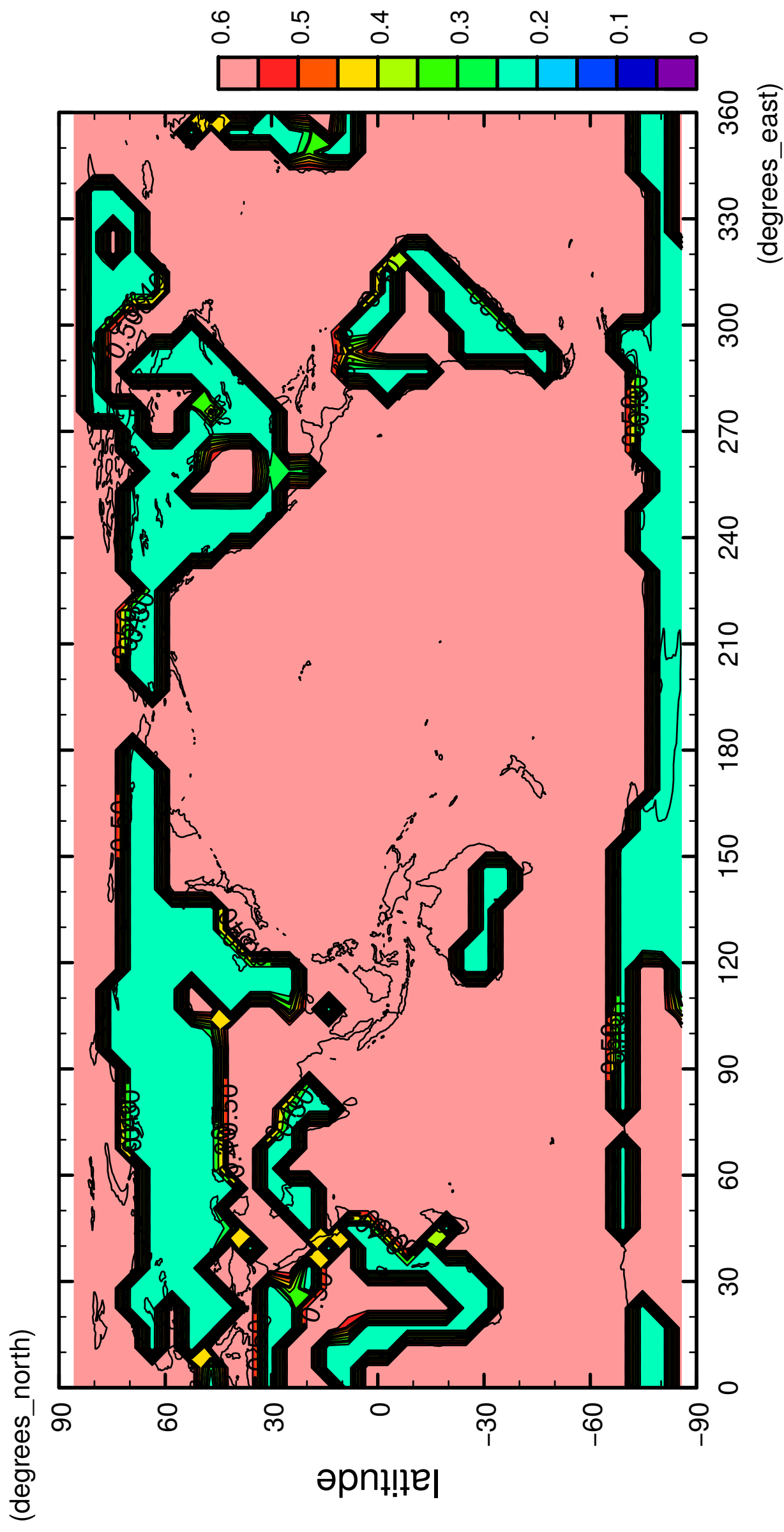
surface albedo



longitude
CONTOUR INTERVAL = 5.000E-02

4/12

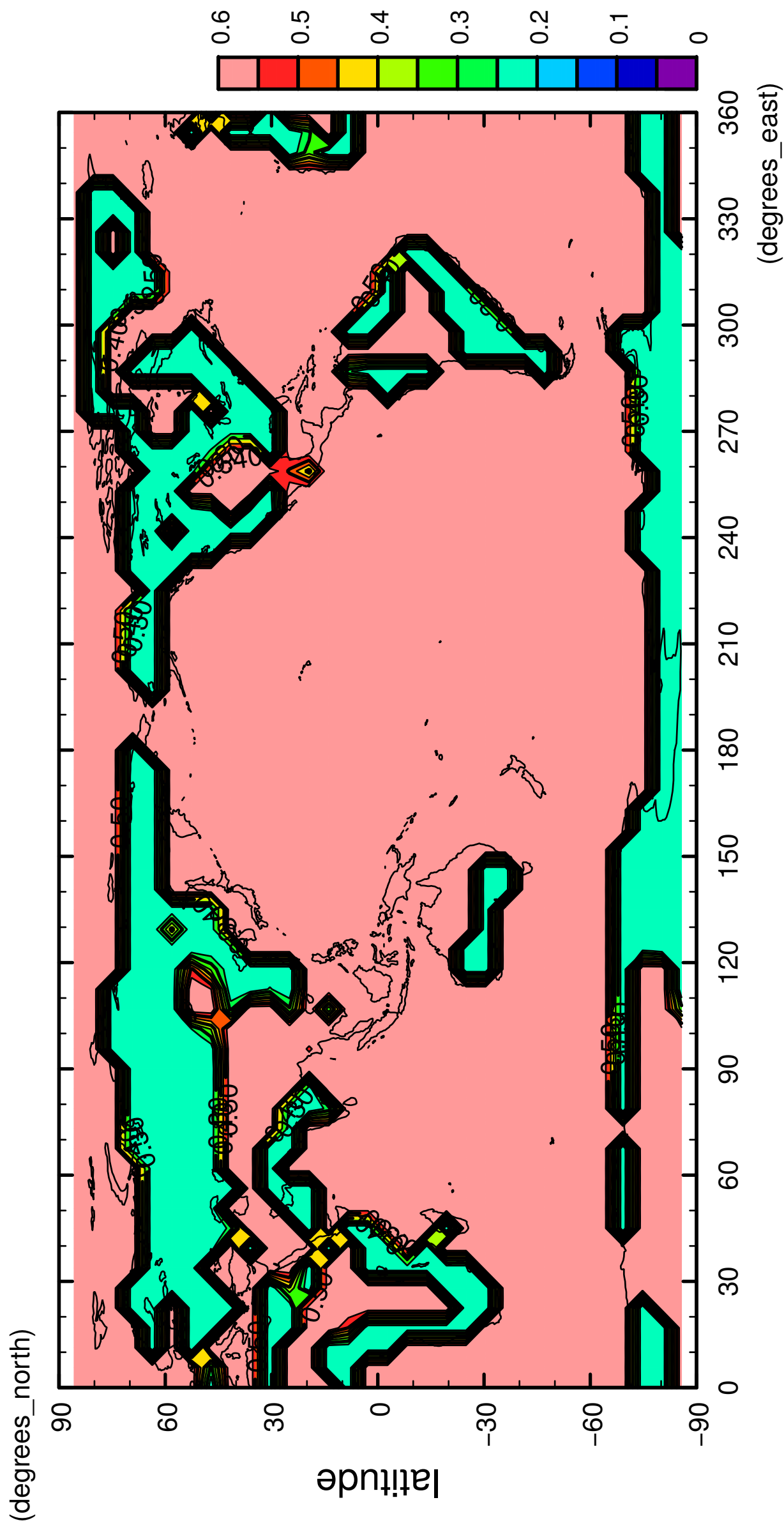
surface albedo



longitude
CONTOUR INTERVAL = 5.000E-02

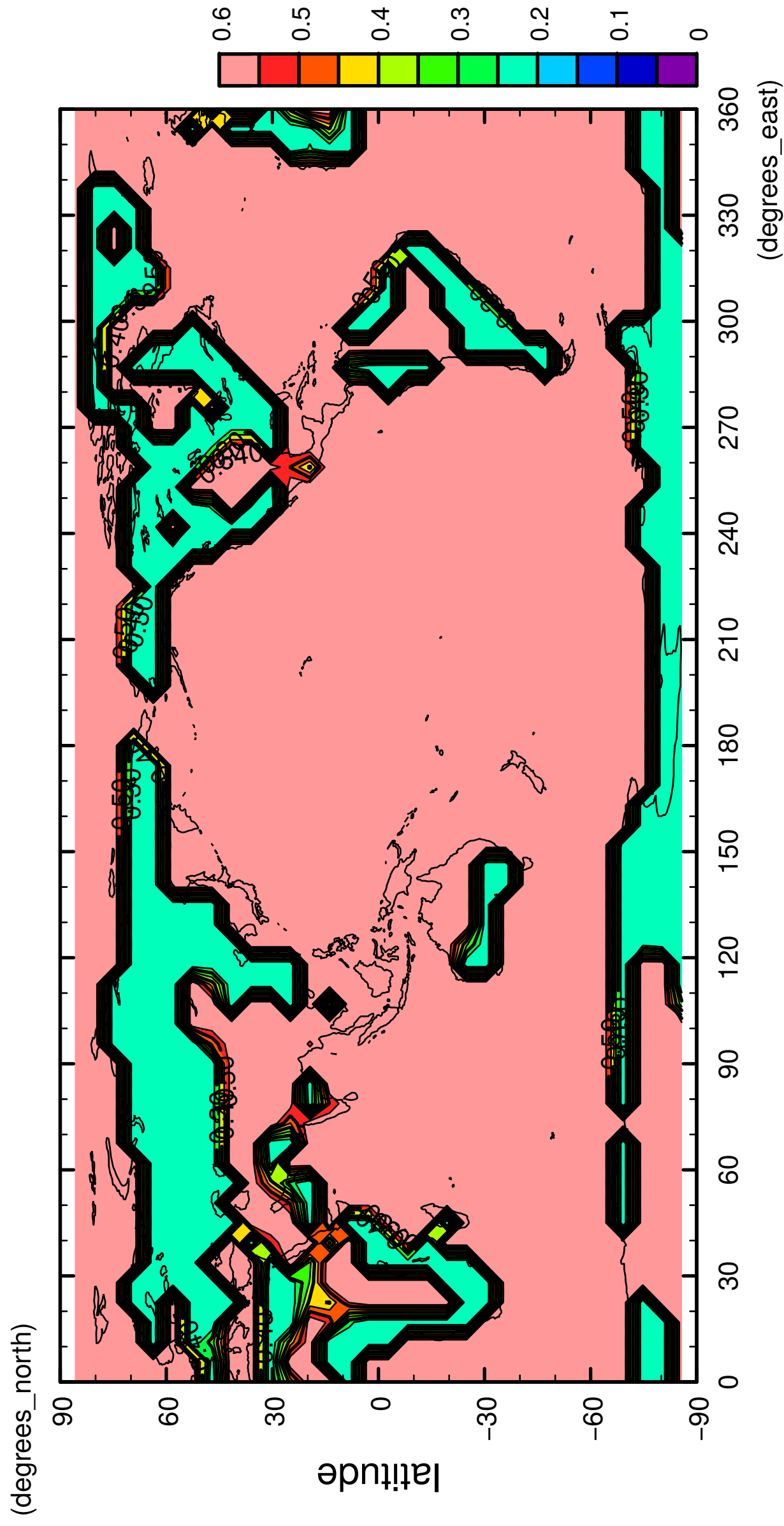
5/12

surface albedo



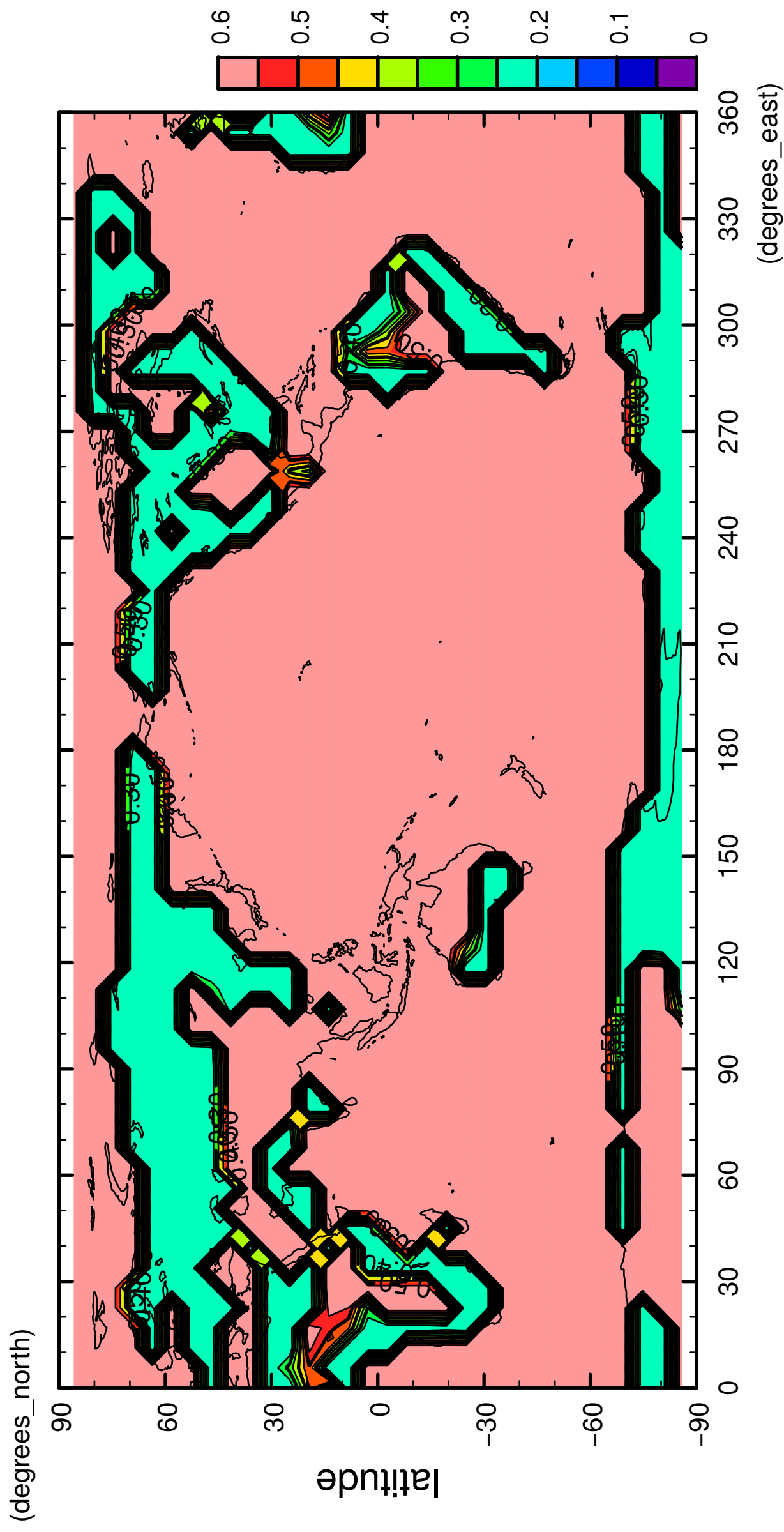
6/12

surface albedo



7/12

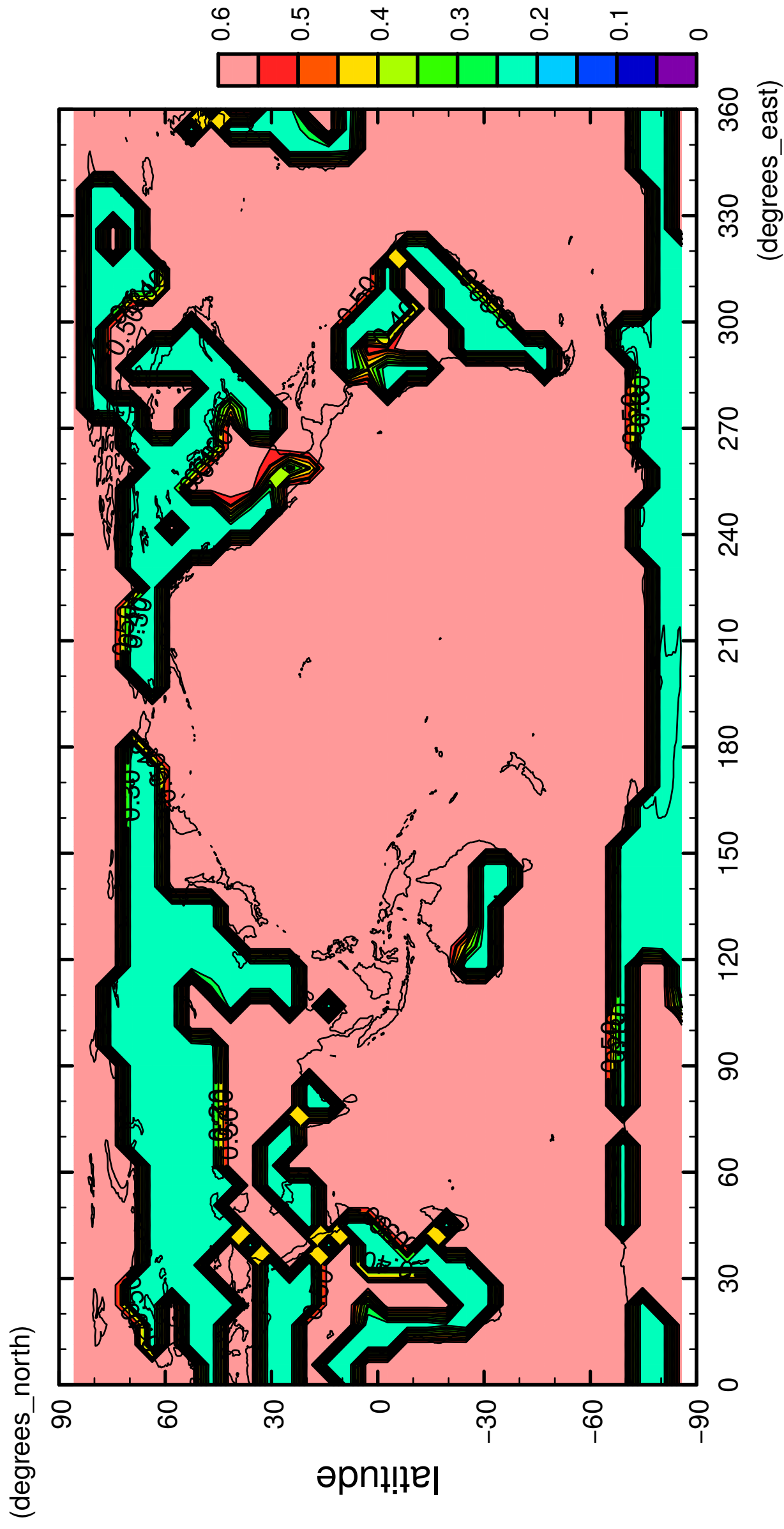
surface albedo



longitude
CONTOUR INTERVAL = 5.000E-02

8/12

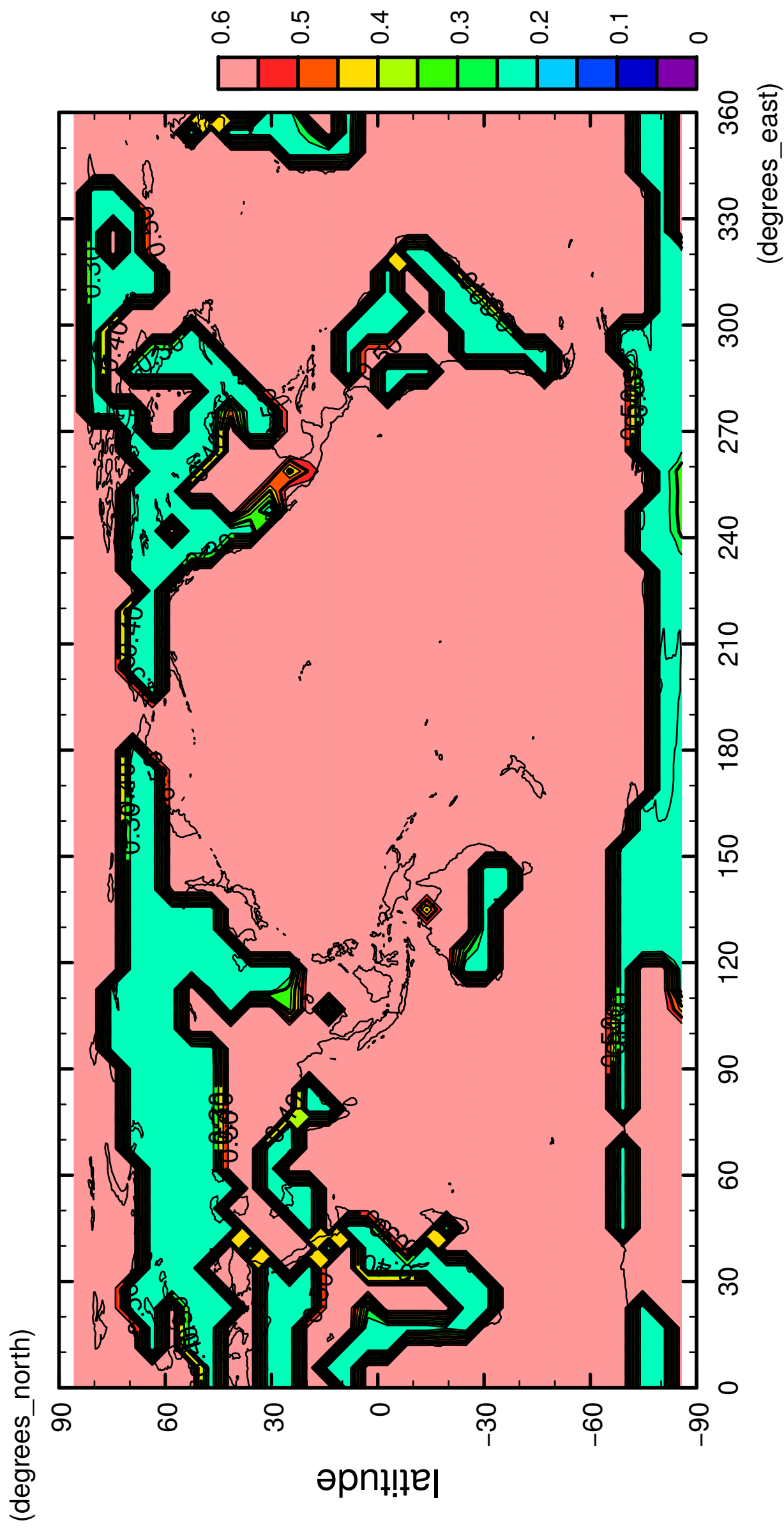
surface albedo



longitude
CONTOUR INTERVAL = 5.000E-02

9/12

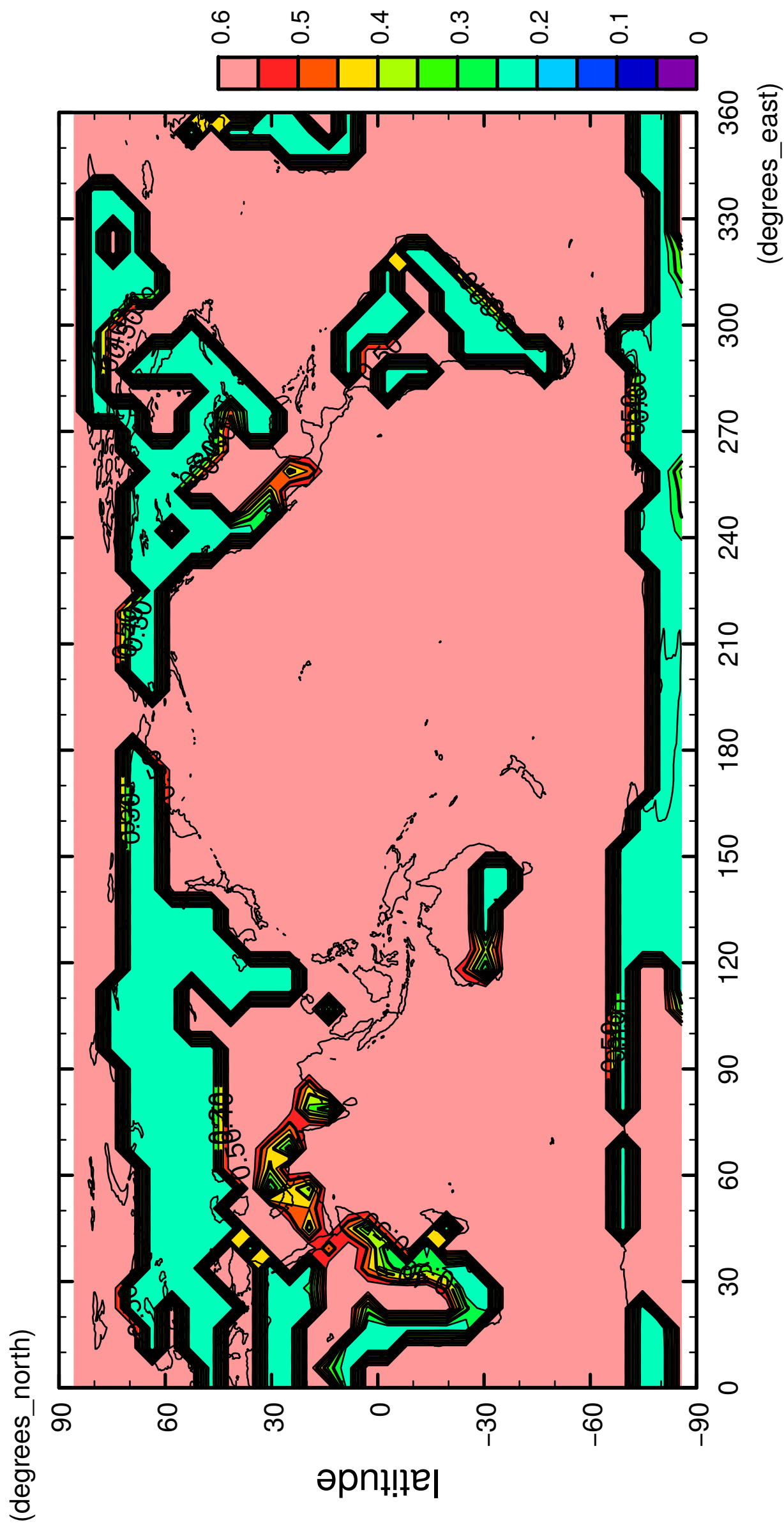
surface albedo



longitude
CONTOUR INTERVAL = 5.000E-02

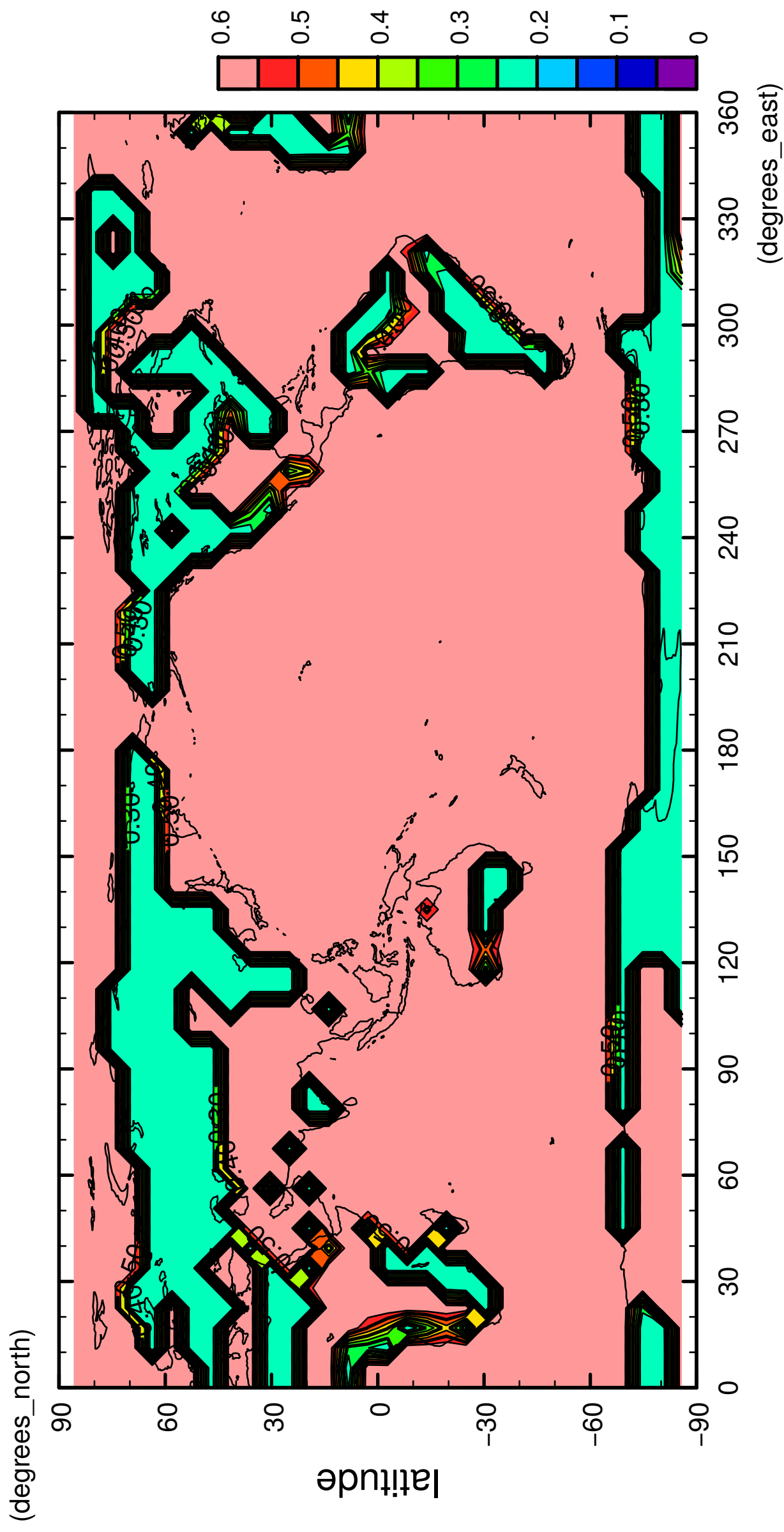
10/12

surface albedo



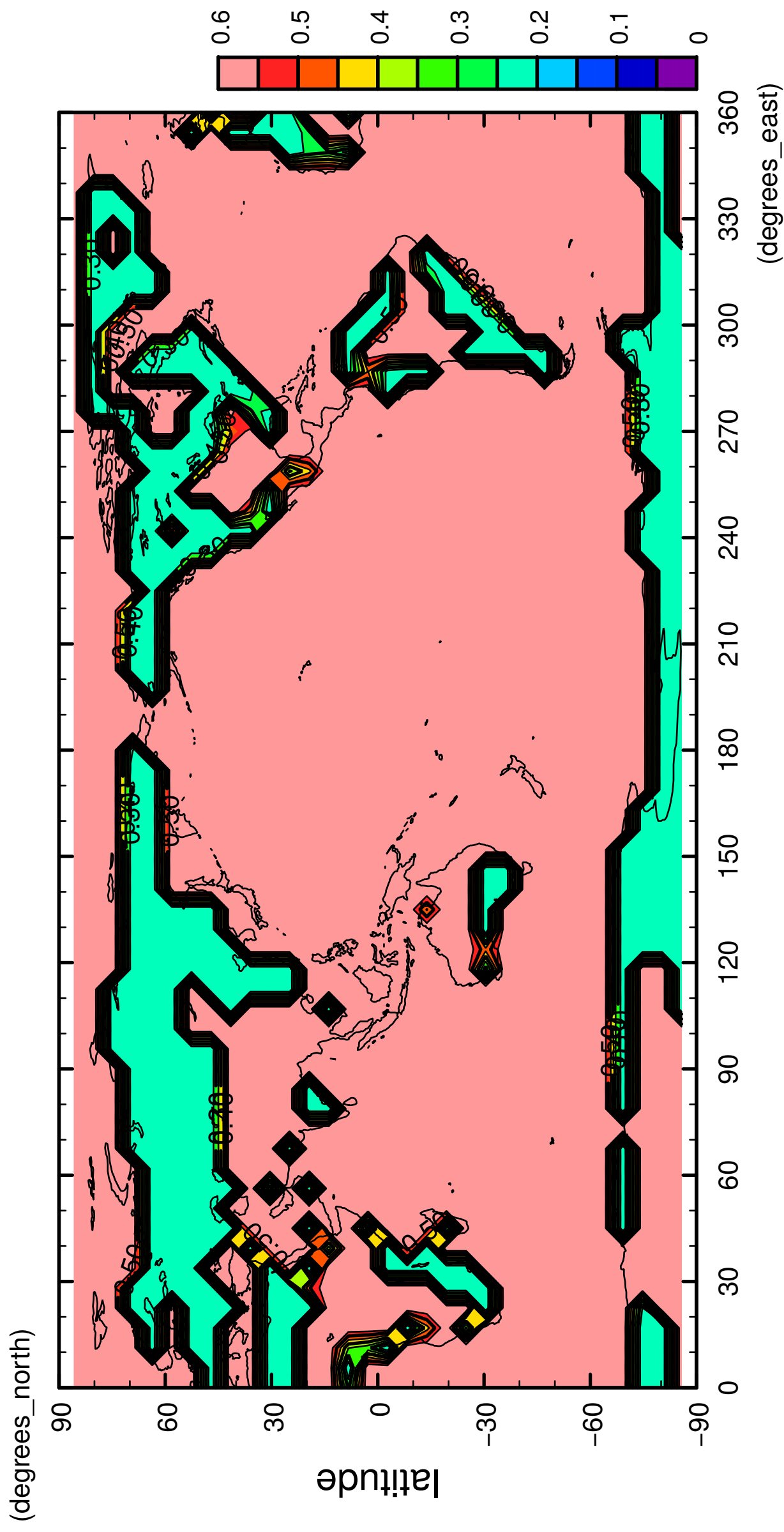
11/12

surface albedo



12/12

surface albedo



longitude
CONTOUR INTERVAL = 5.000E-02