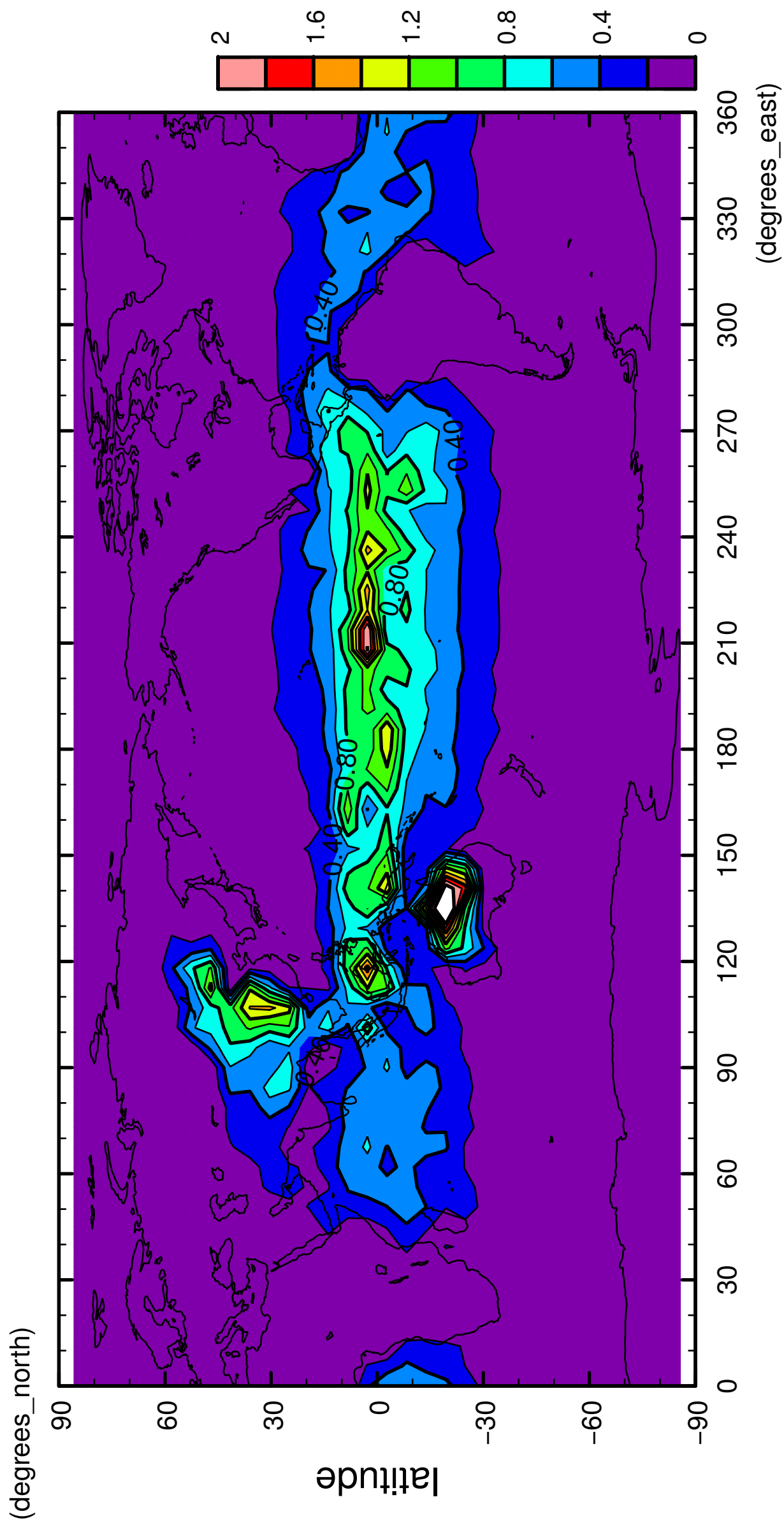


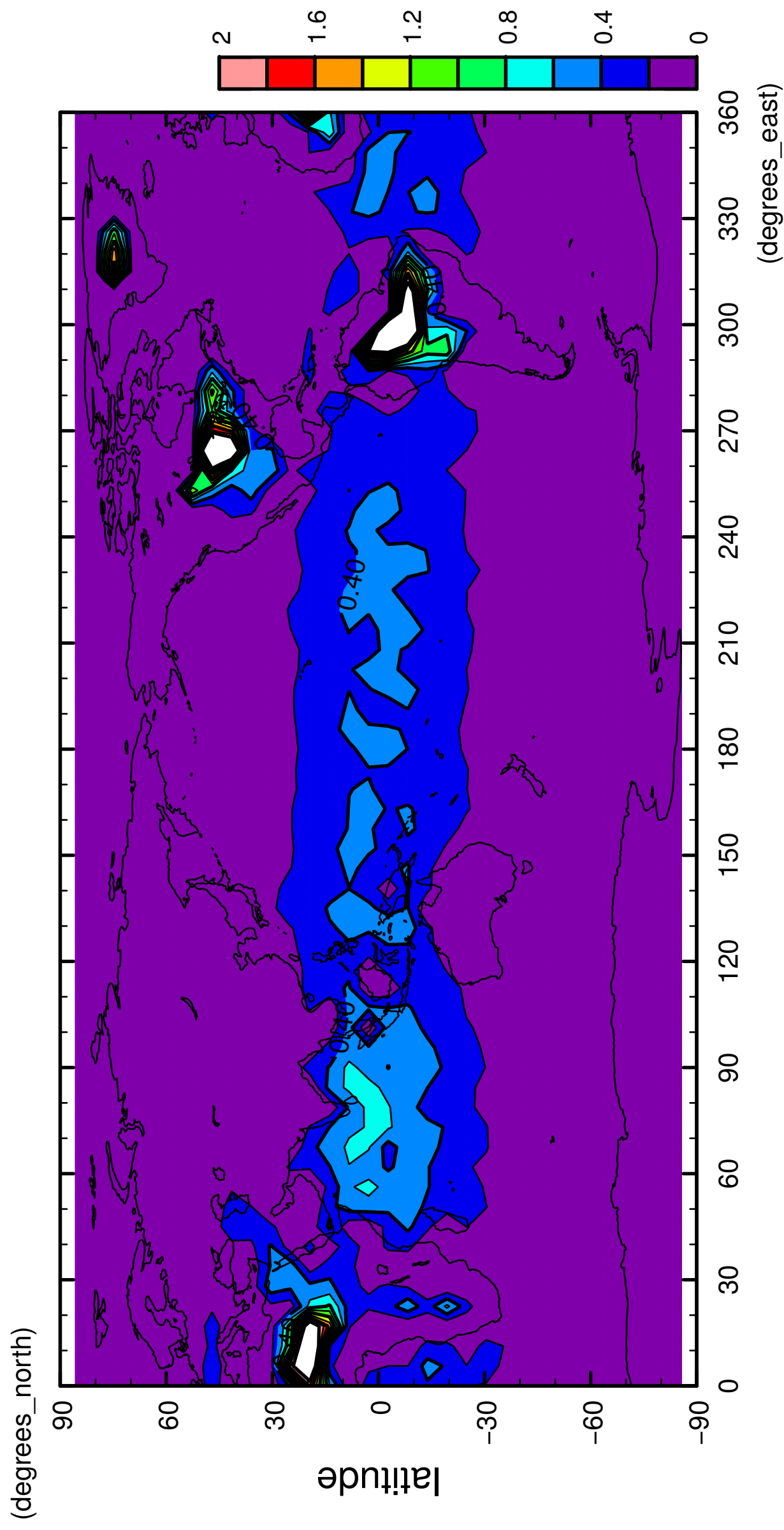
1/12

QH2OSol



3/12

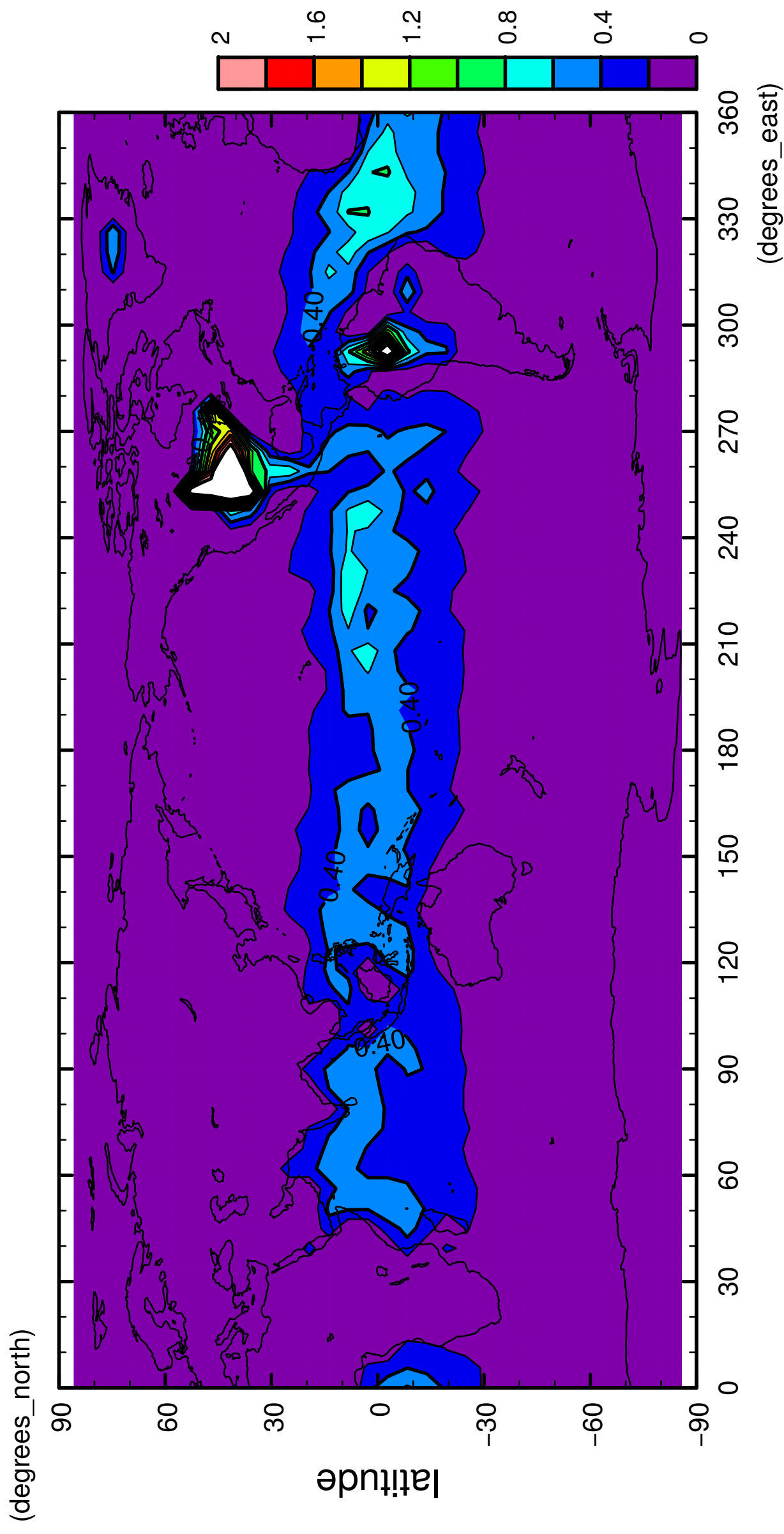
QH2OSol



longitude
CONTOUR INTERVAL = 2.000E-01

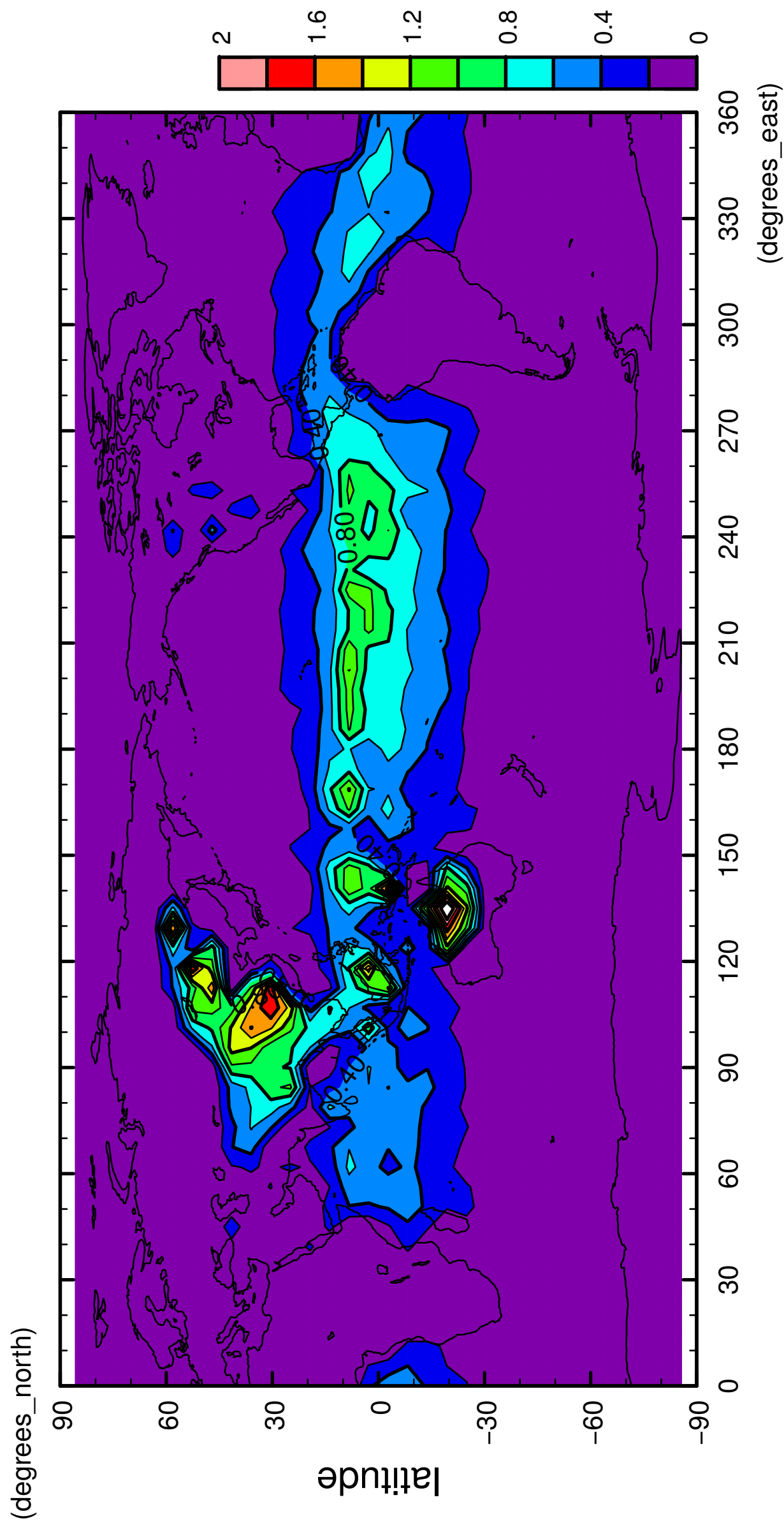
4/12

QH2OSol



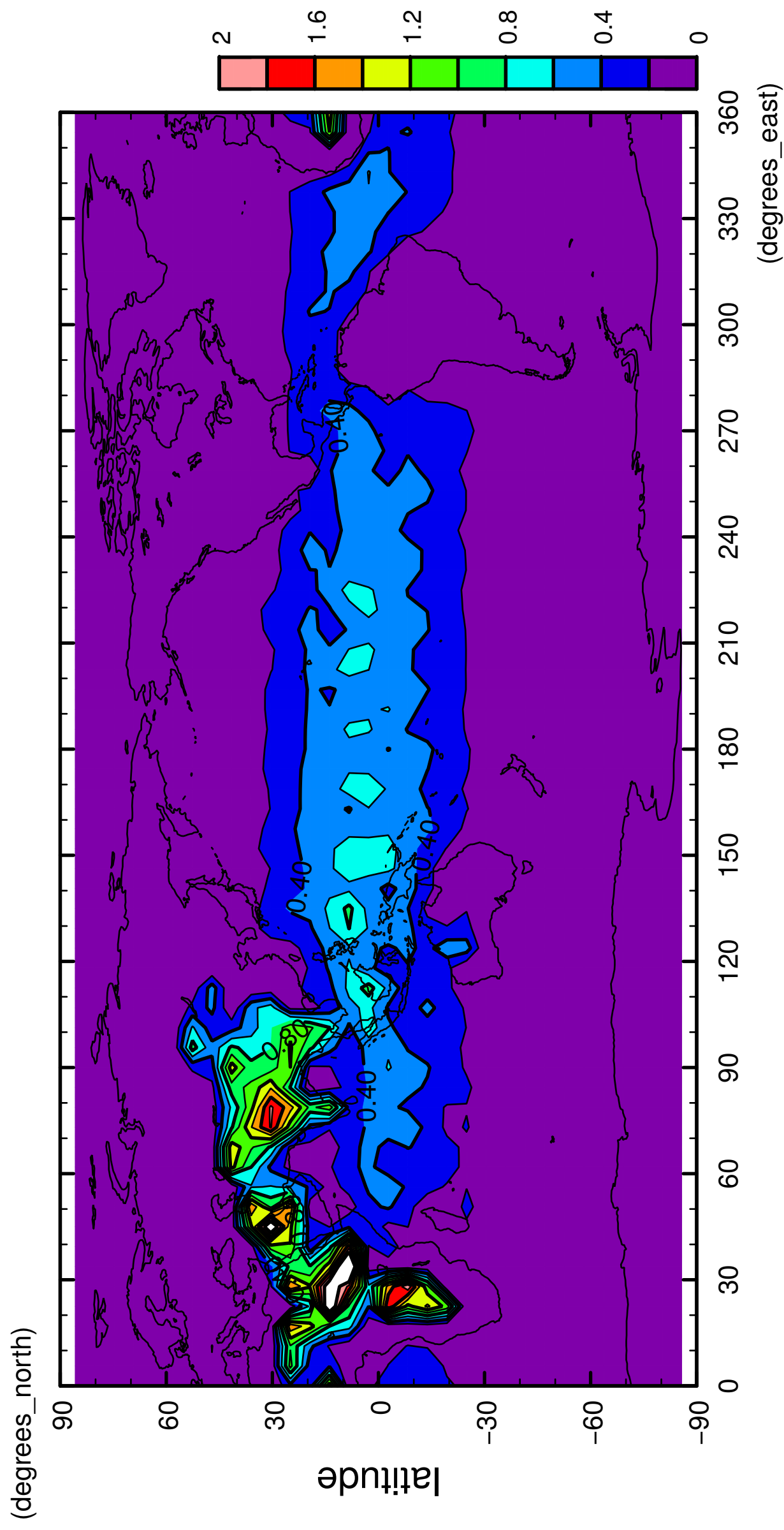
5/12

QH2OSol



6/12

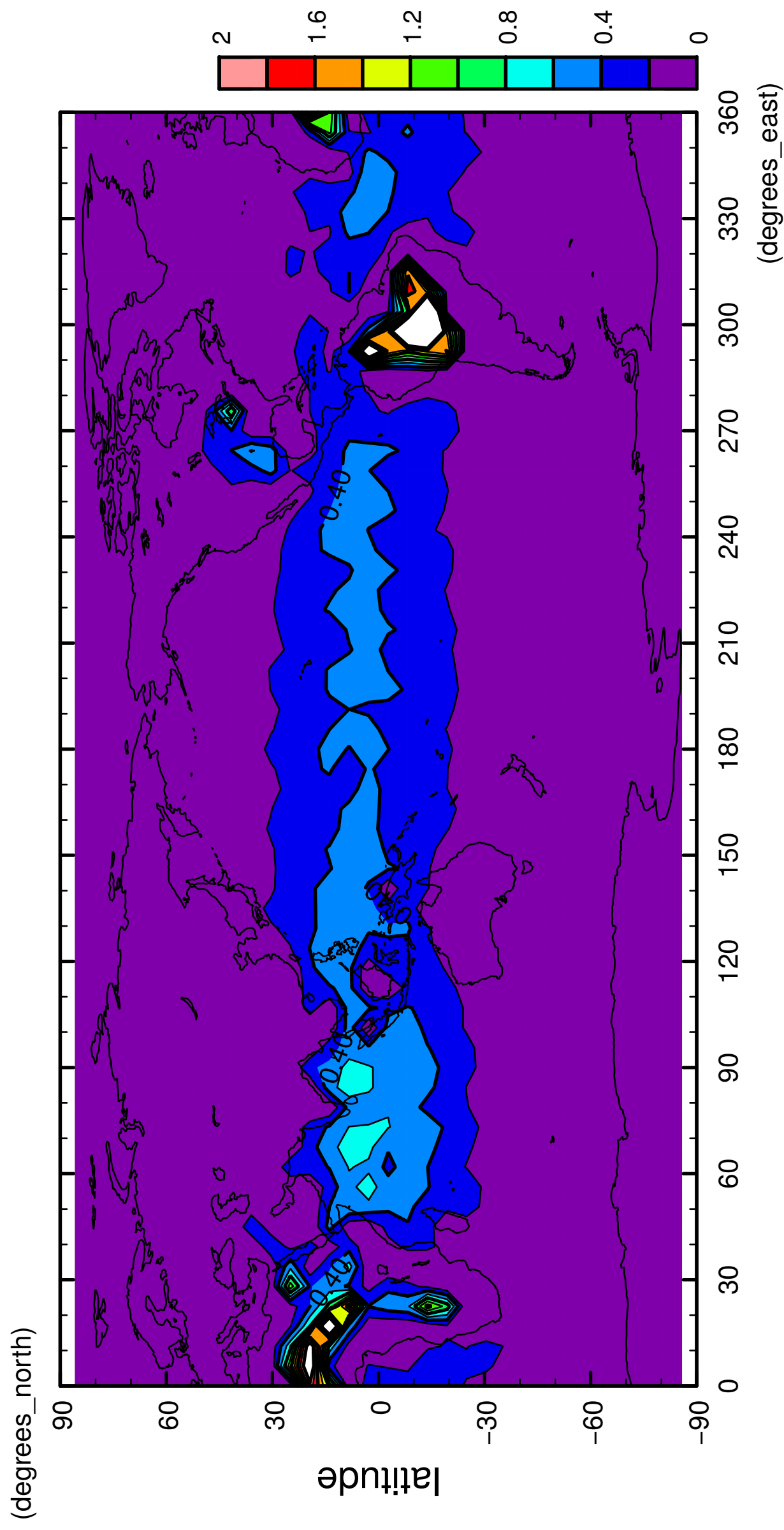
QH2OSol



longitude
CONTOUR INTERVAL = 2.000E-01

7/12

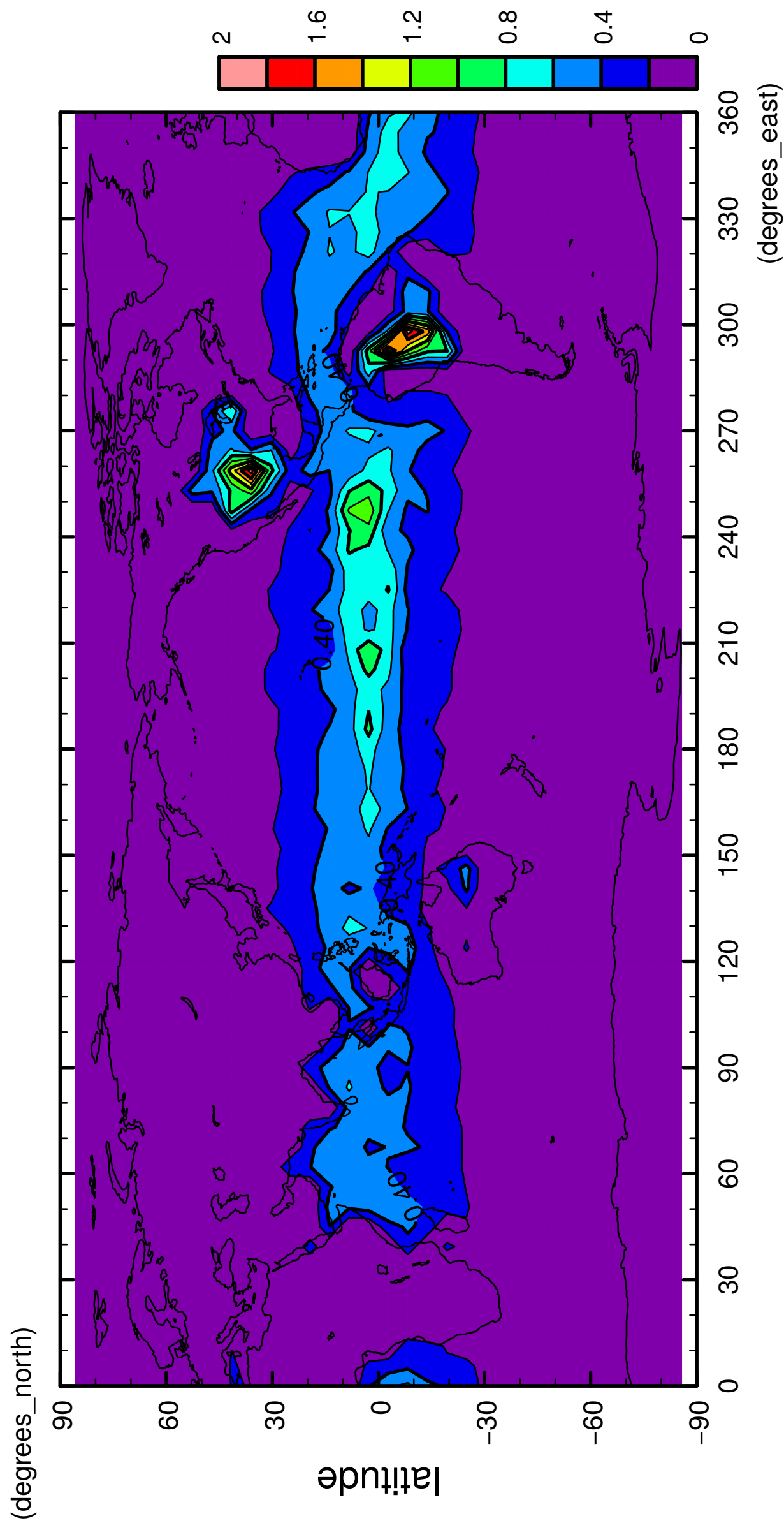
QH2OSol



longitude
CONTOUR INTERVAL = 2.000E-01

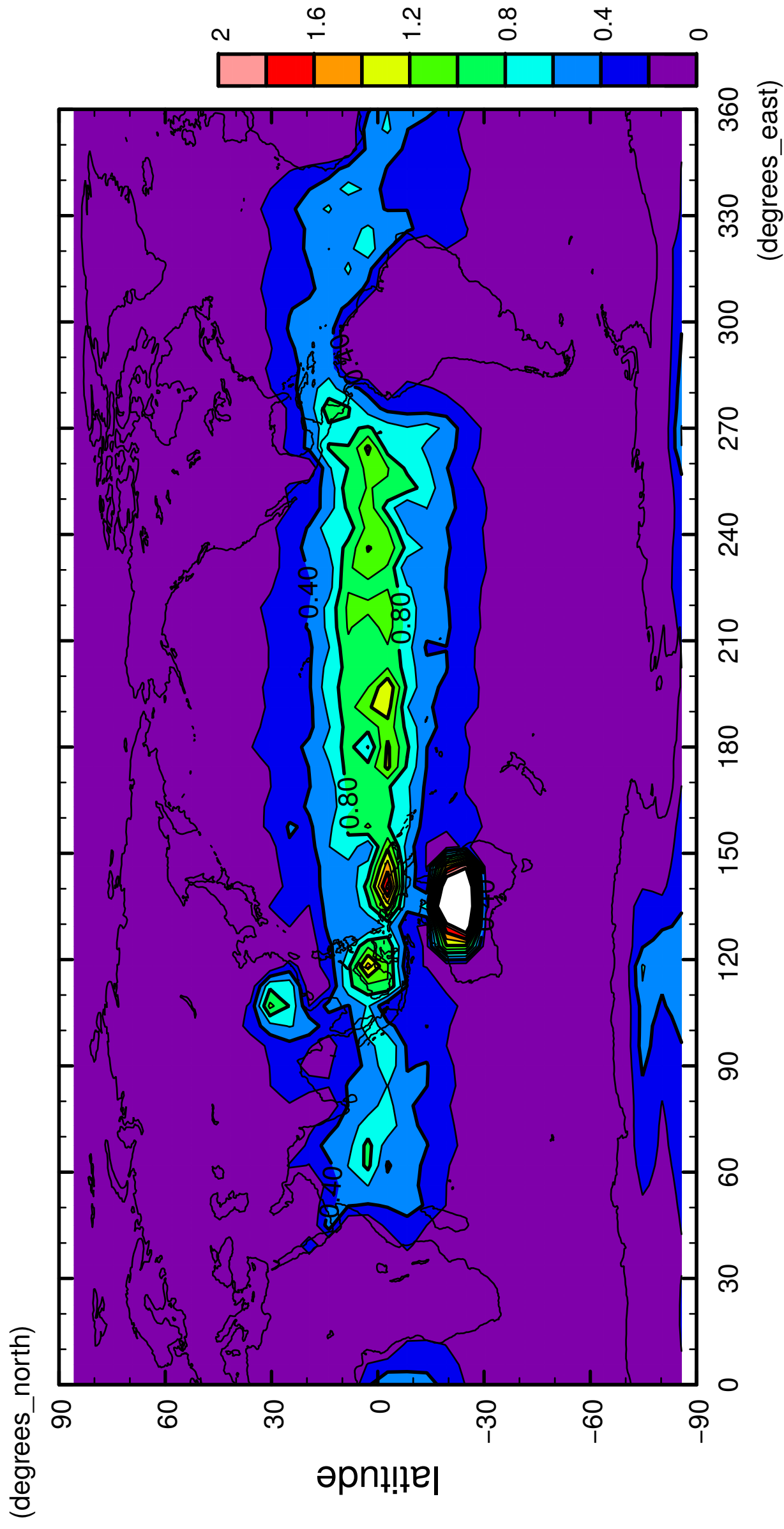
8/12

QH2OSol



9/12

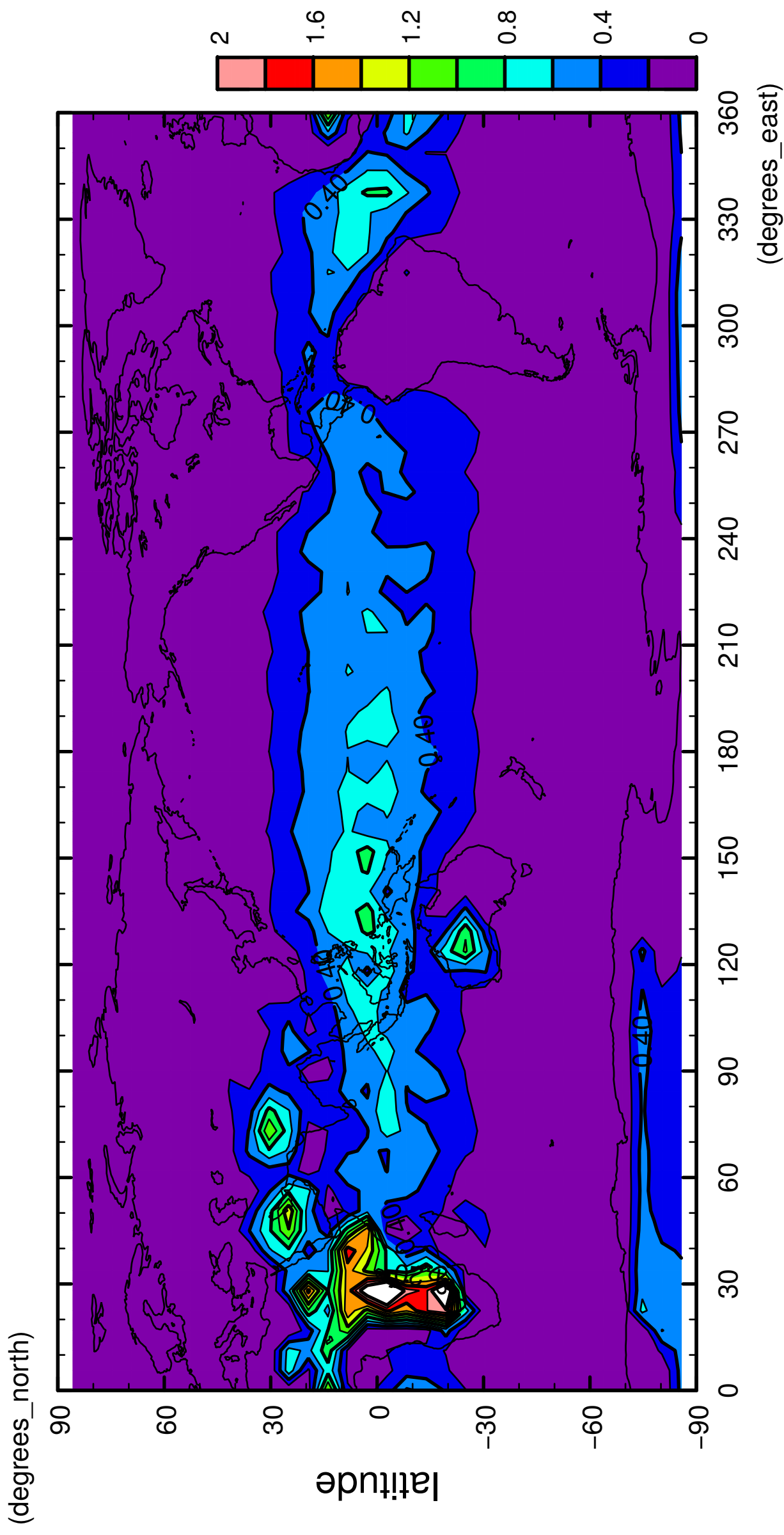
QH2OSol



longitude
CONTOUR INTERVAL = 2.000E-01

10/12

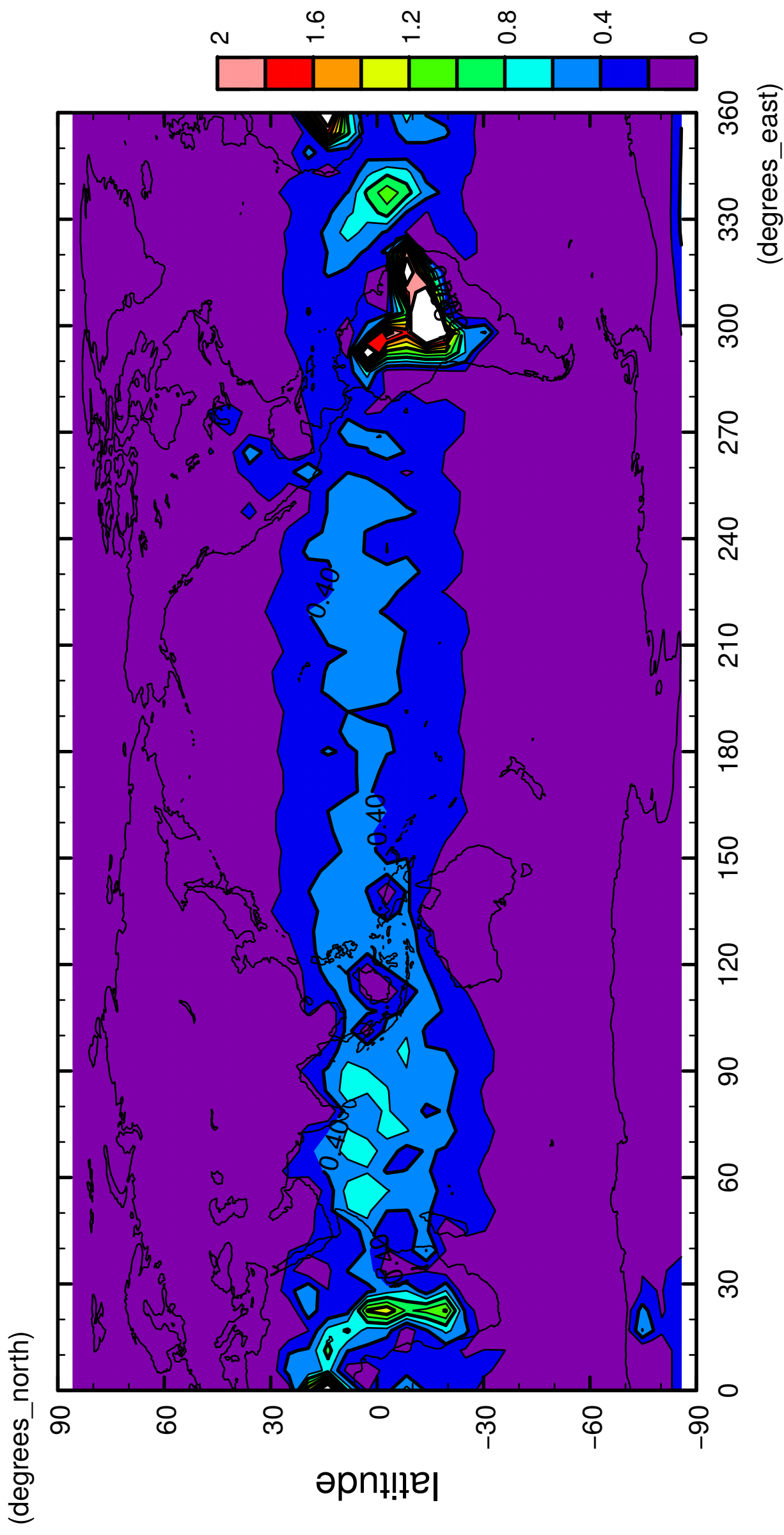
QH2OSol



longitude
CONTOUR INTERVAL = 2.000E-01

11/12

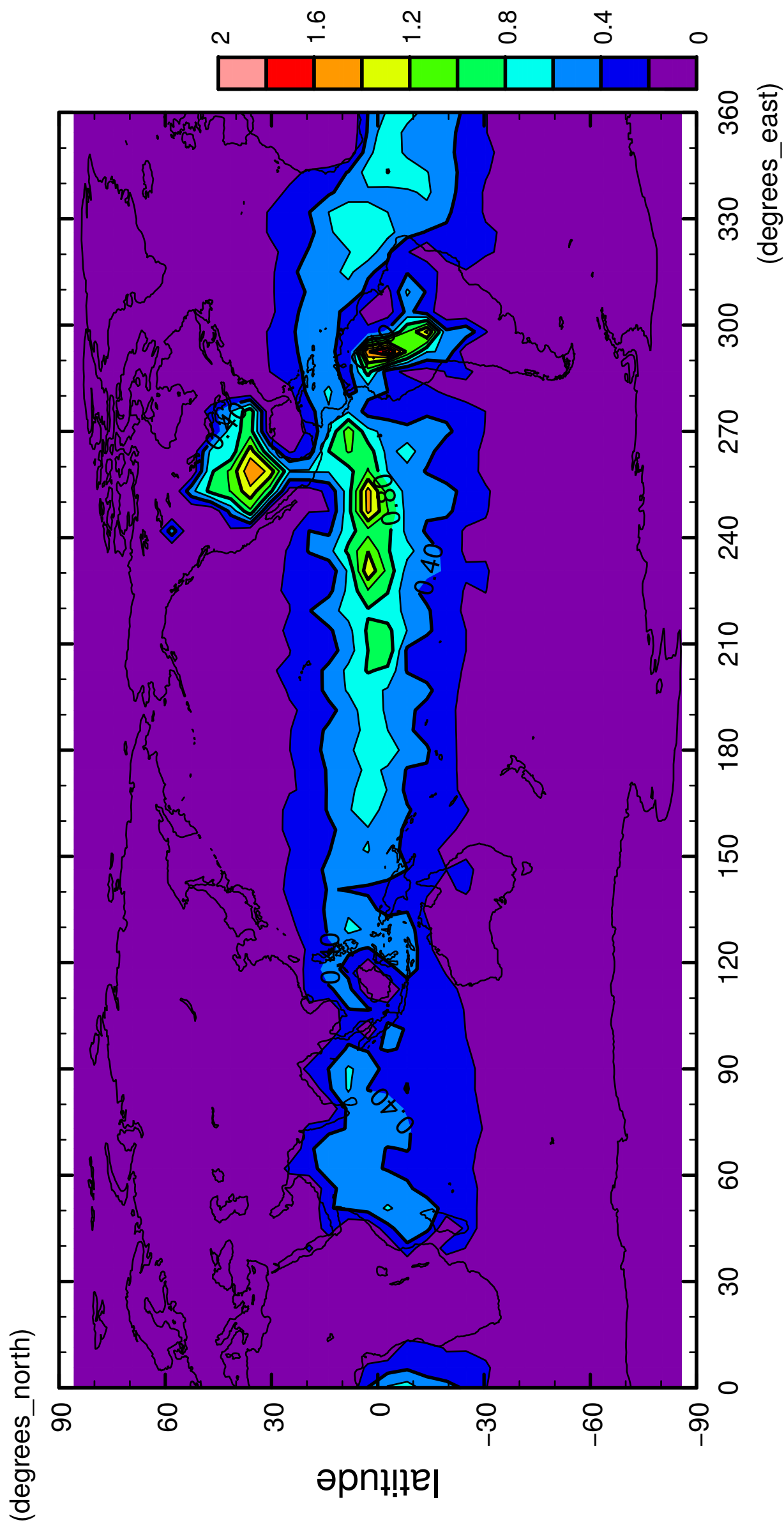
QH2OSol



longitude
CONTOUR INTERVAL = 2.000E-01

12/12

QH2OSol



longitude
CONTOUR INTERVAL = 2.000E-01