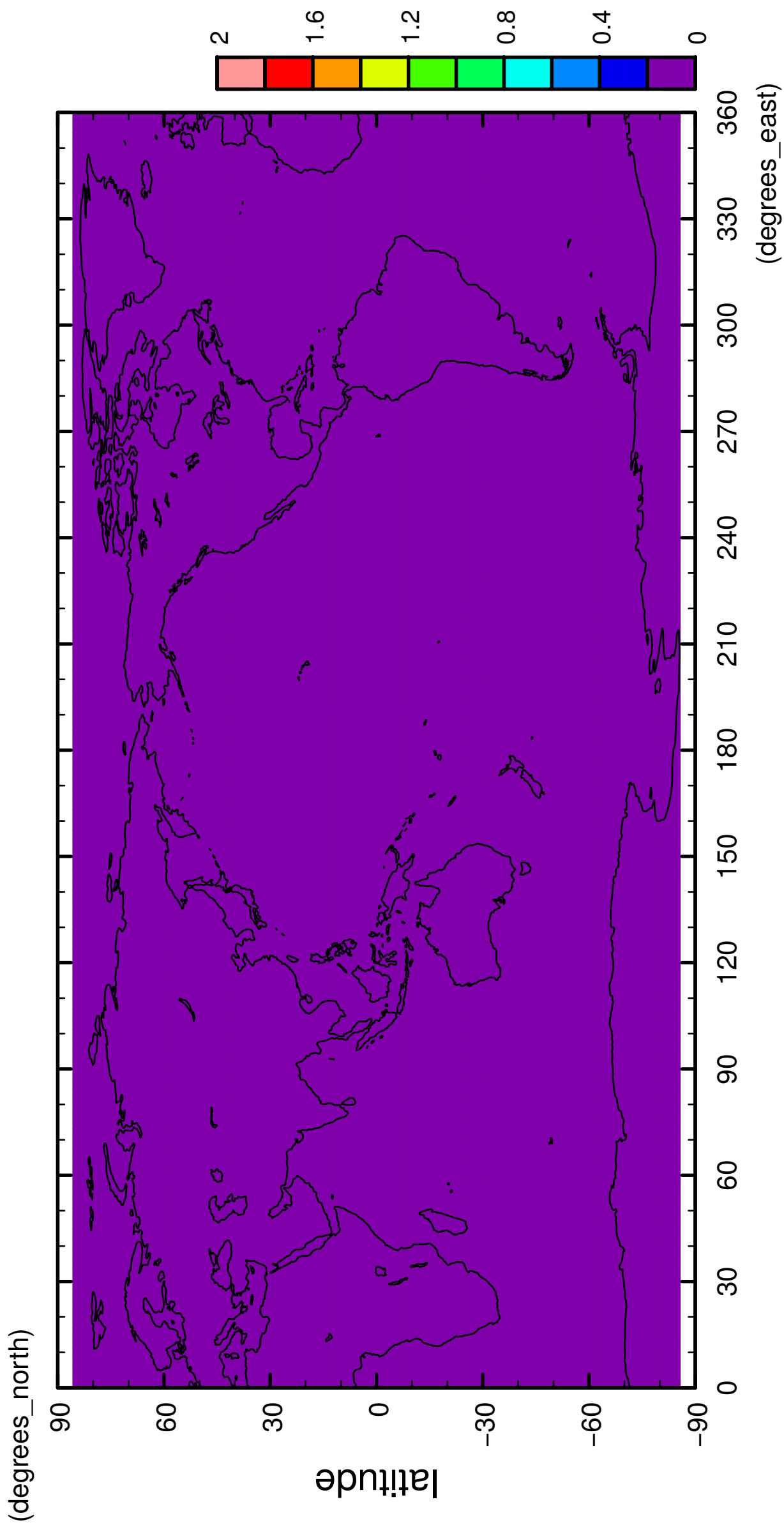


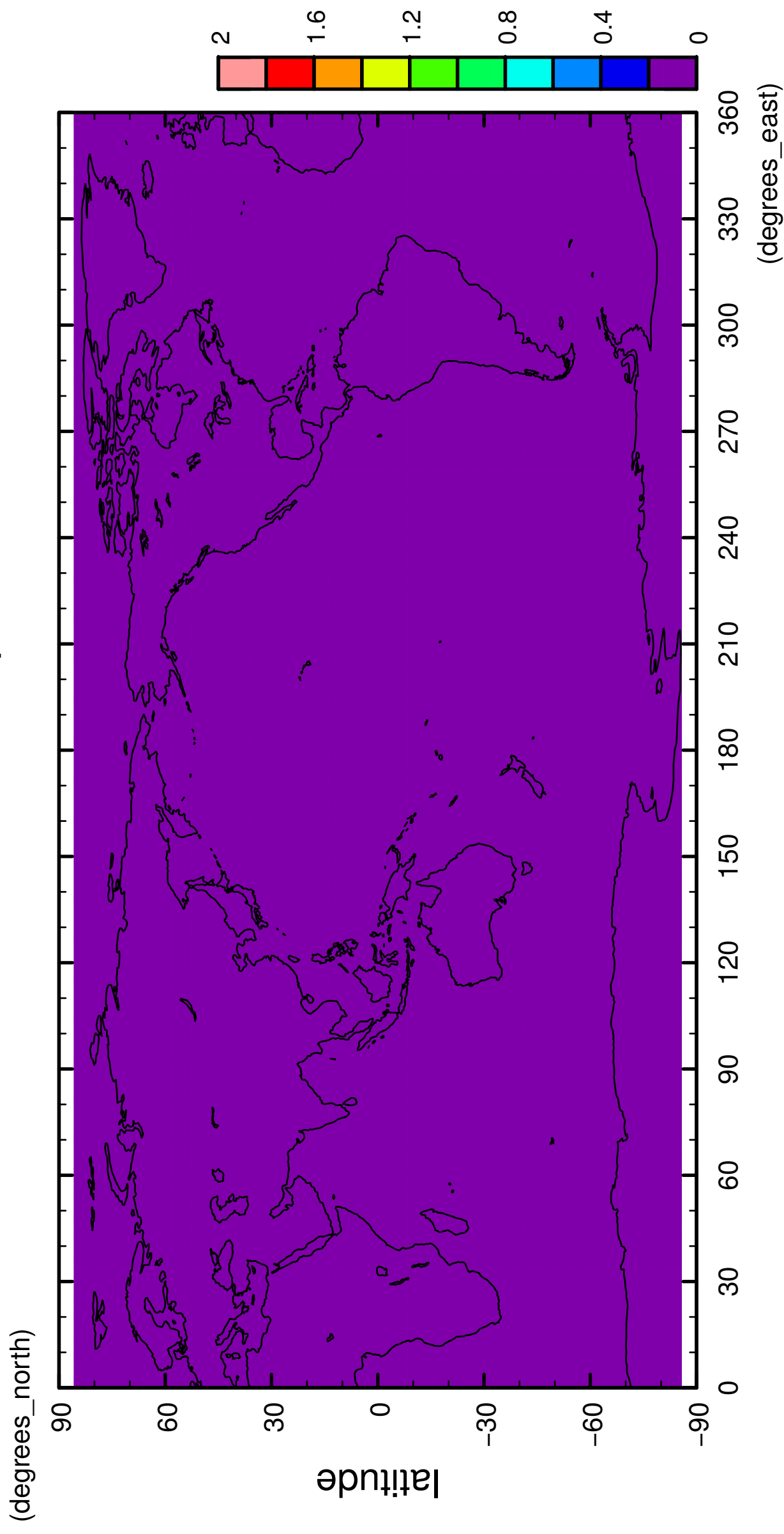
1/12

QH2OLiq



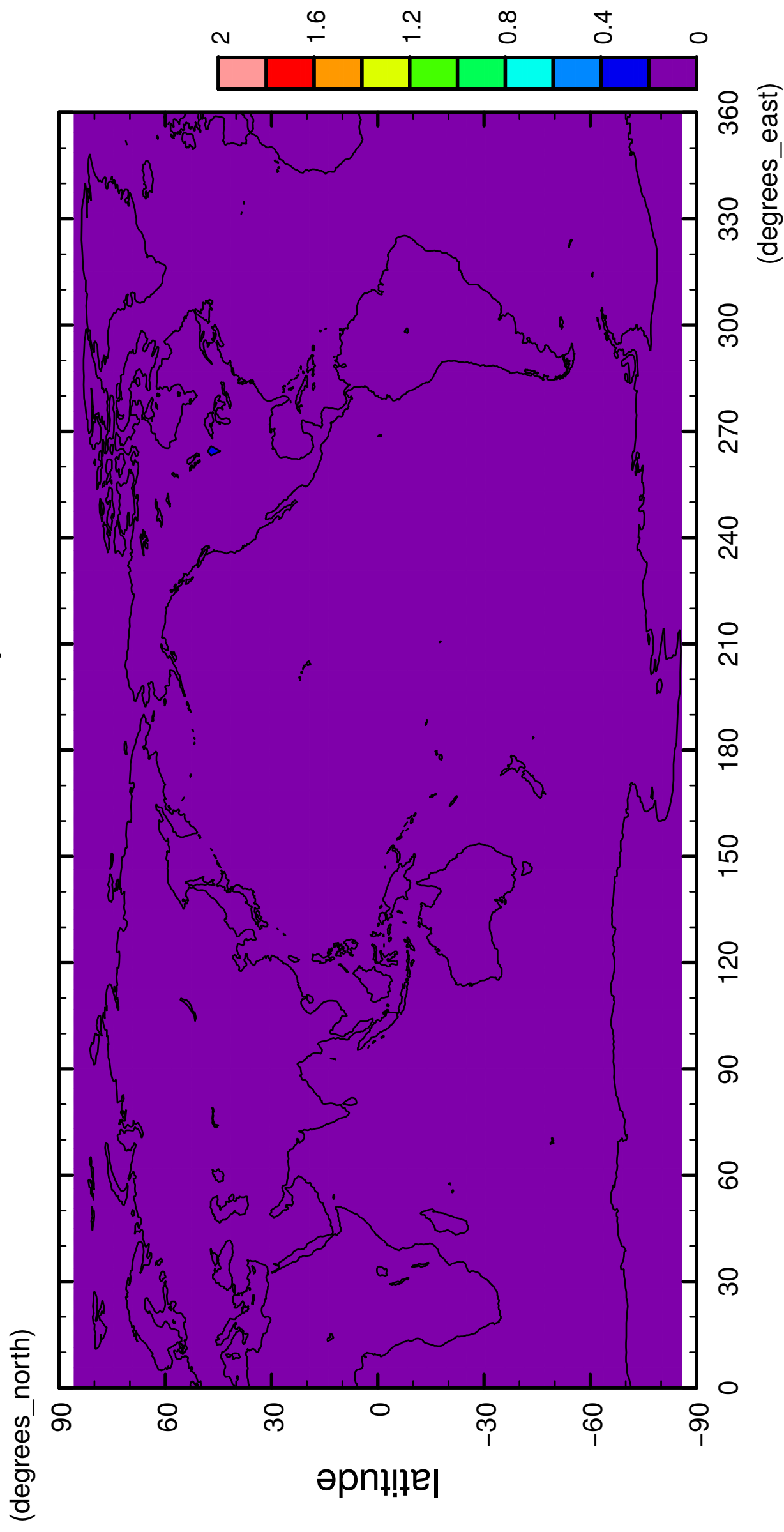
2/12

QH2OLiq



3/12

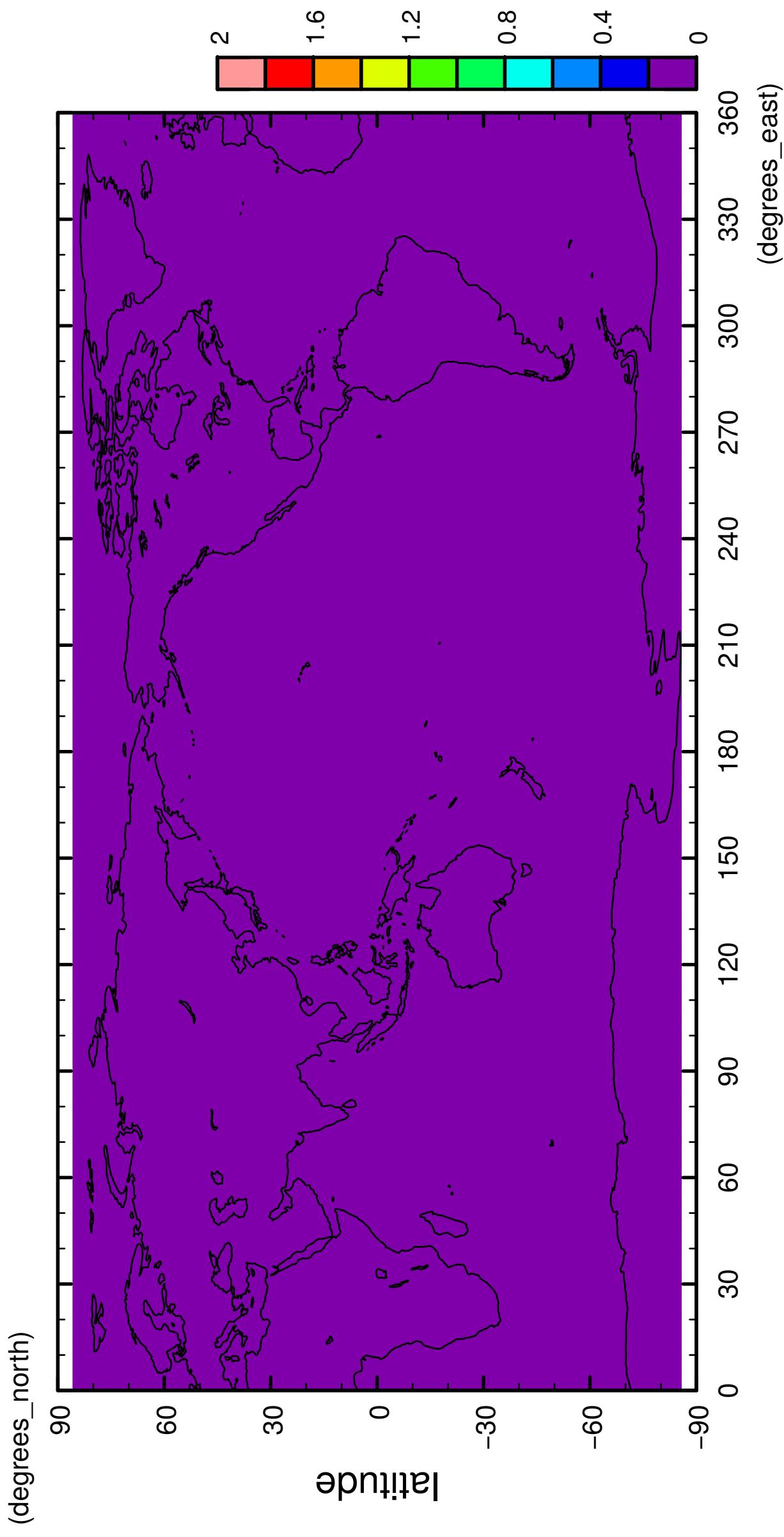
QH2OLiq



longititude
CONTOUR INTERVAL = 2.000E-01

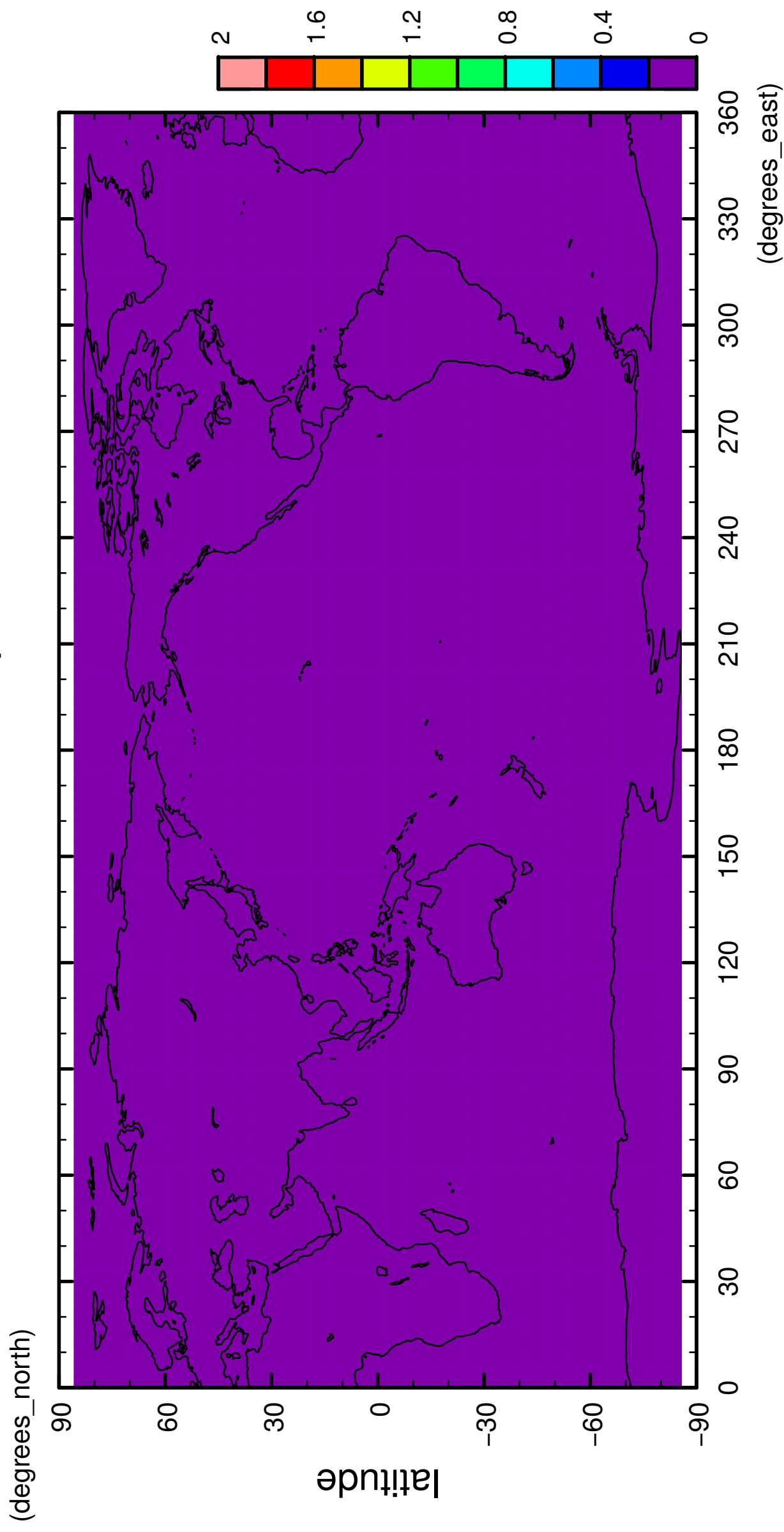
4/12

QH2OLiq



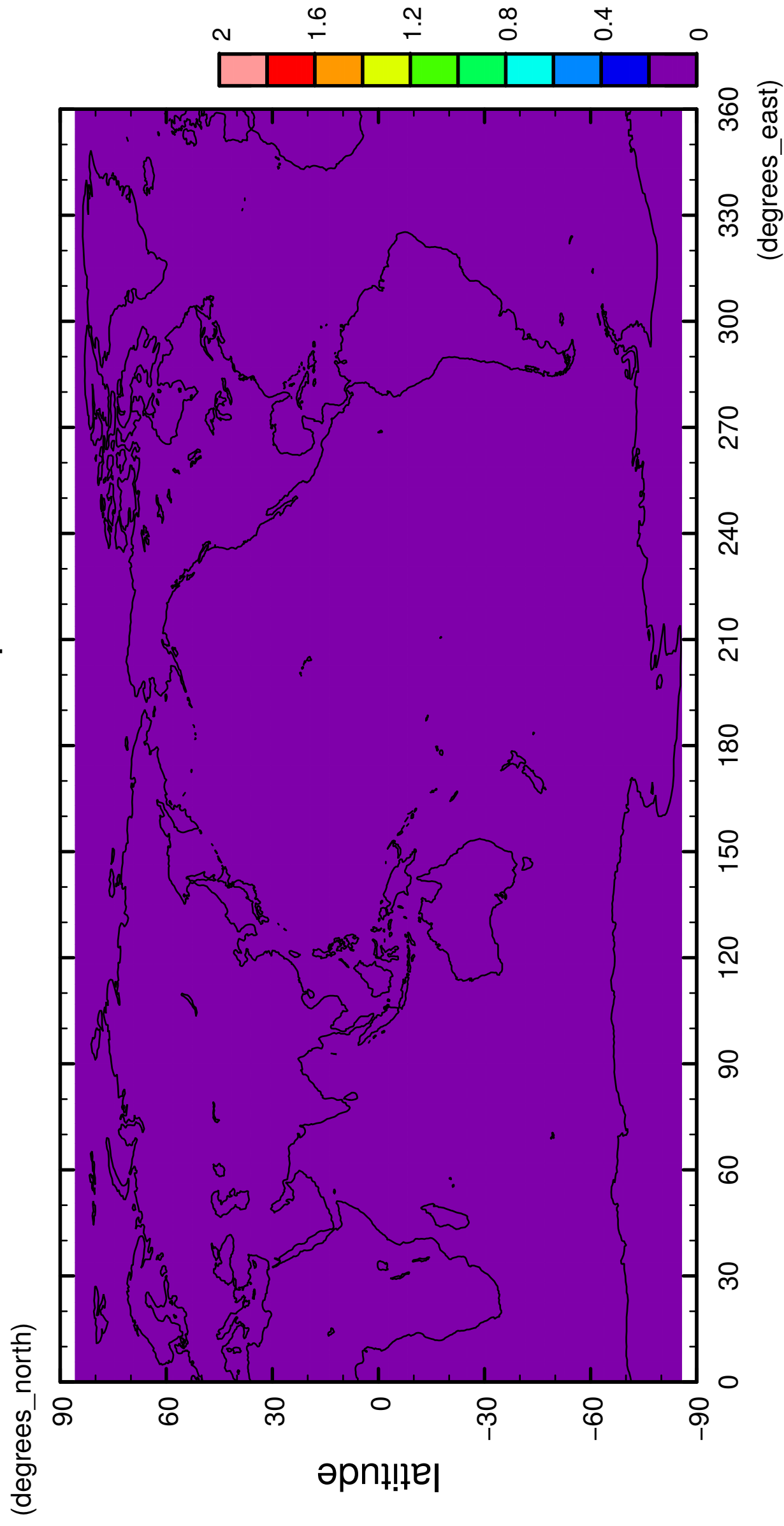
5/12

QH2OLiq



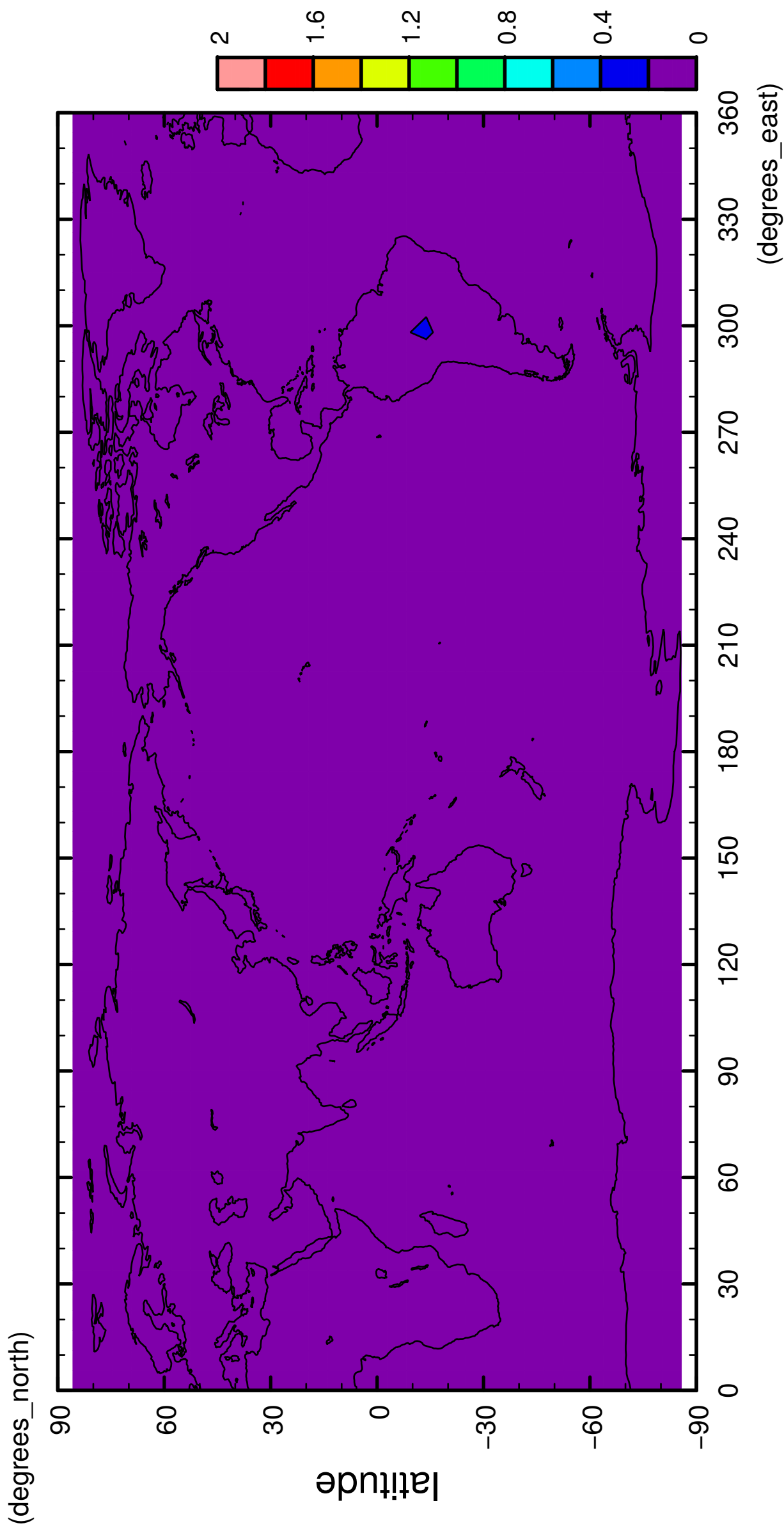
6/12

QH2OLiq



7/12

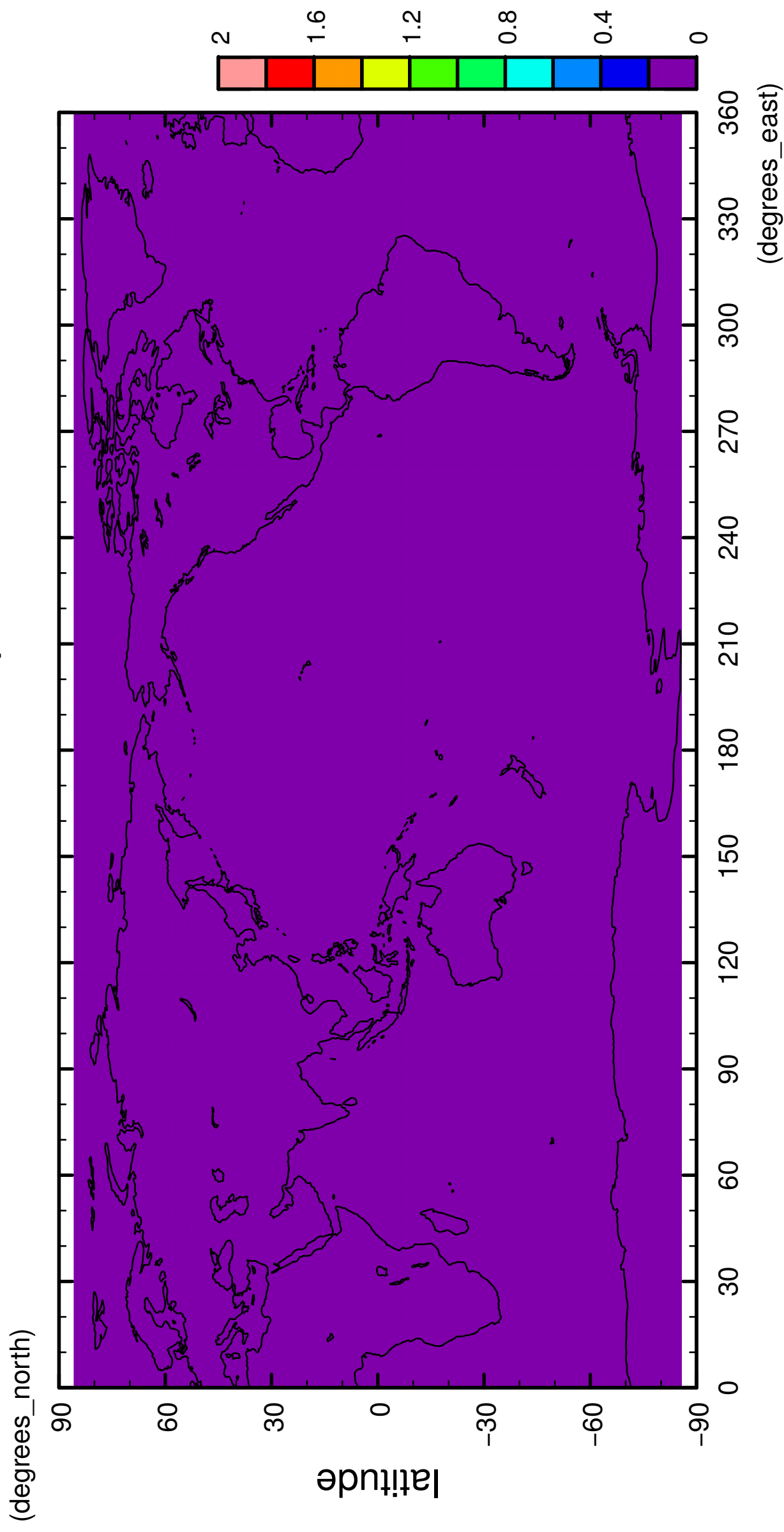
QH2OLiq



longitude
CONTOUR INTERVAL = 2.000E-01

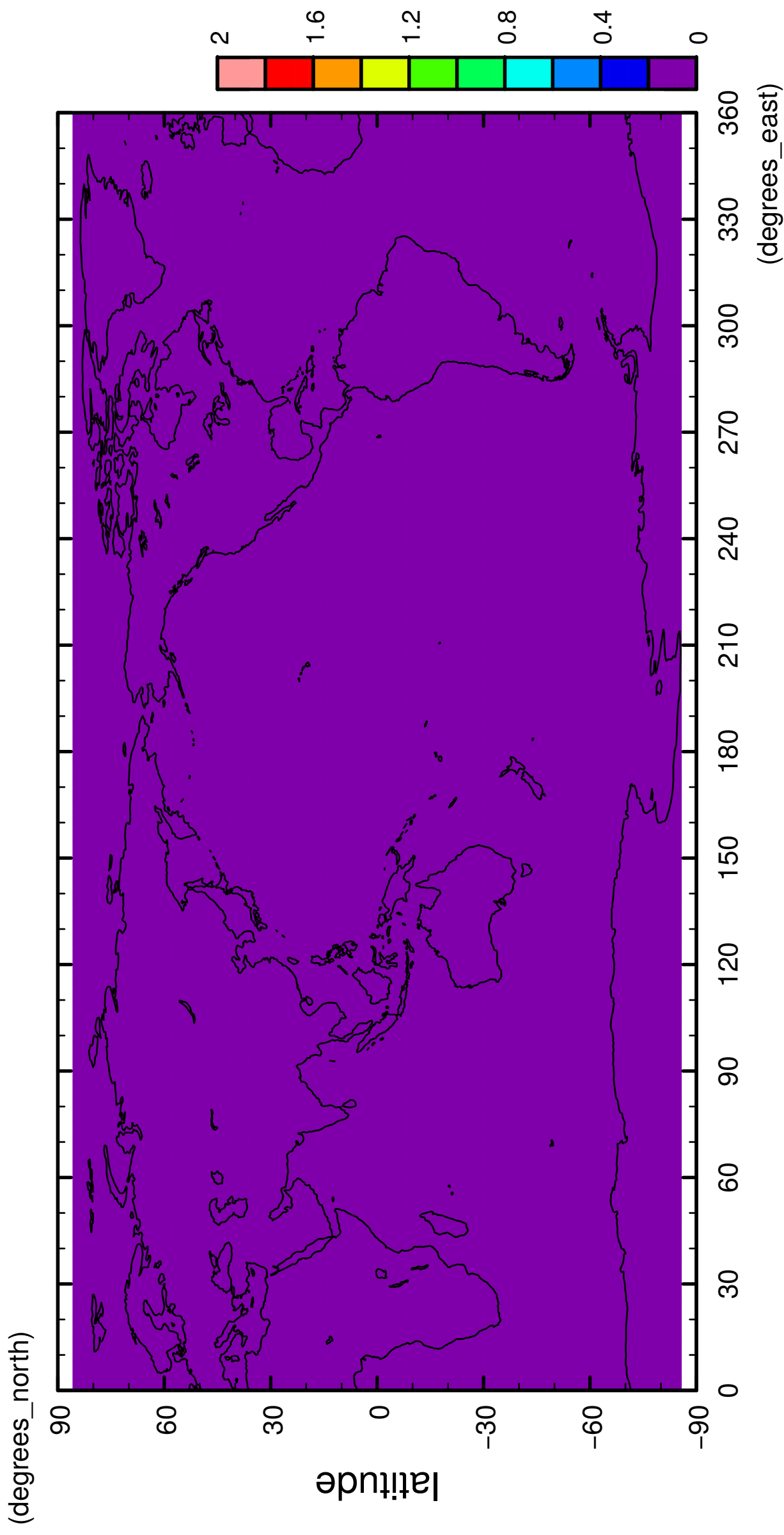
8/12

QH2OLiq



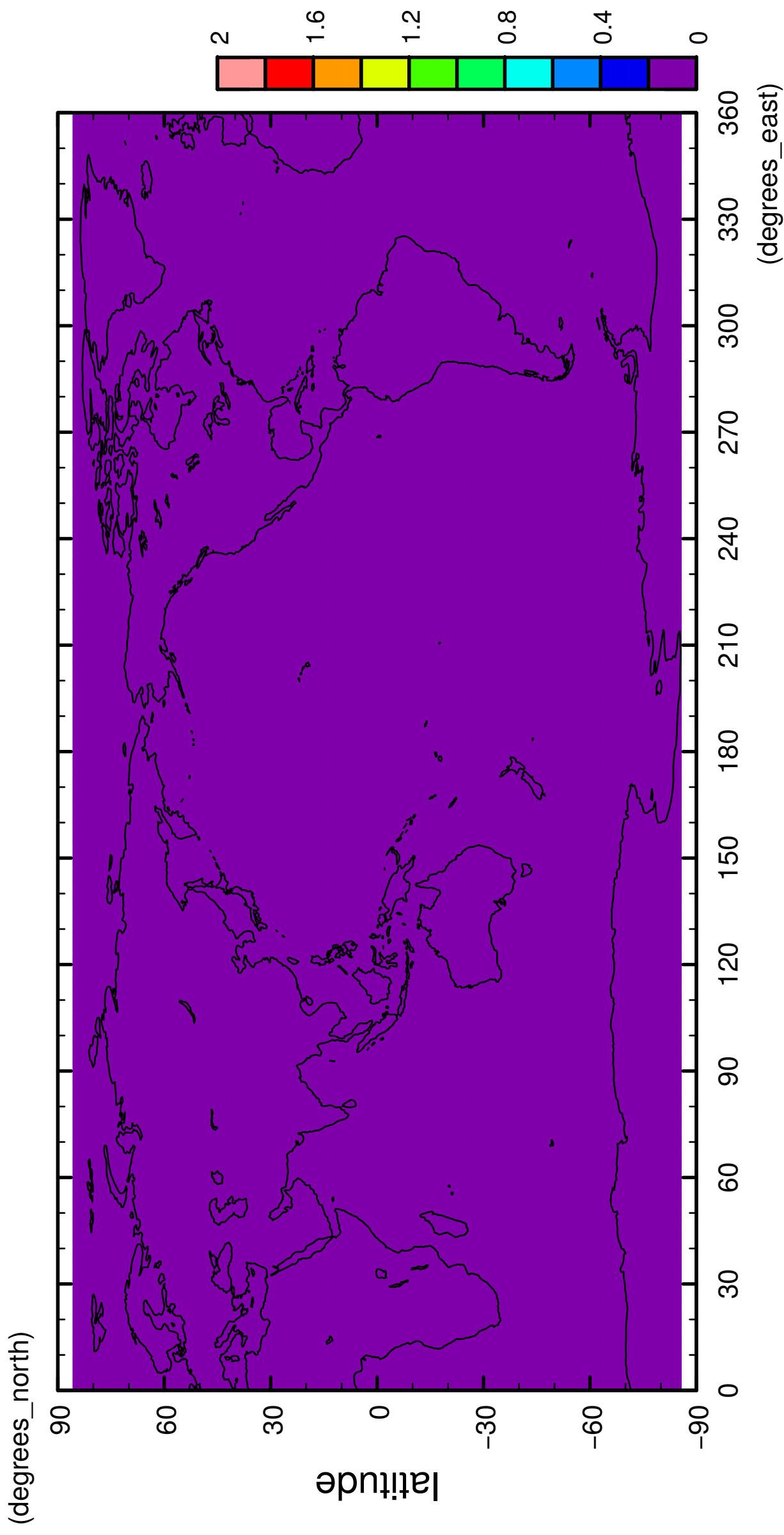
9/12

QH2OLiq



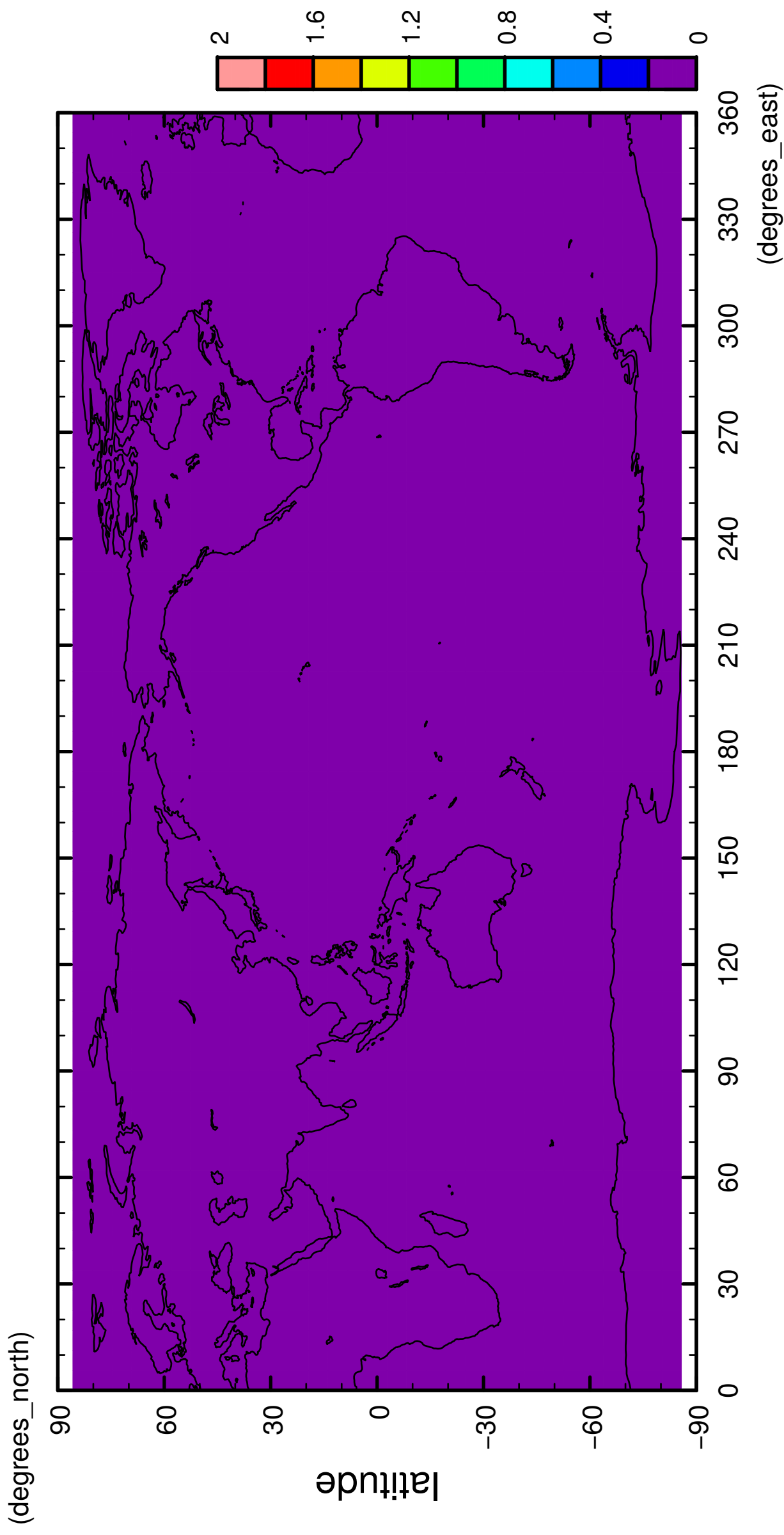
10/12

QH2OLiq



11/12

QH2OLiq



12/12

QH2OLiq

