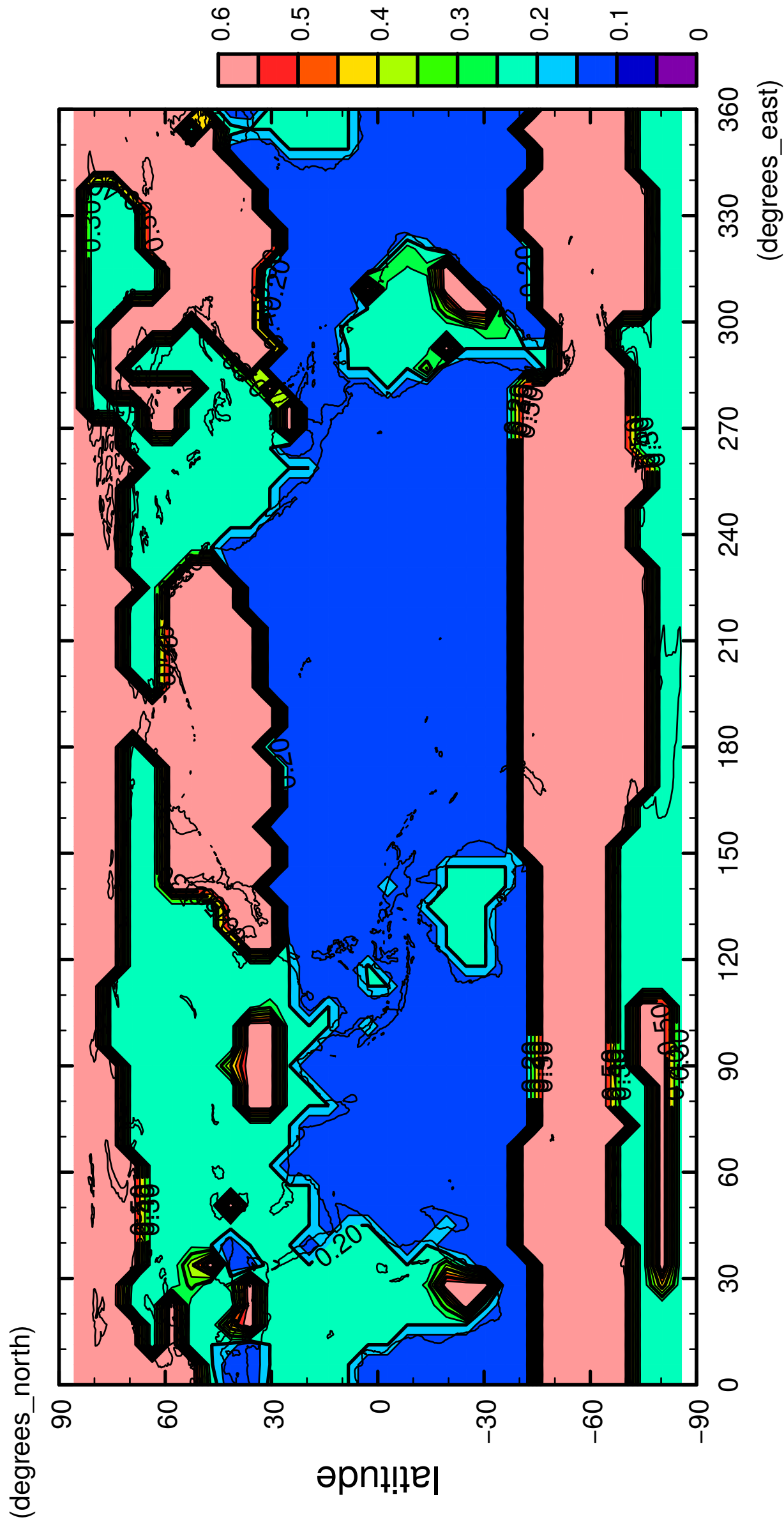


1/12

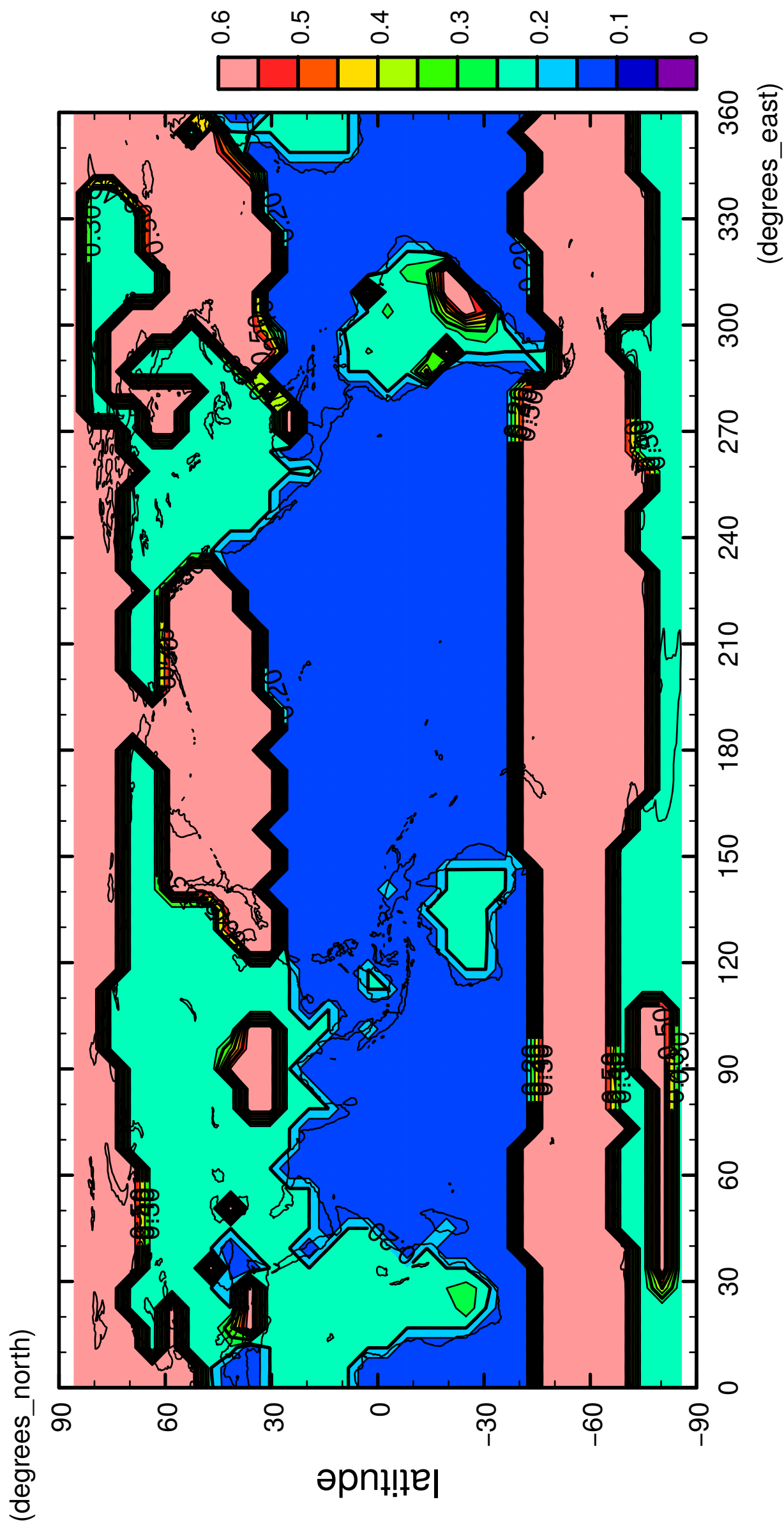
# surface albedo



longitude  
CONTOUR INTERVAL = 5.000E-02

2/12

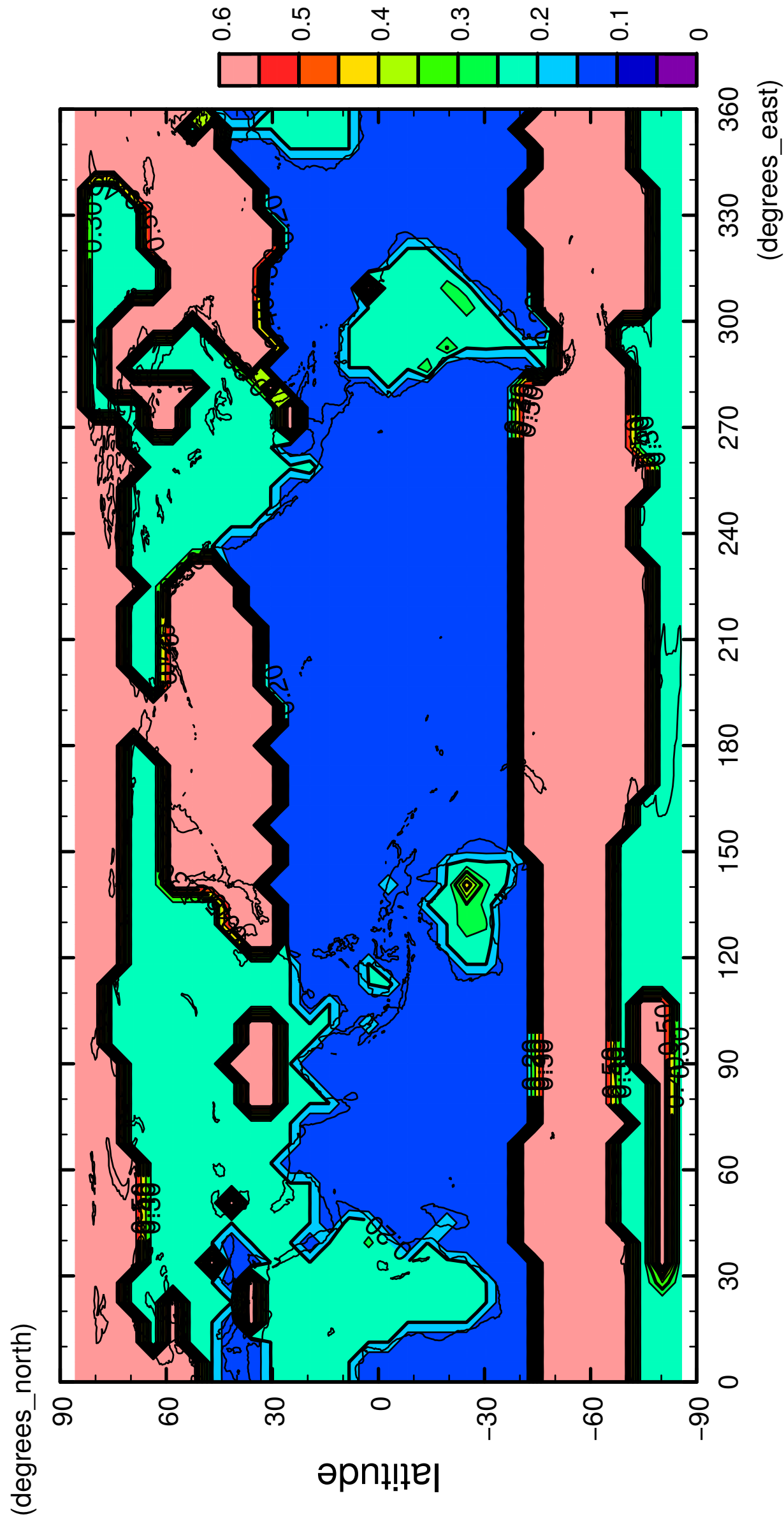
# surface albedo



longitude  
CONTOUR INTERVAL = 5.000E-02

3/12

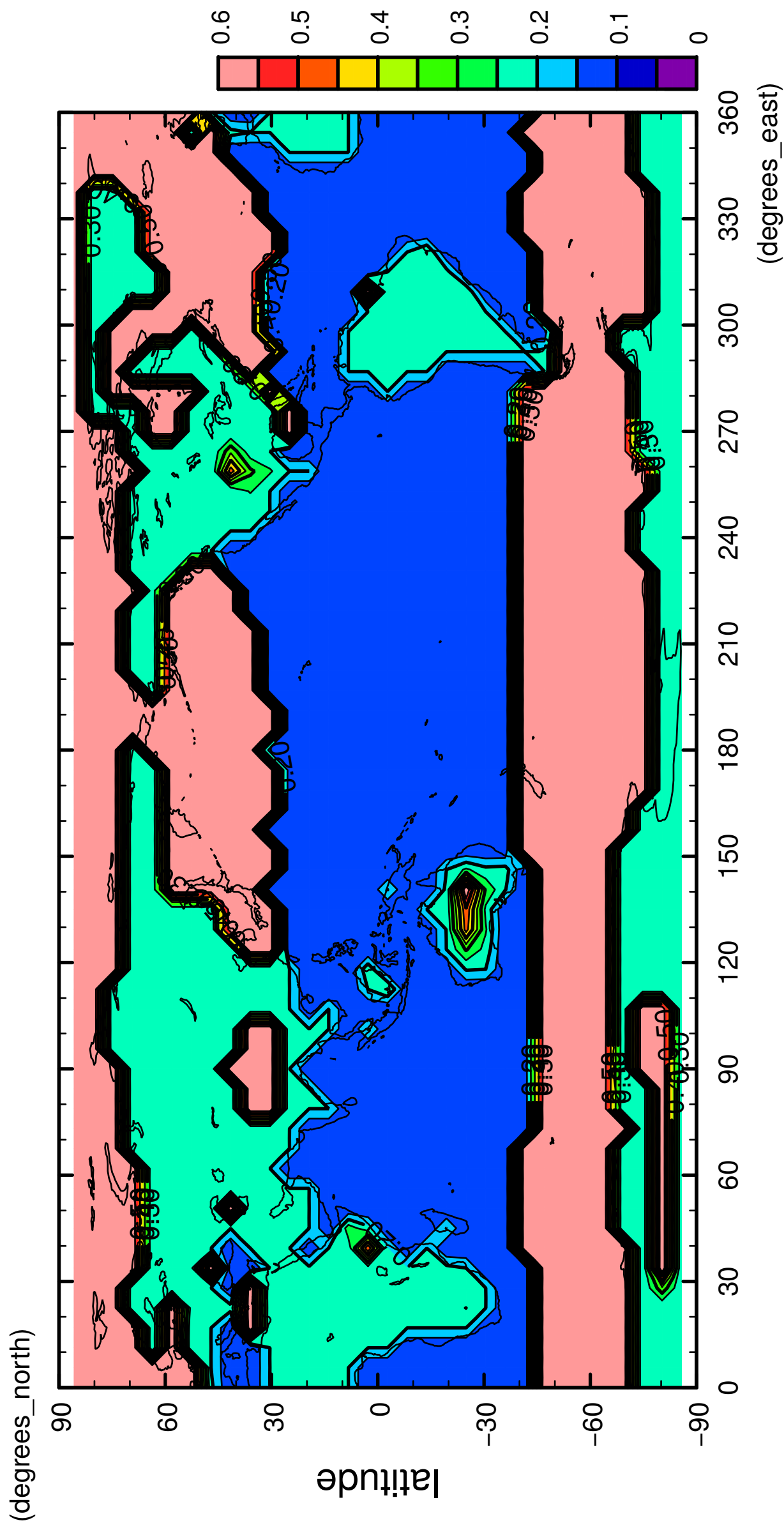
# surface albedo



longitude  
CONTOUR INTERVAL = 5.000E-02

4/12

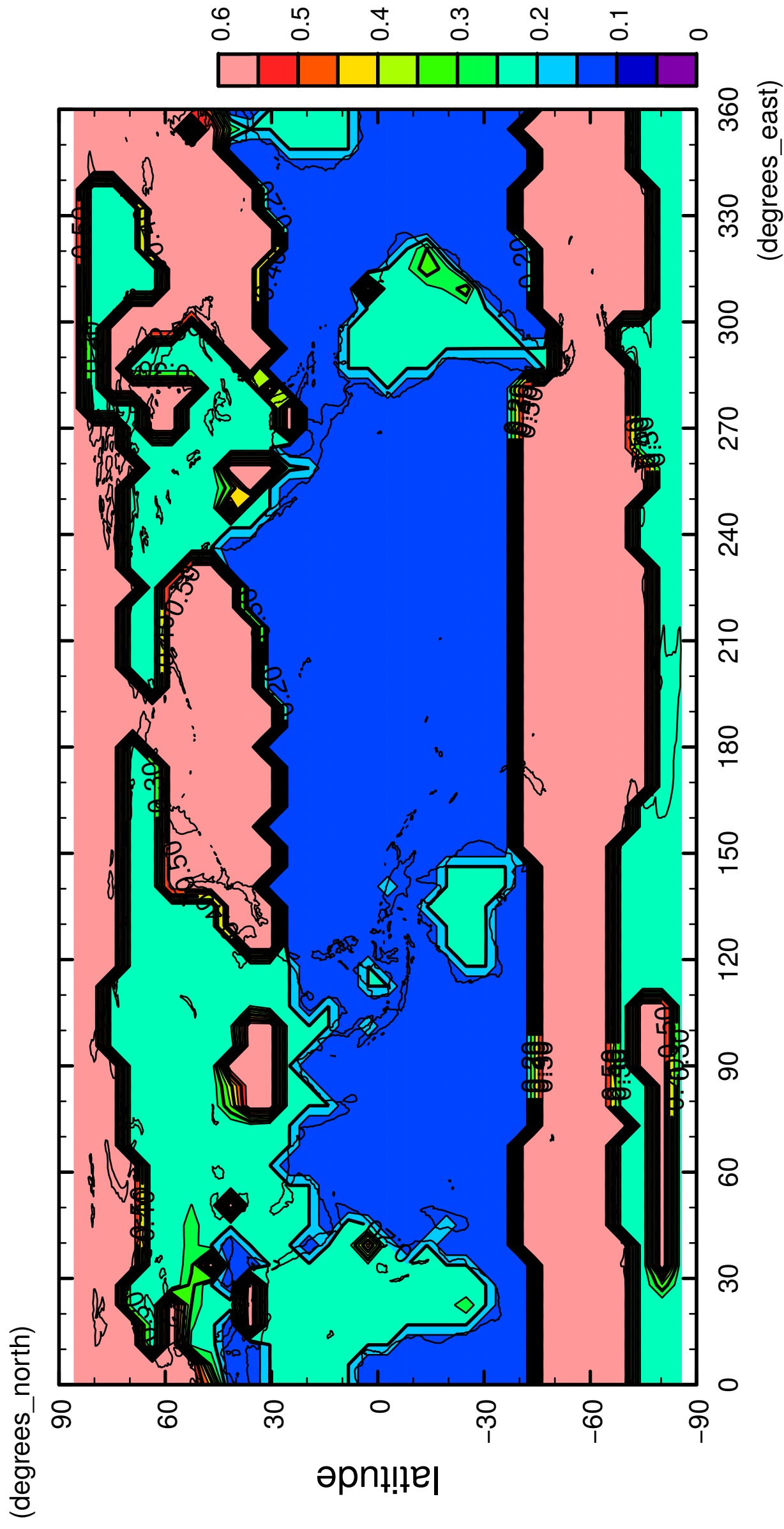
# surface albedo



longitude  
CONTOUR INTERVAL = 5.000E-02

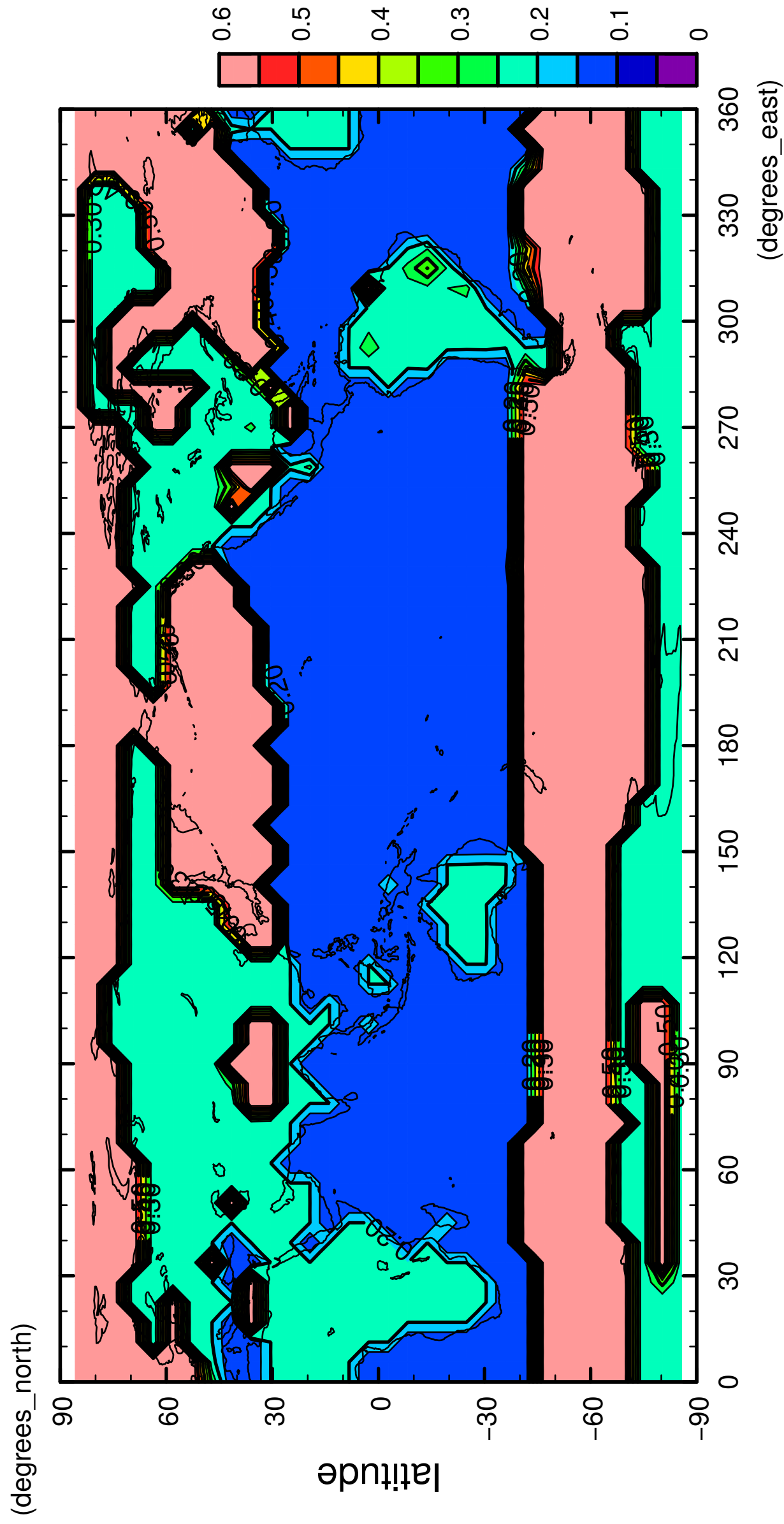
5/12

# surface albedo



6/12

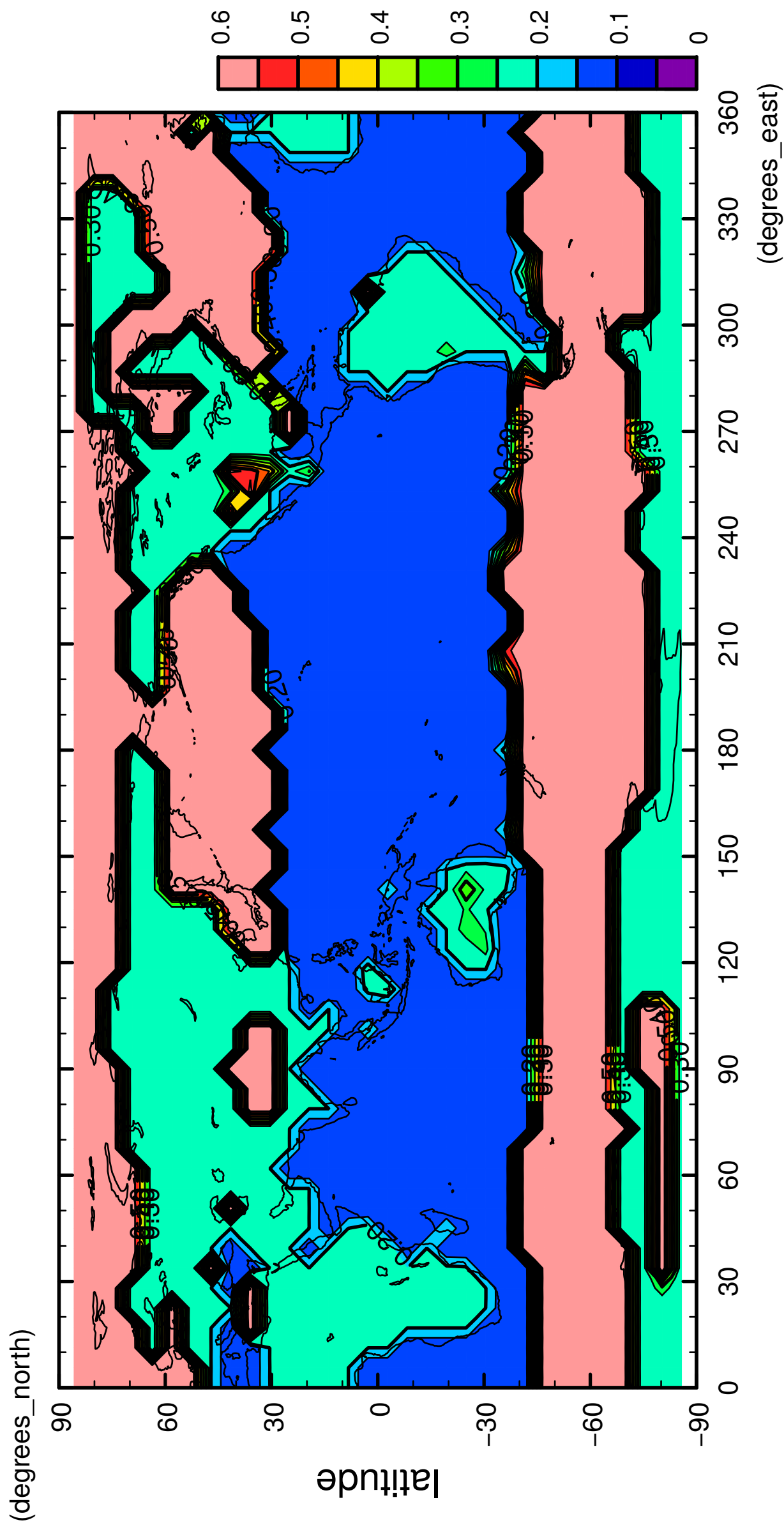
# surface albedo





7/12

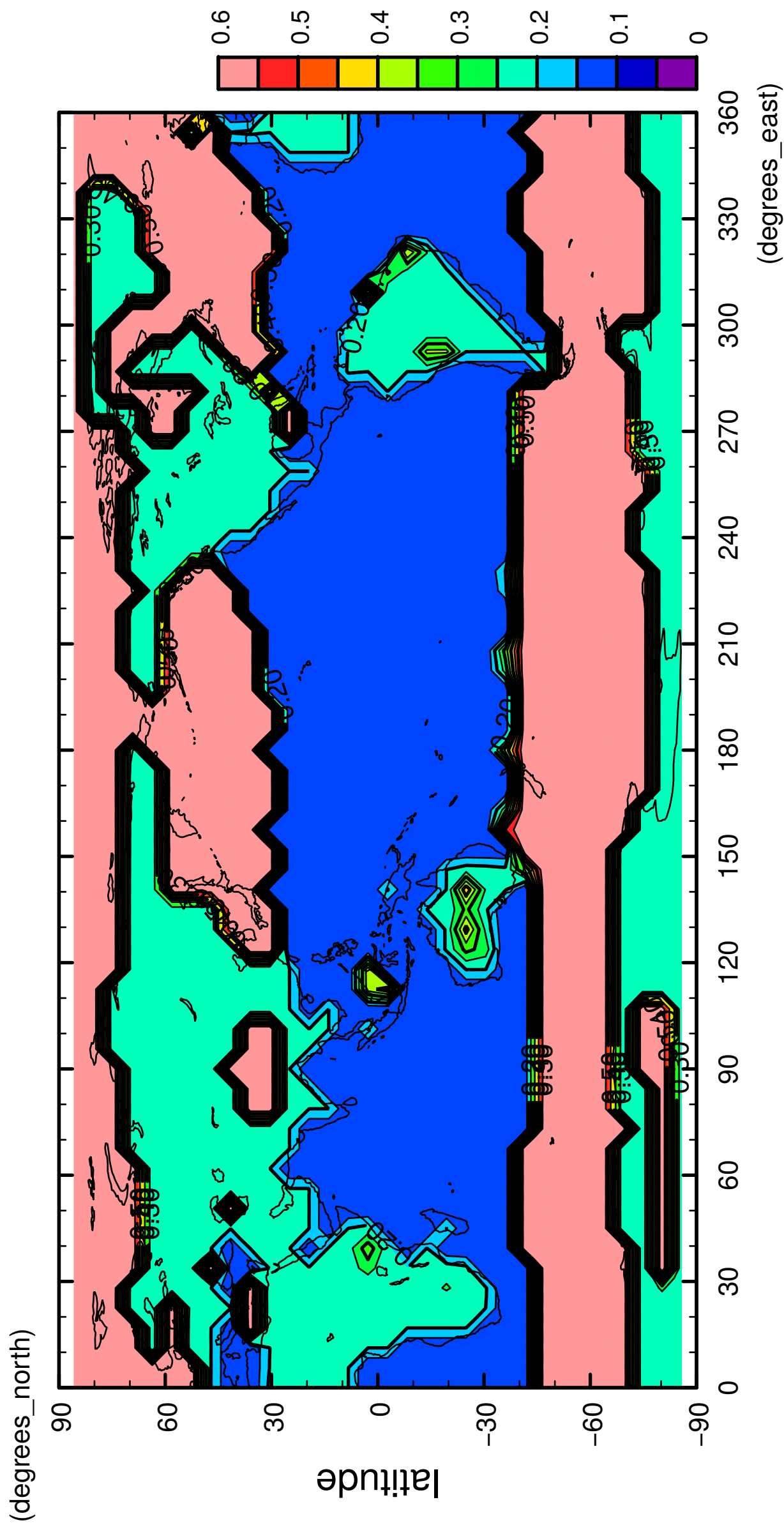
# surface albedo



longitude  
CONTOUR INTERVAL = 5.000E-02

8/12

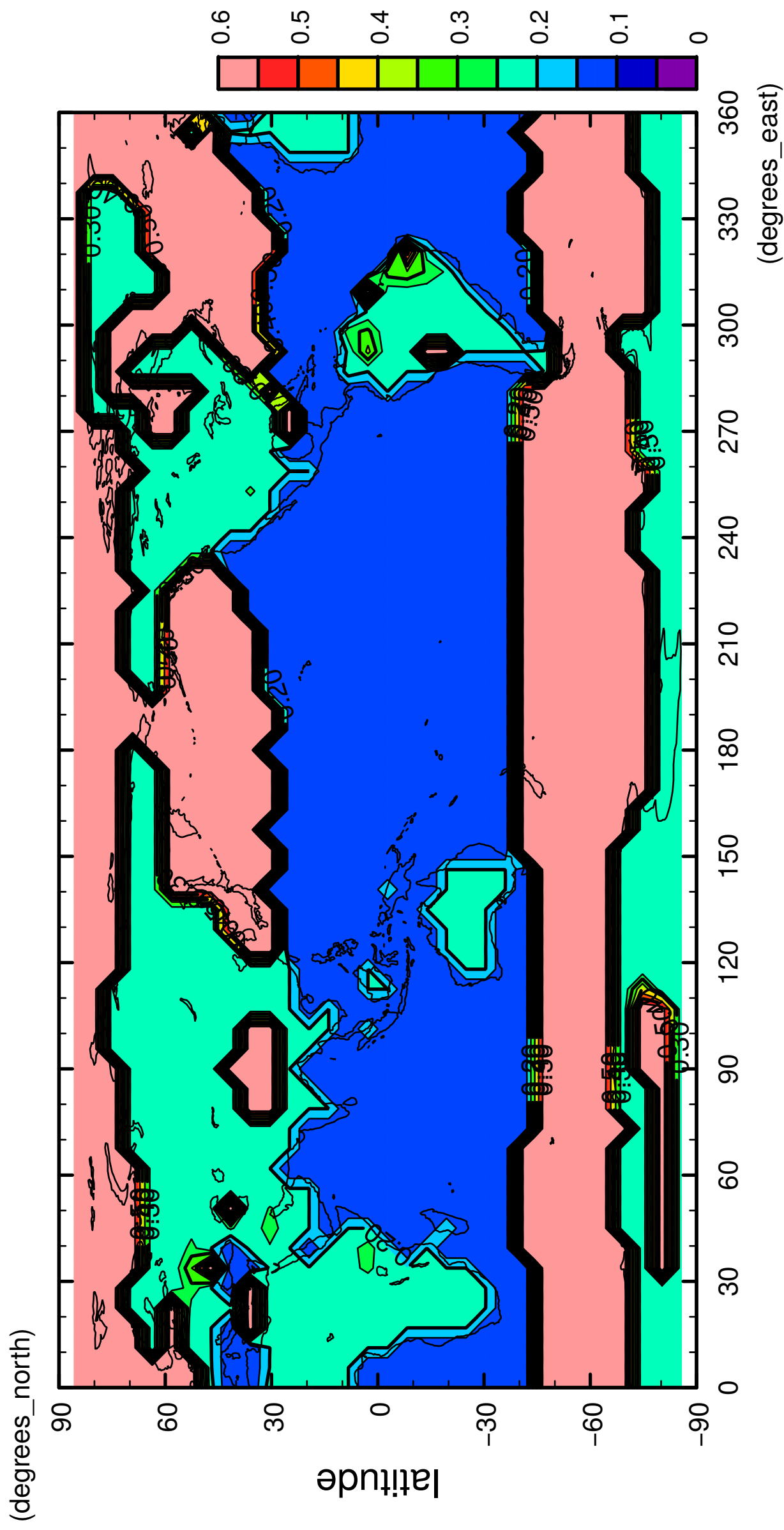
# surface albedo





9/12

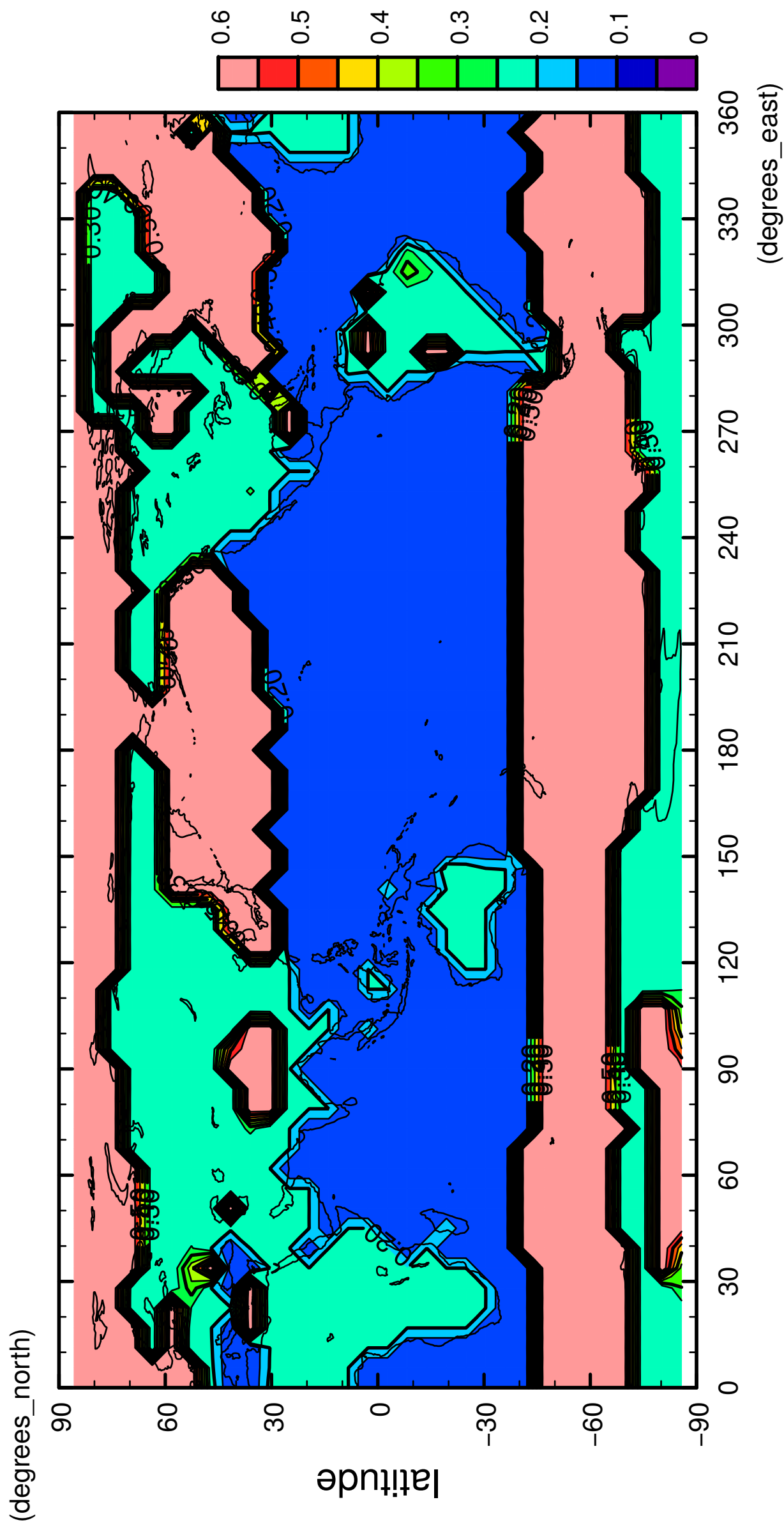
surface albedo



longitude  
CONTOUR INTERVAL = 5.000E-02

10/12

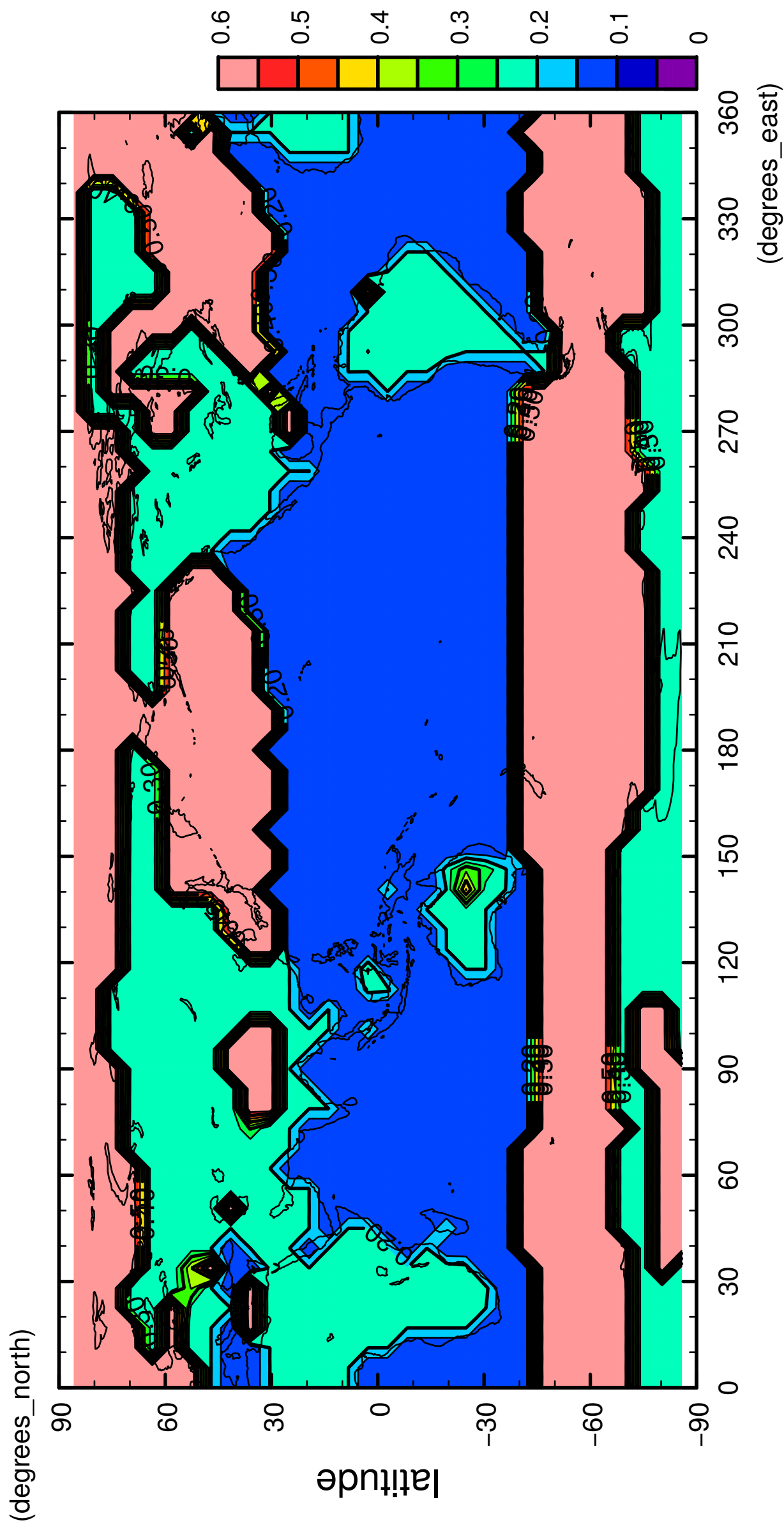
surface albedo



longitude  
CONTOUR INTERVAL = 5.000E-02

11/12

surface albedo



12/12

# surface albedo

