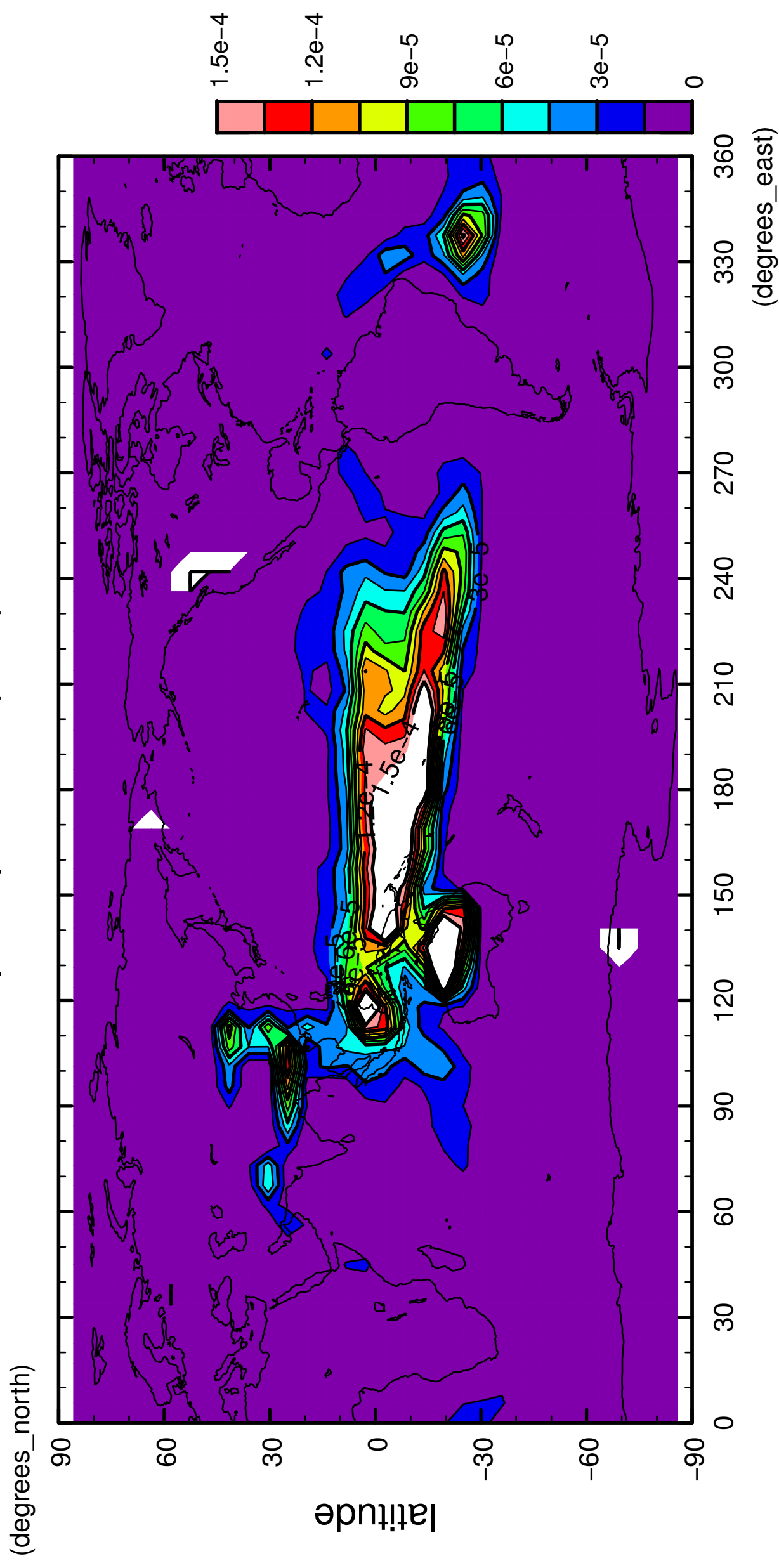


1/12

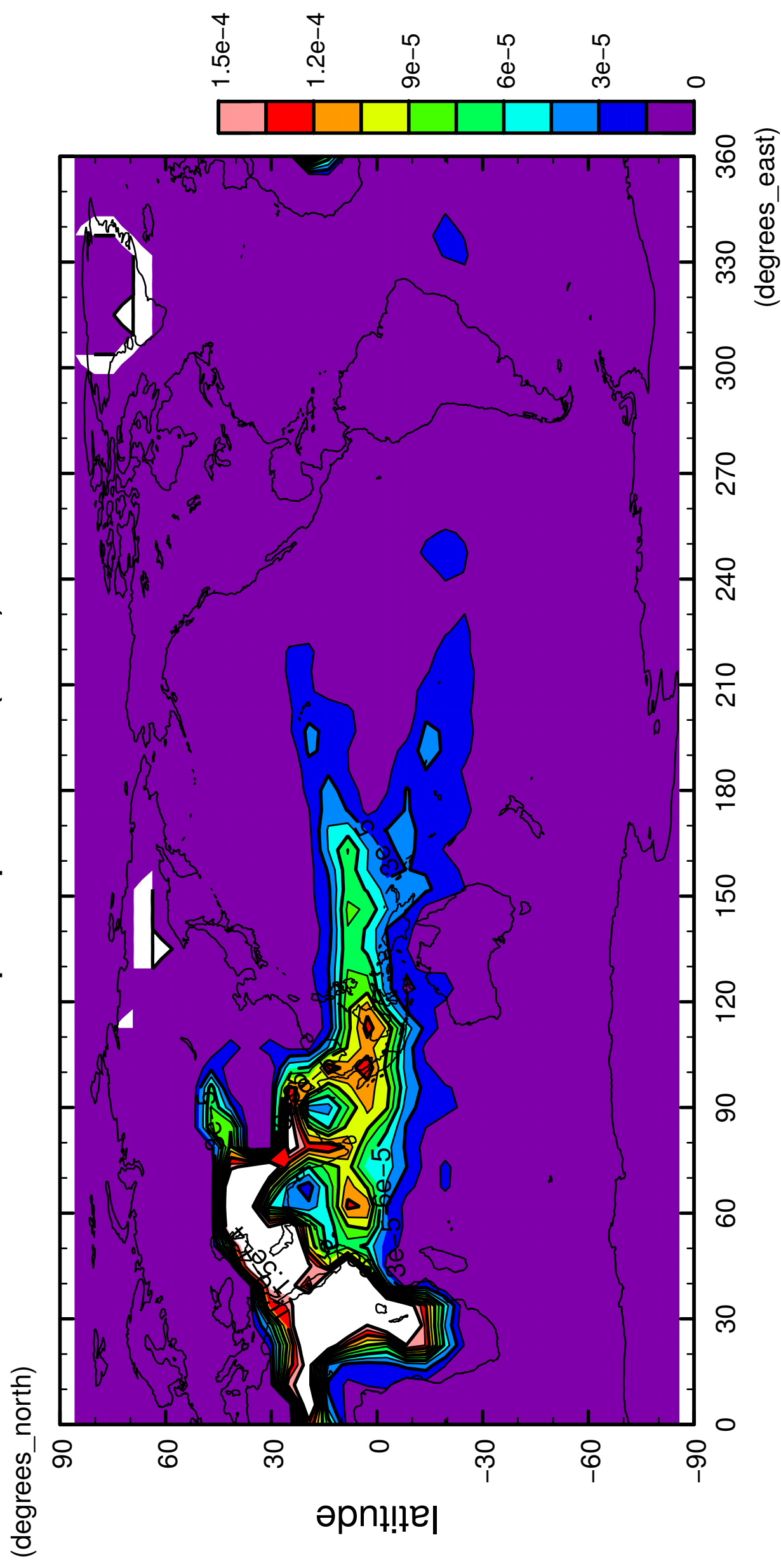
# precipitation (rain)



longitude  
CONTOUR INTERVAL = 1.500E-05

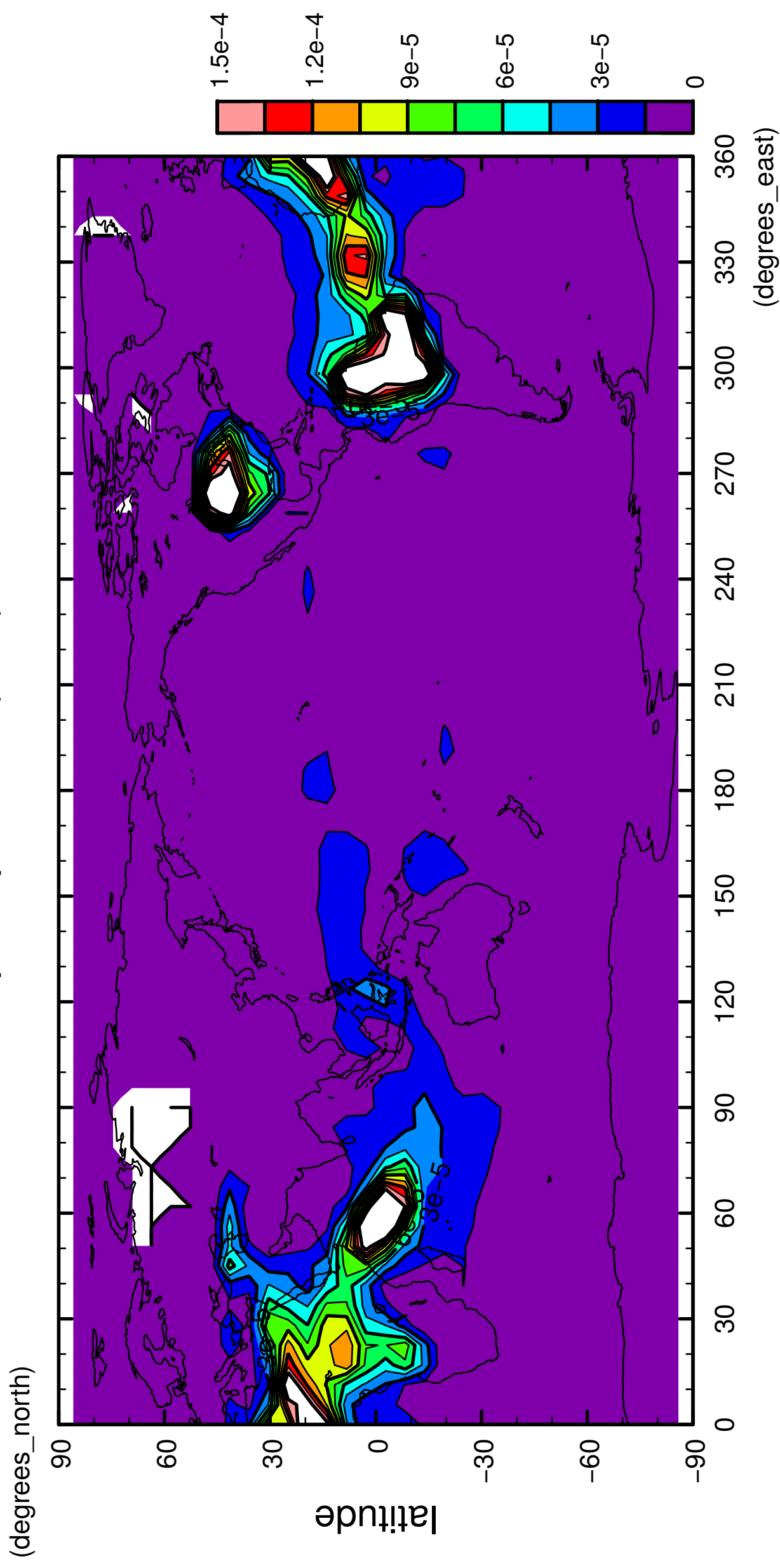
2/12

# precipitation (rain)



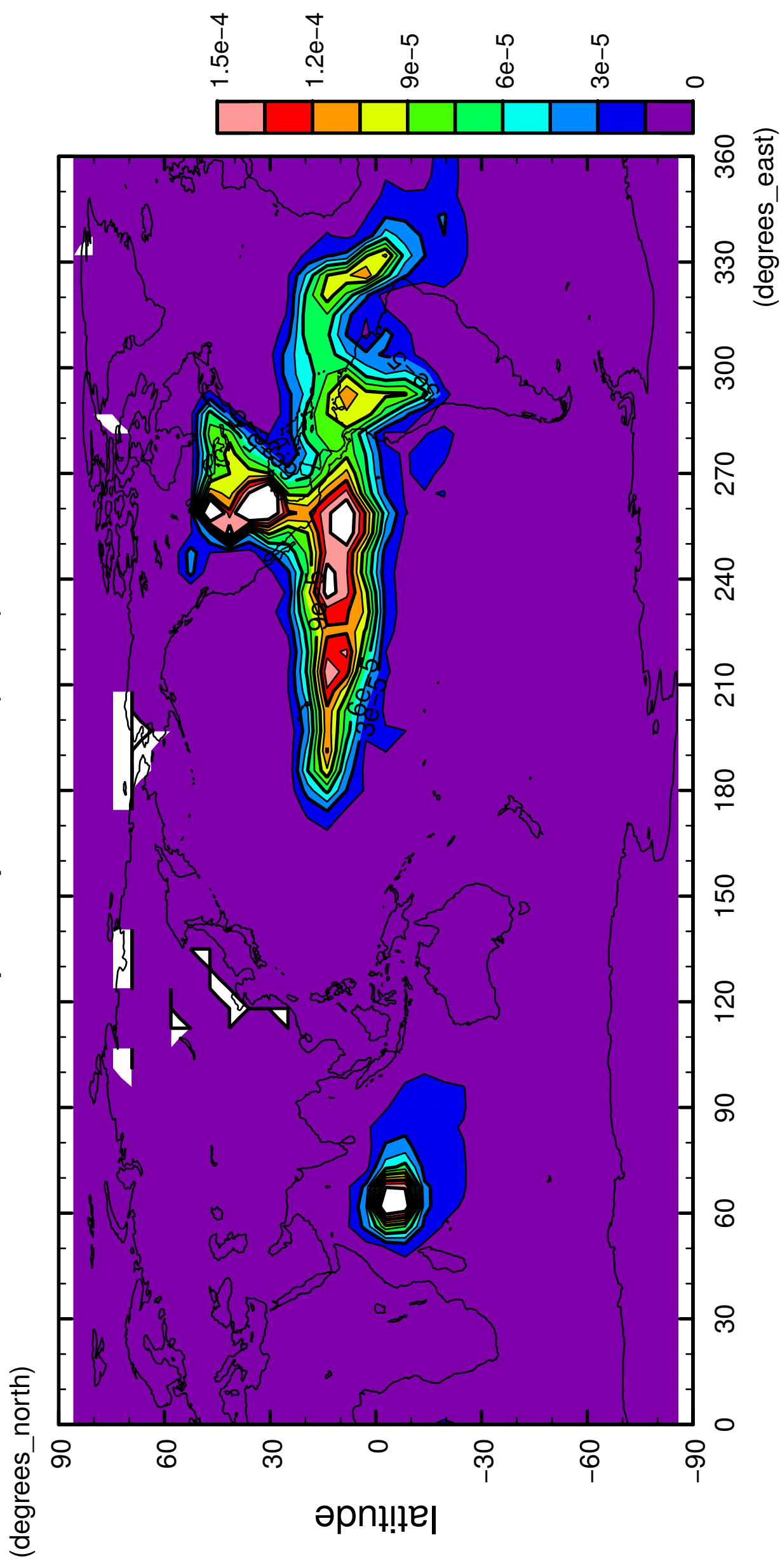
3/12

# precipitation (rain)



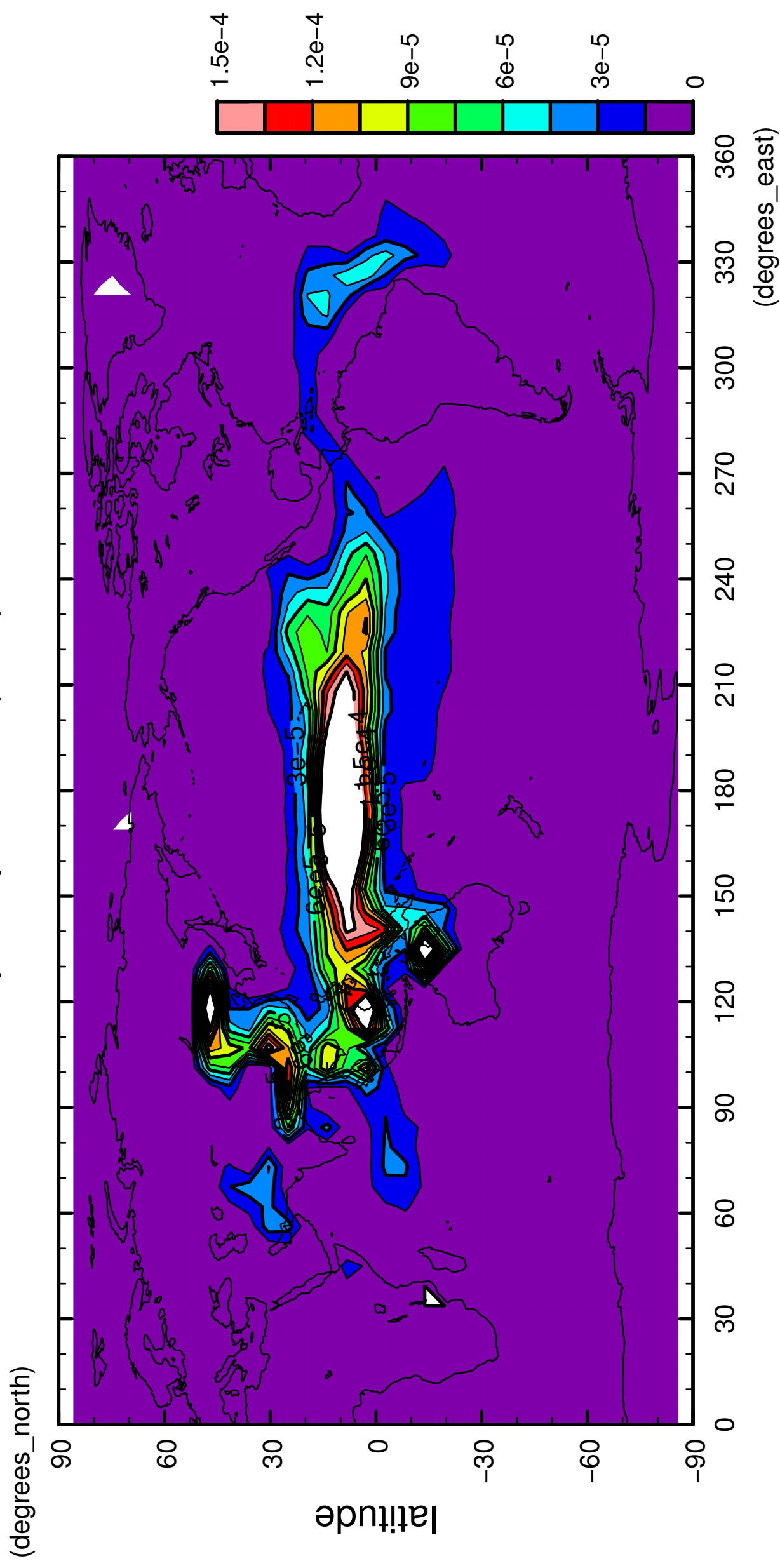
4/12

# precipitation (rain)



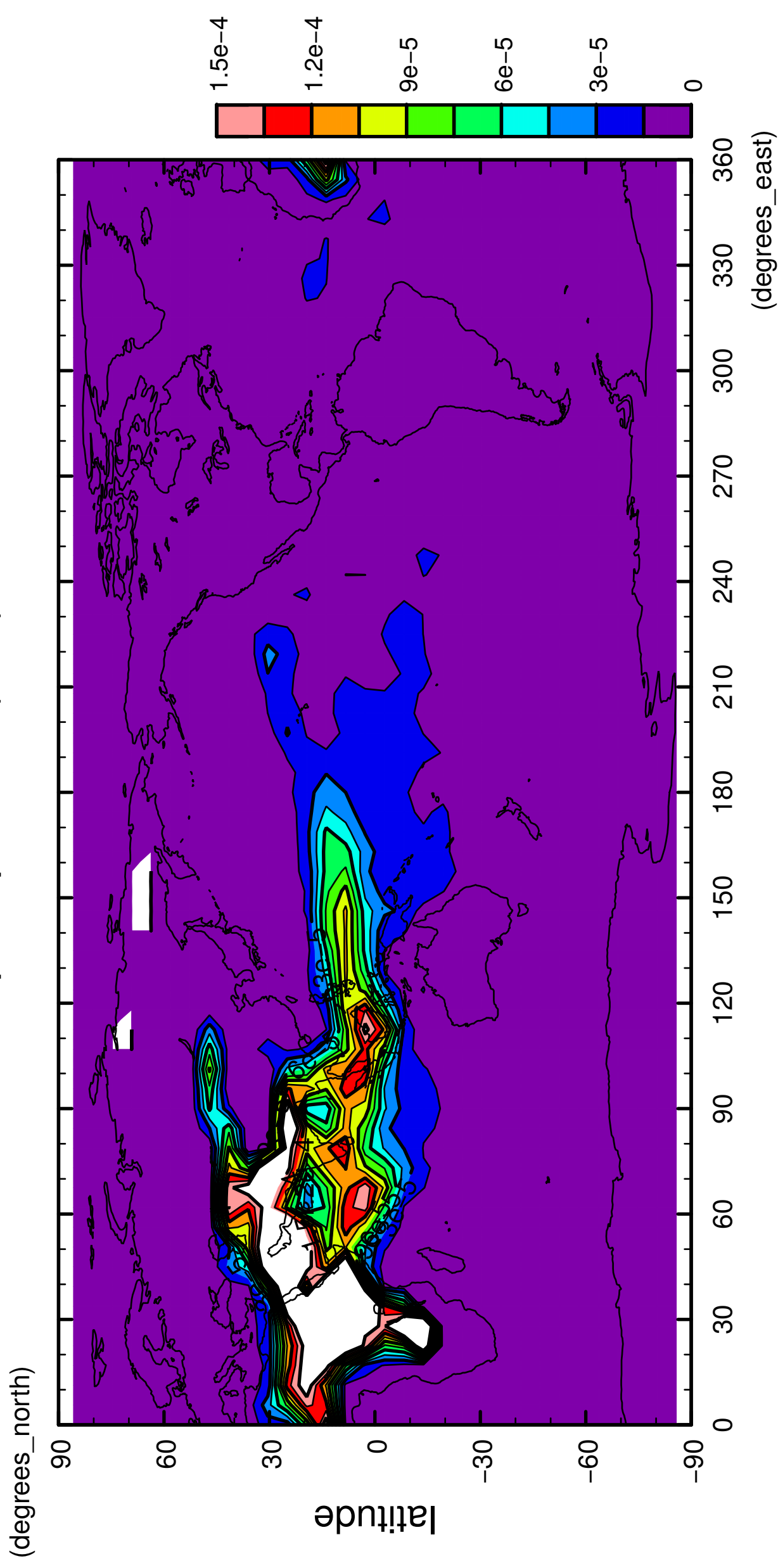
5/12

precipitation (rain)



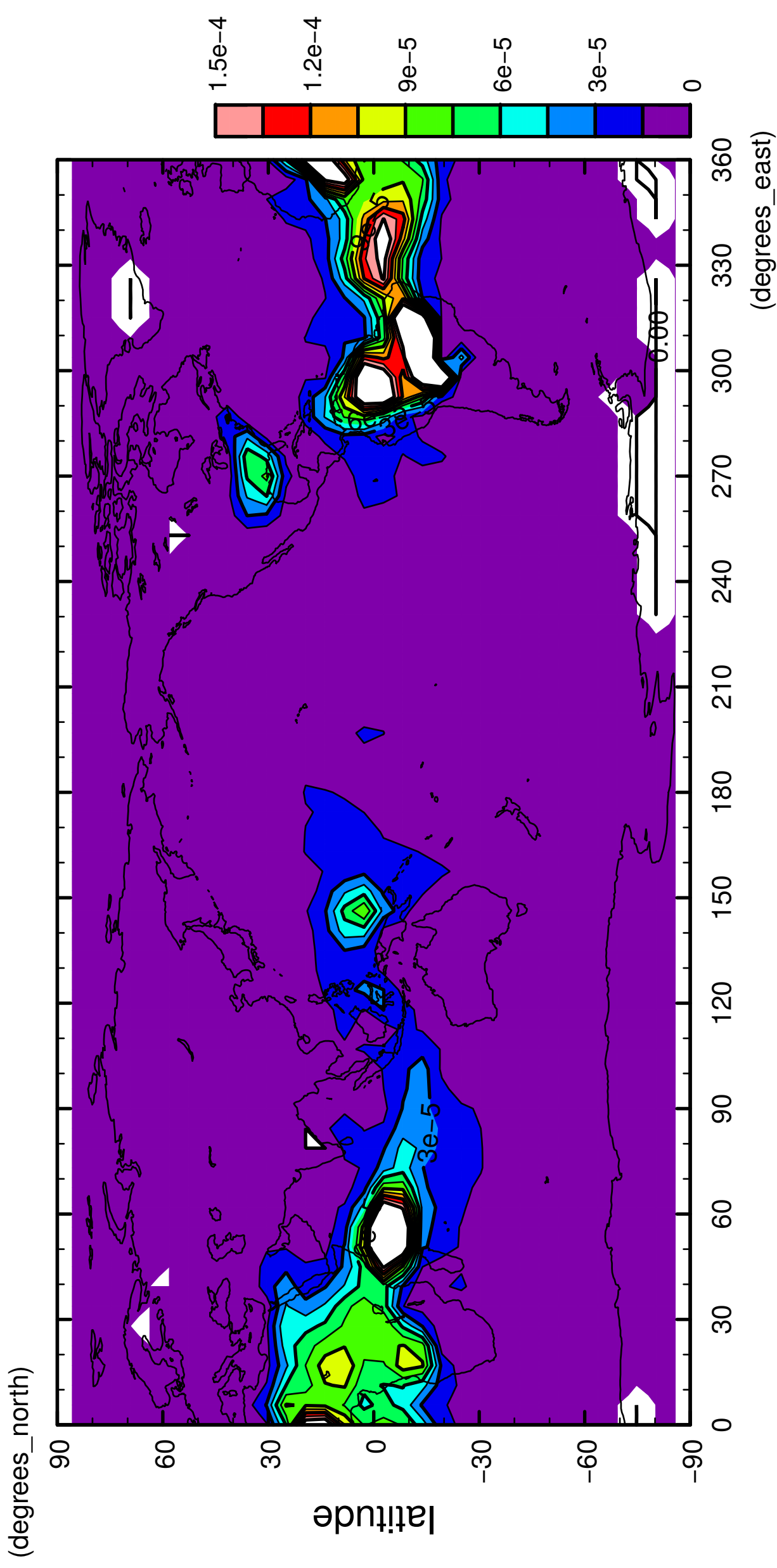
6/12

precipitation (rain)



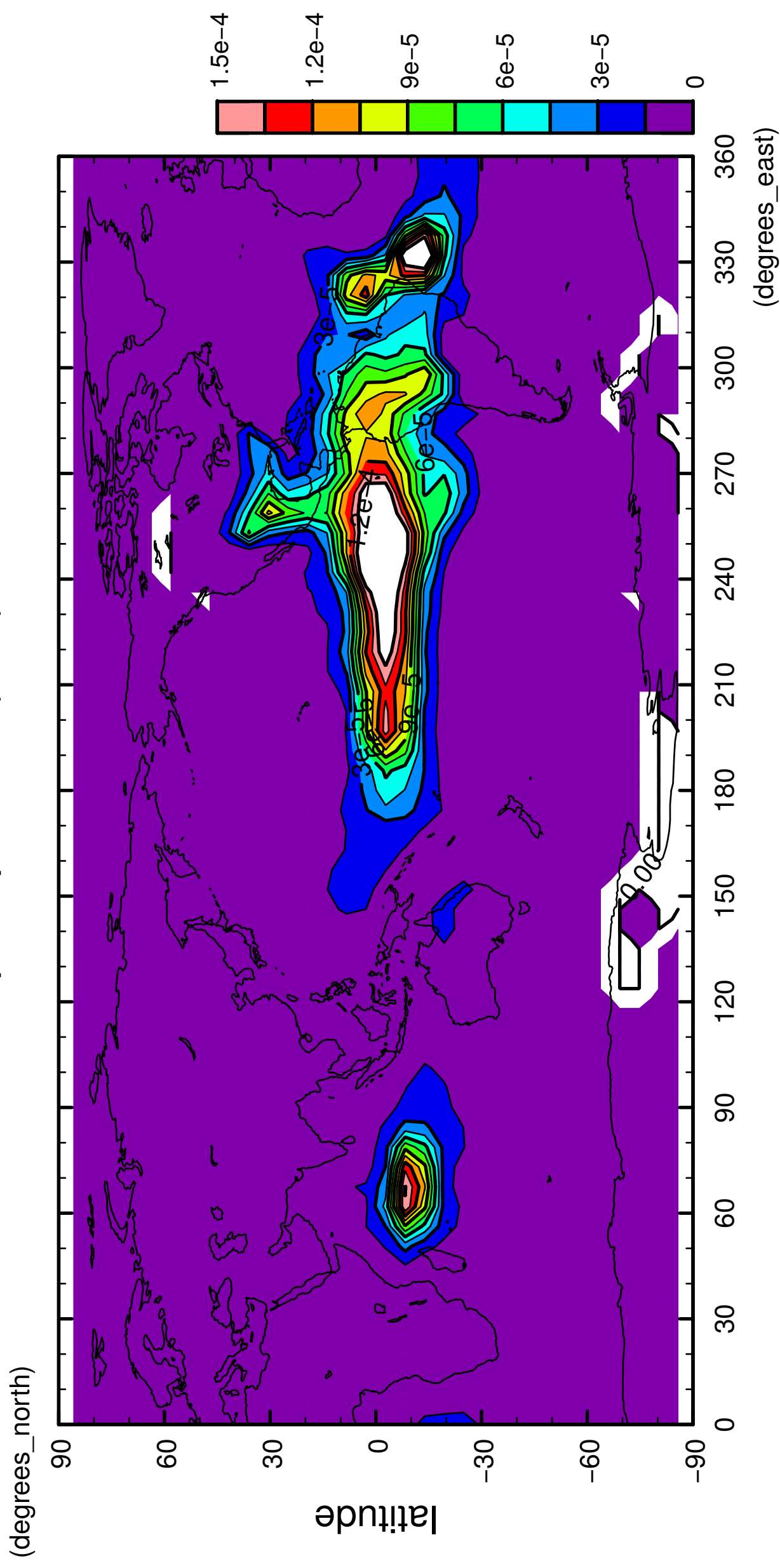
7/12

# precipitation (rain)



8/12

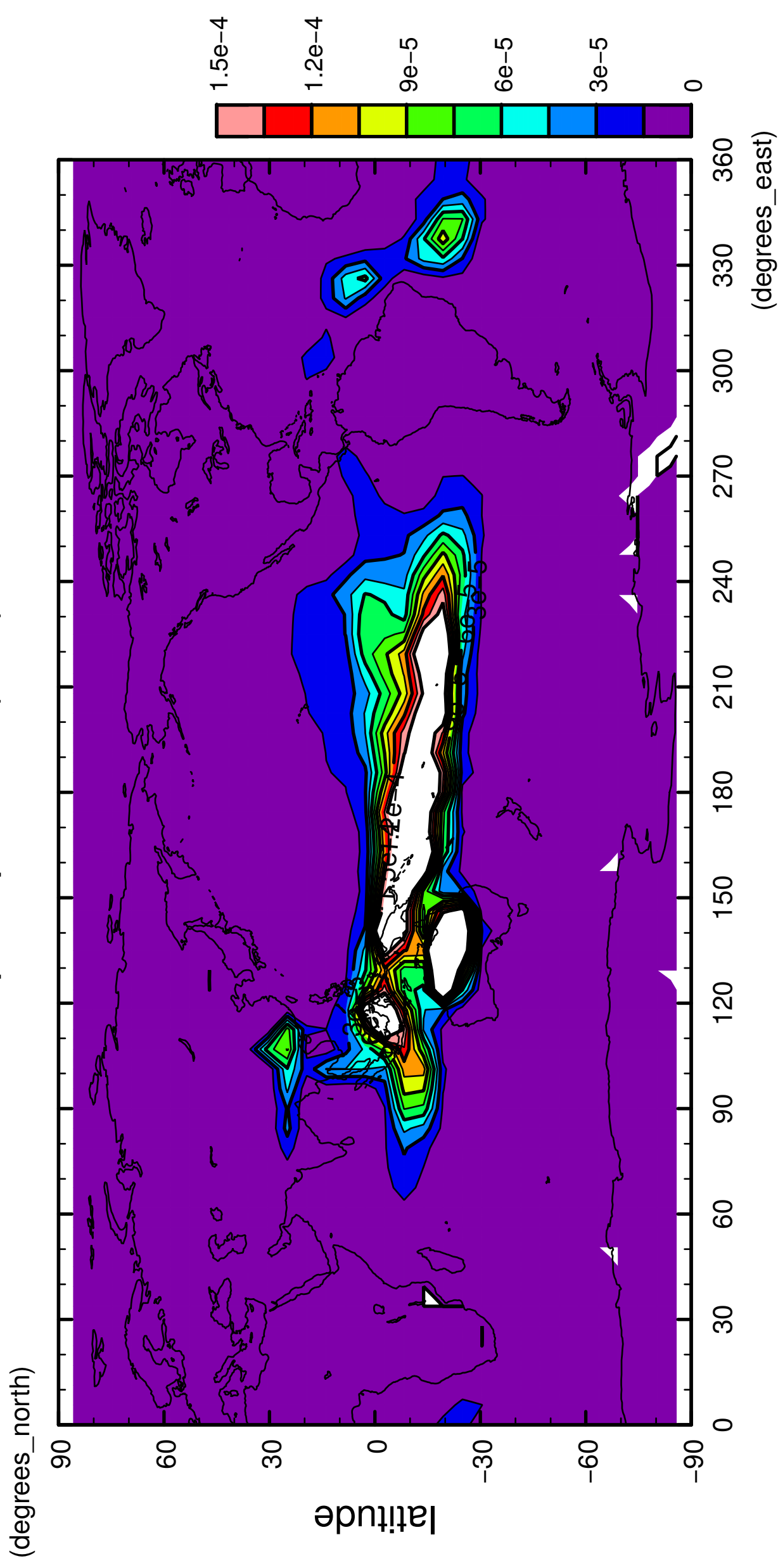
# precipitation (rain)





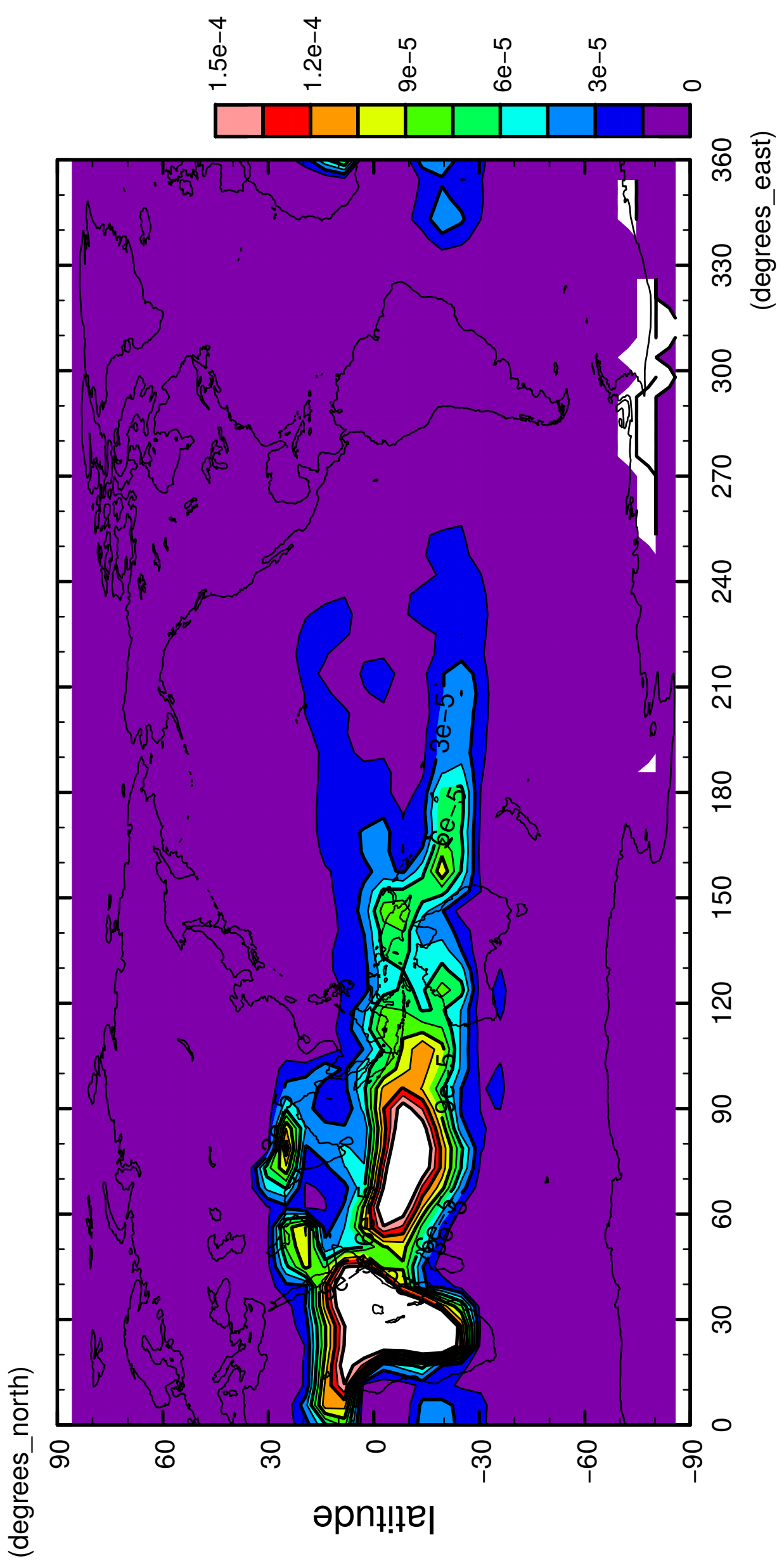
9/12

precipitation (rain)



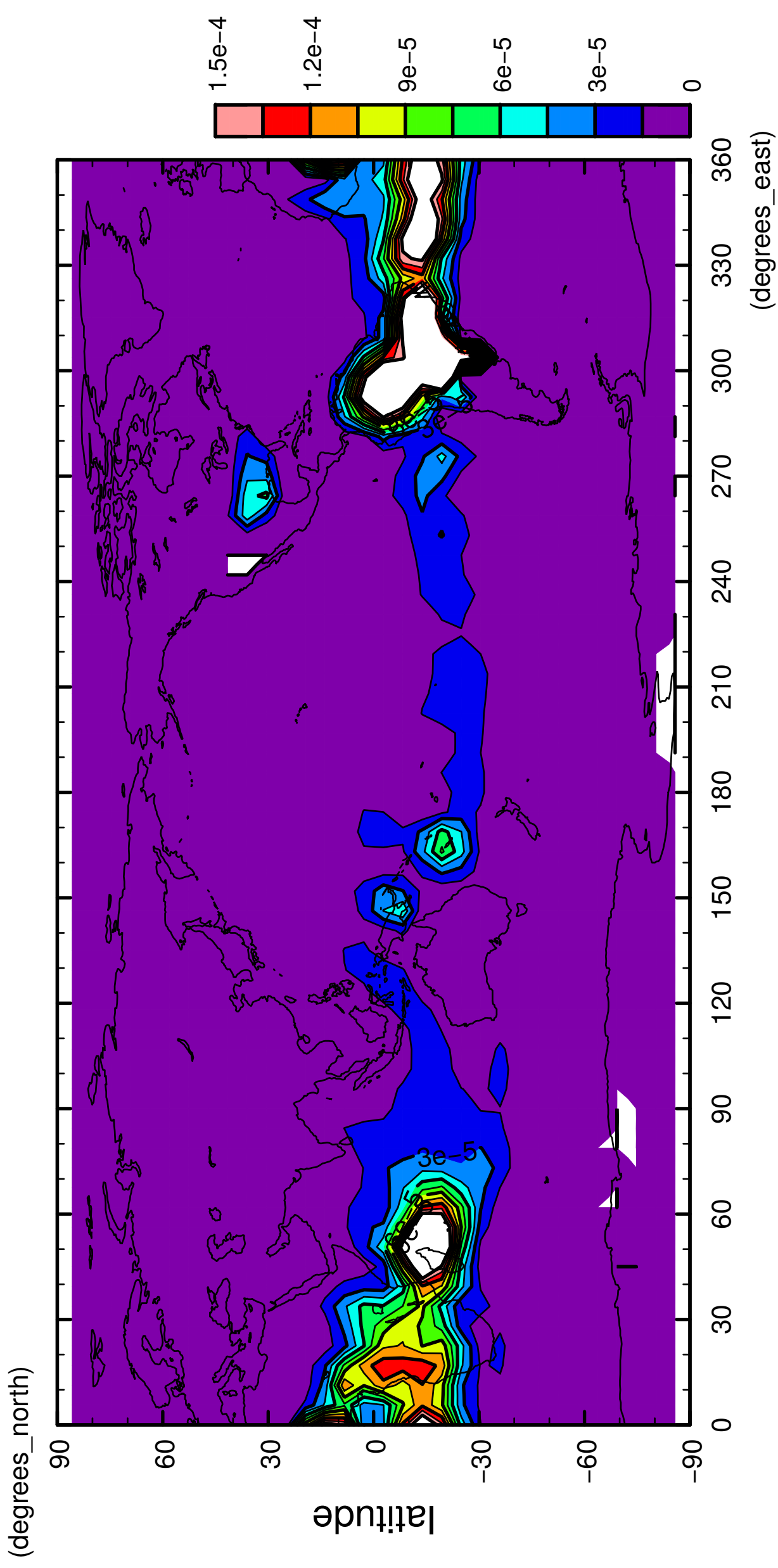
10/12

precipitation (rain)



11/12

precipitation (rain)



12/12

precipitation (rain)

