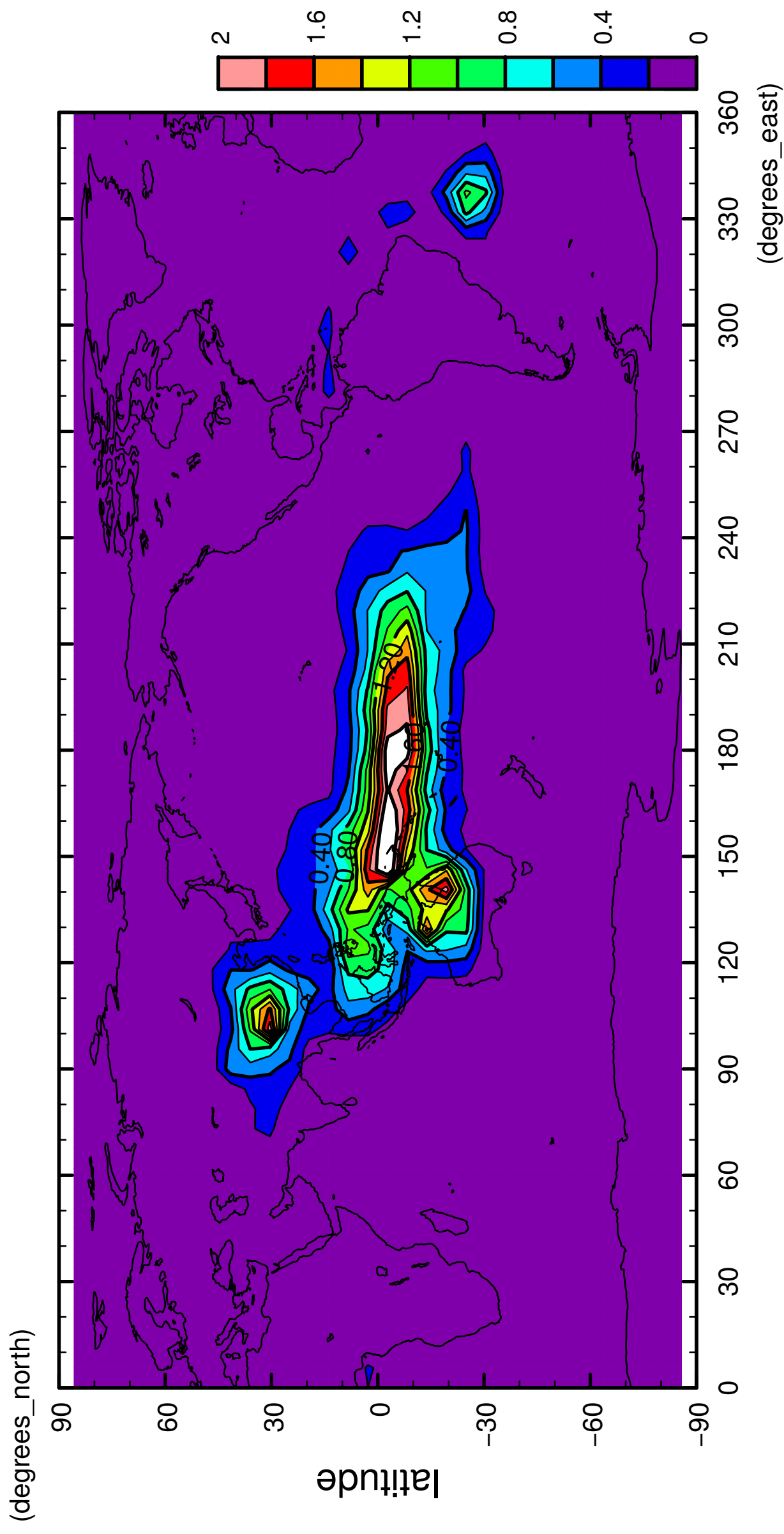


1/12

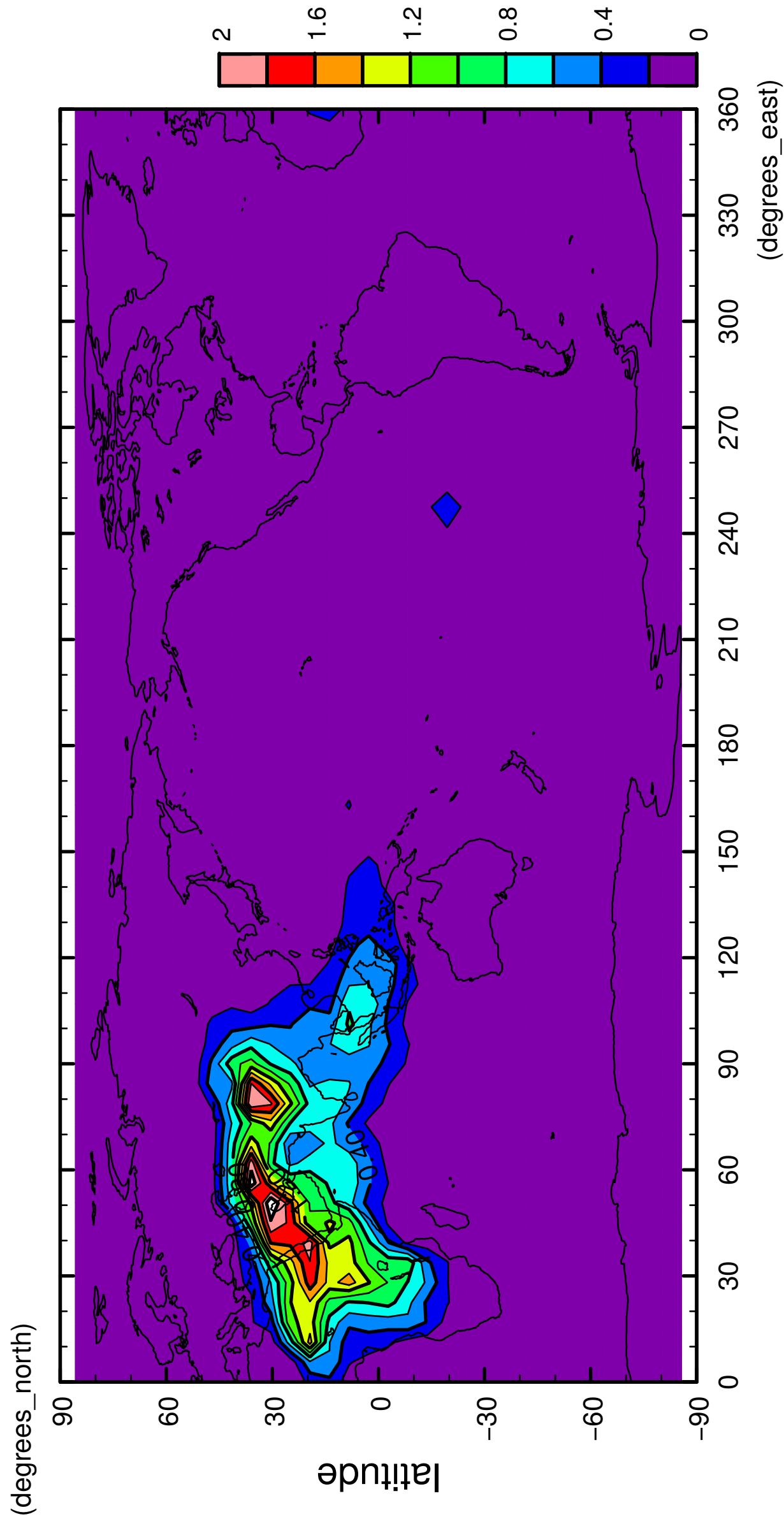
QH2OSol



longitude
CONTOUR INTERVAL = 2.000E-01

2/12

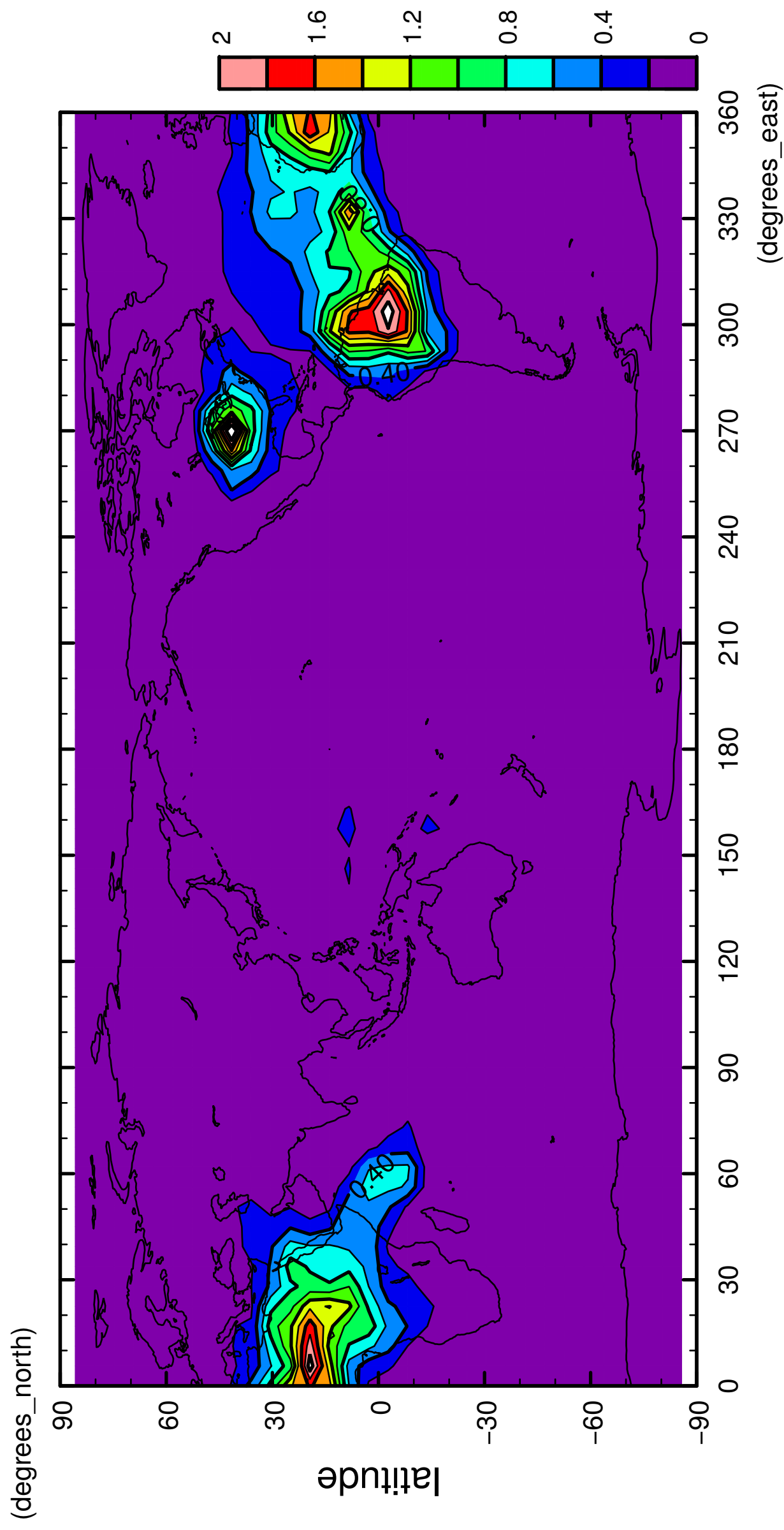
QH2OSol



longitude
CONTOUR INTERVAL = 2.000E-01

3/12

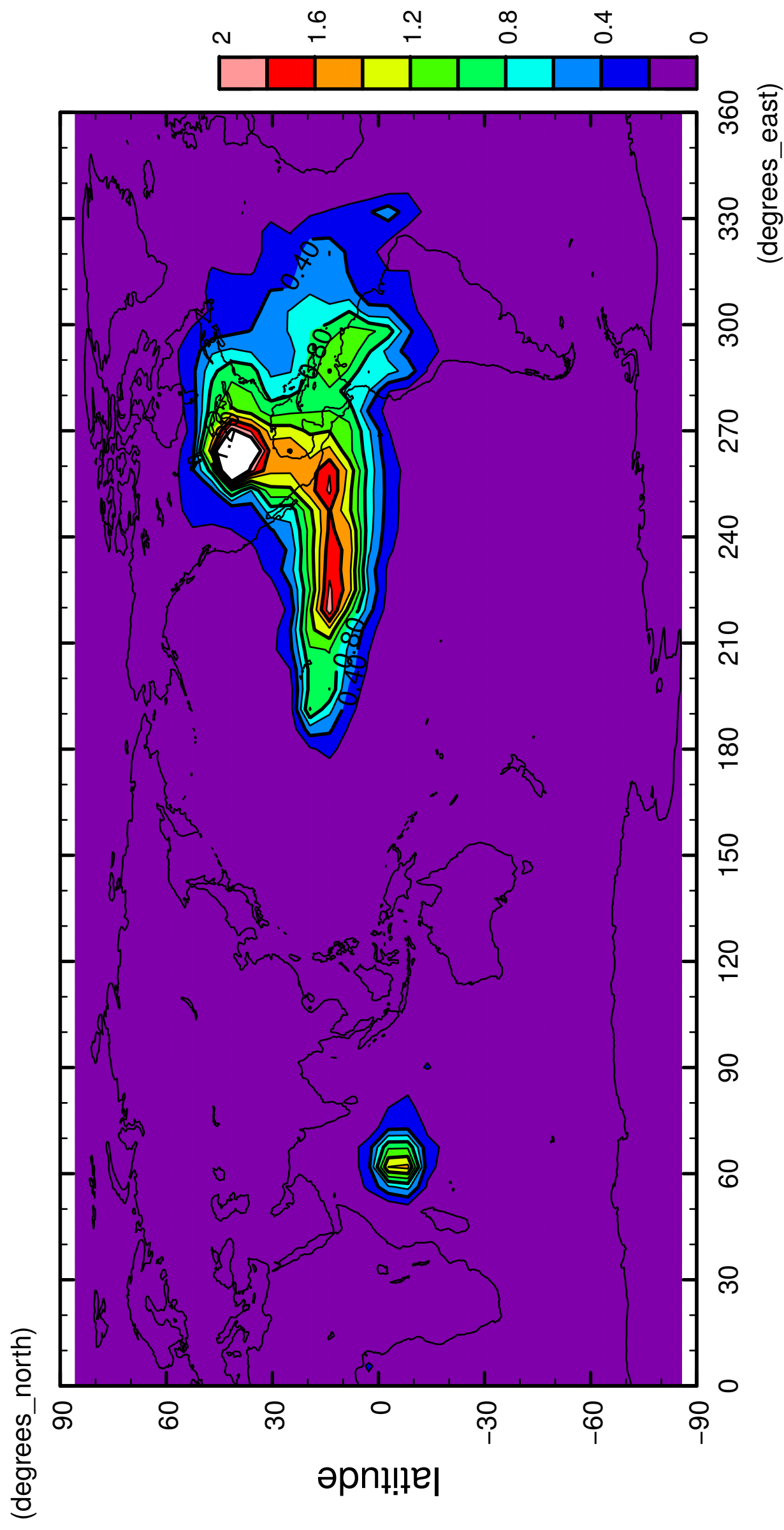
QH2OSol



longitude
CONTOUR INTERVAL = 2.000E-01

4/12

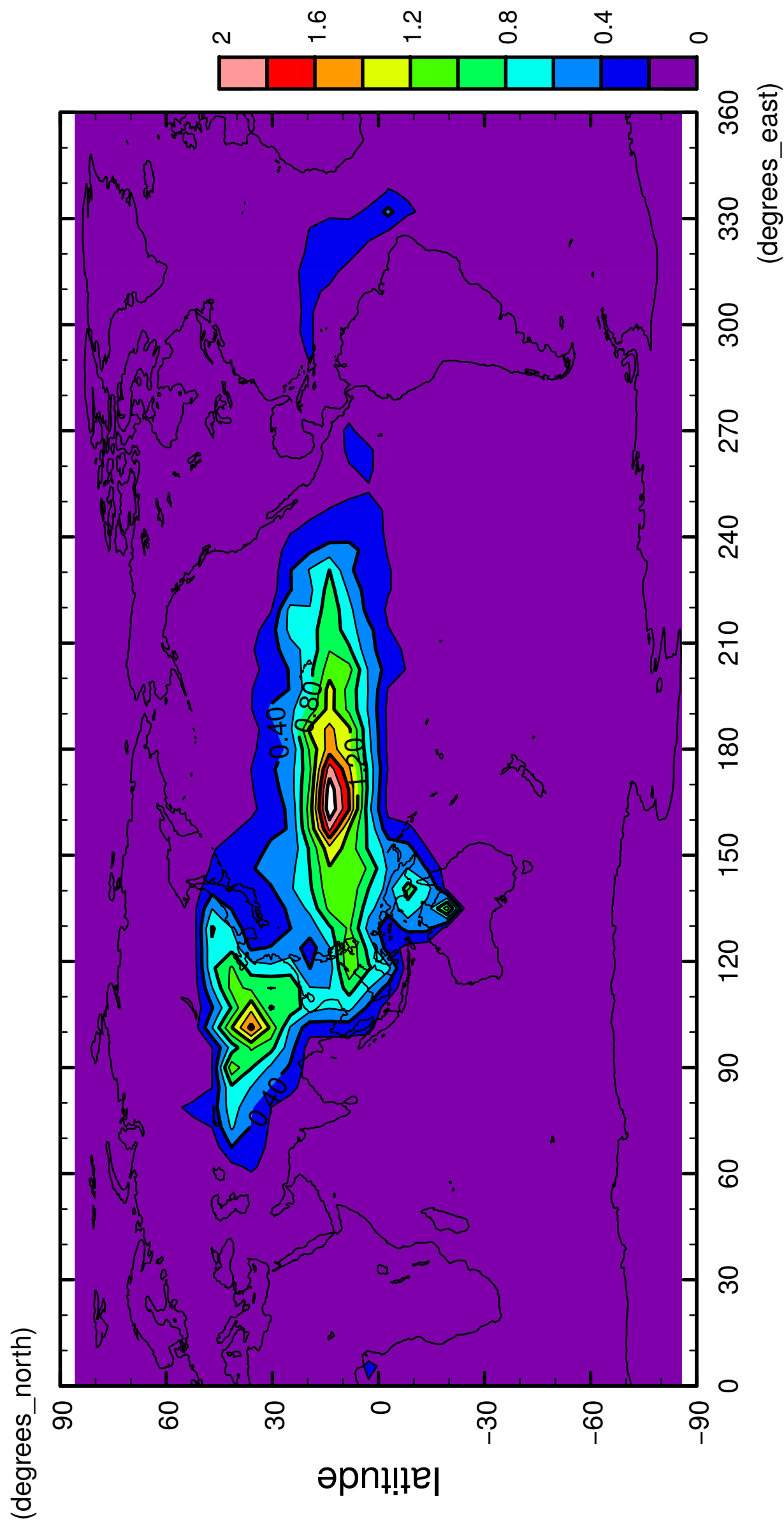
QH2OSol



longitude
CONTOUR INTERVAL = 2.000E-01

5/12

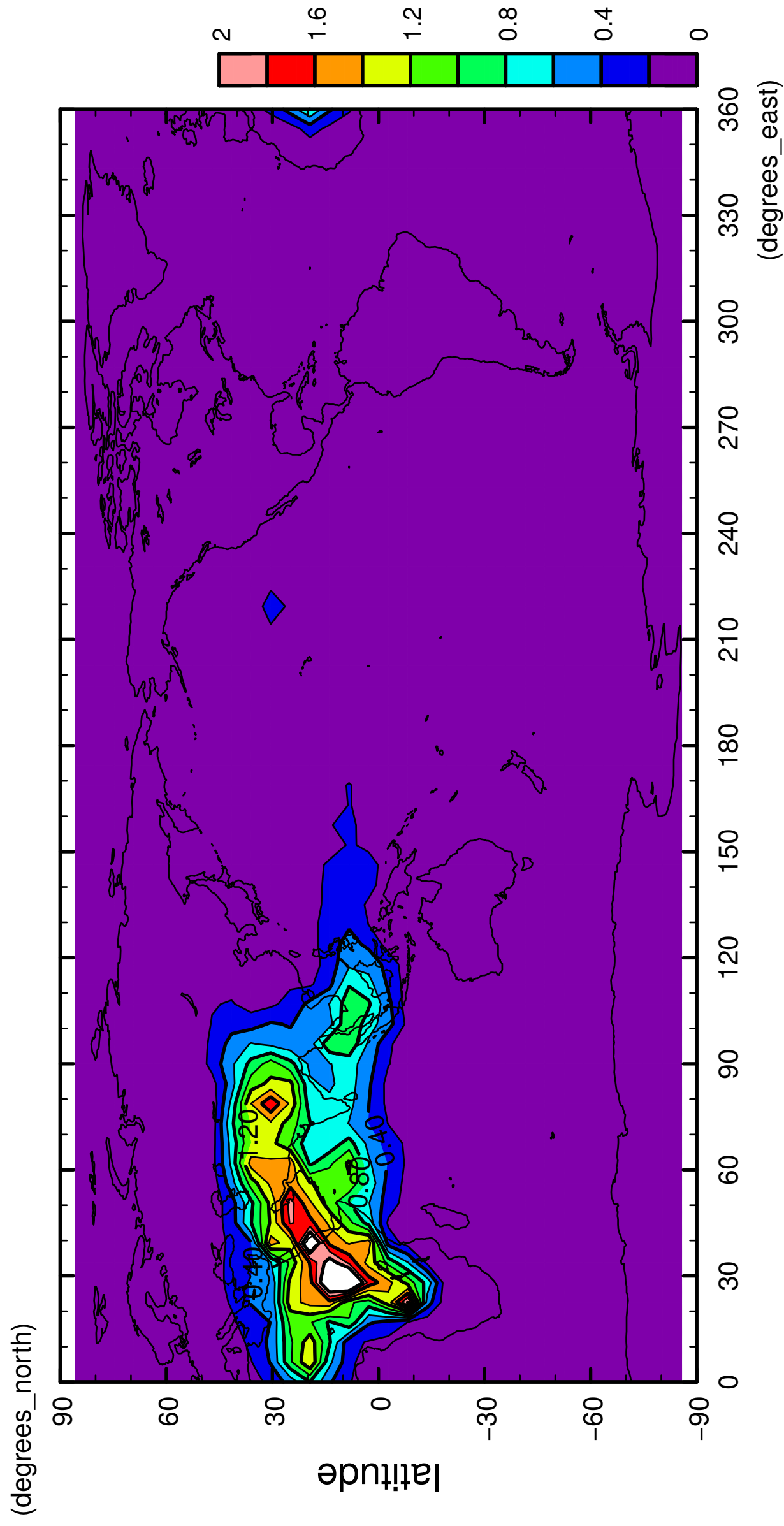
QH2OSol



longitude
CONTOUR INTERVAL = 2.000E-01

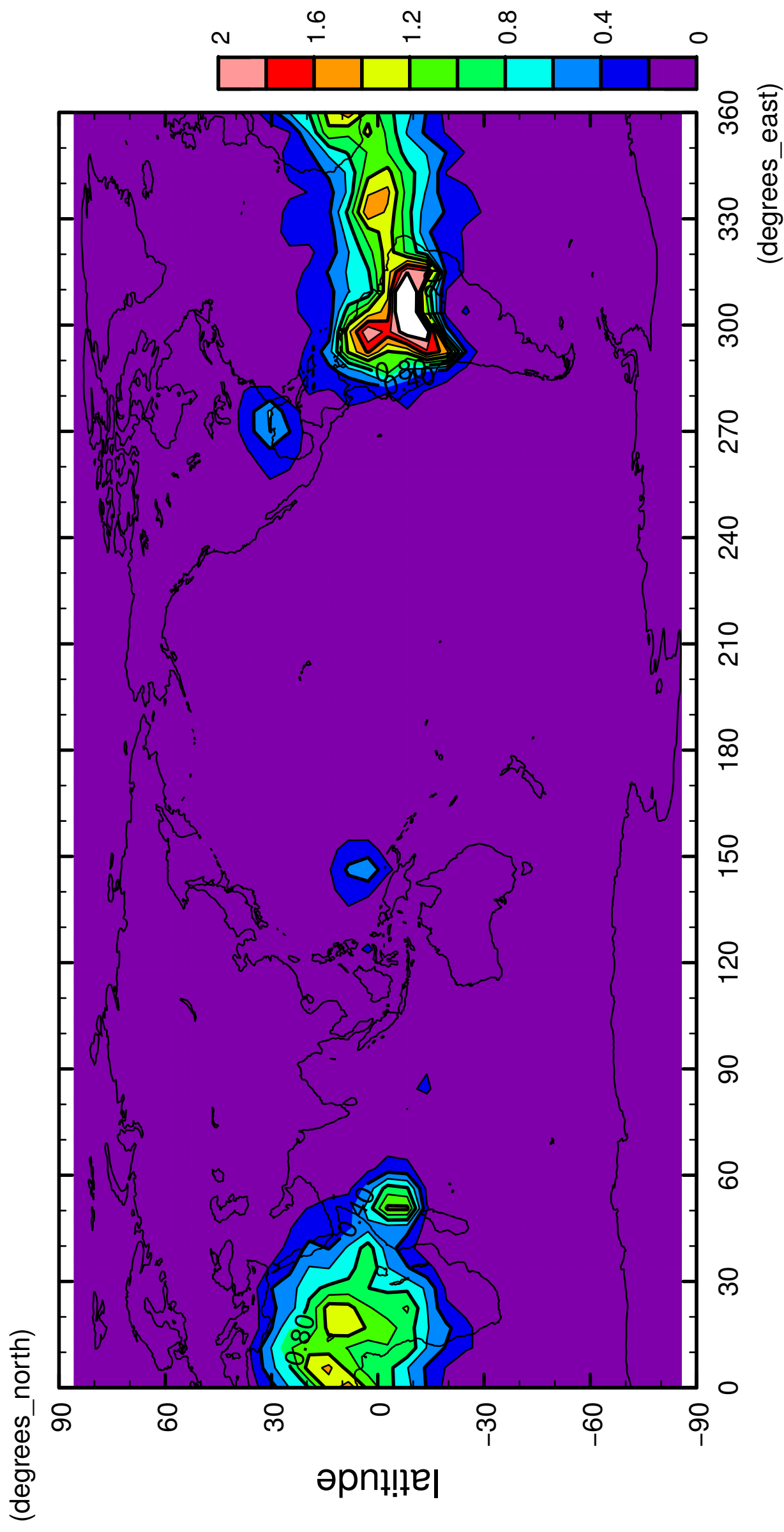
6/12

QH2OSol



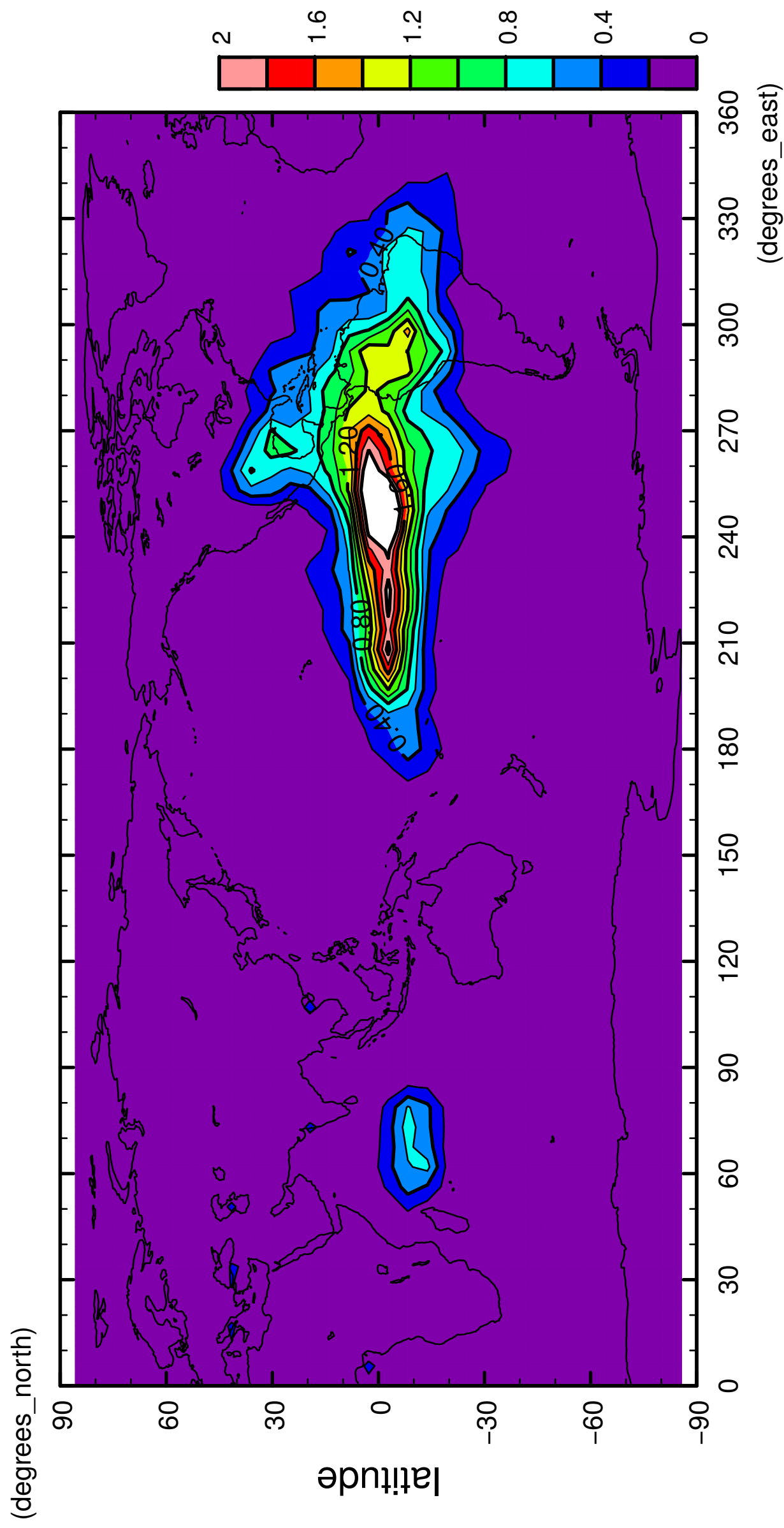
7/12

QH2OSol



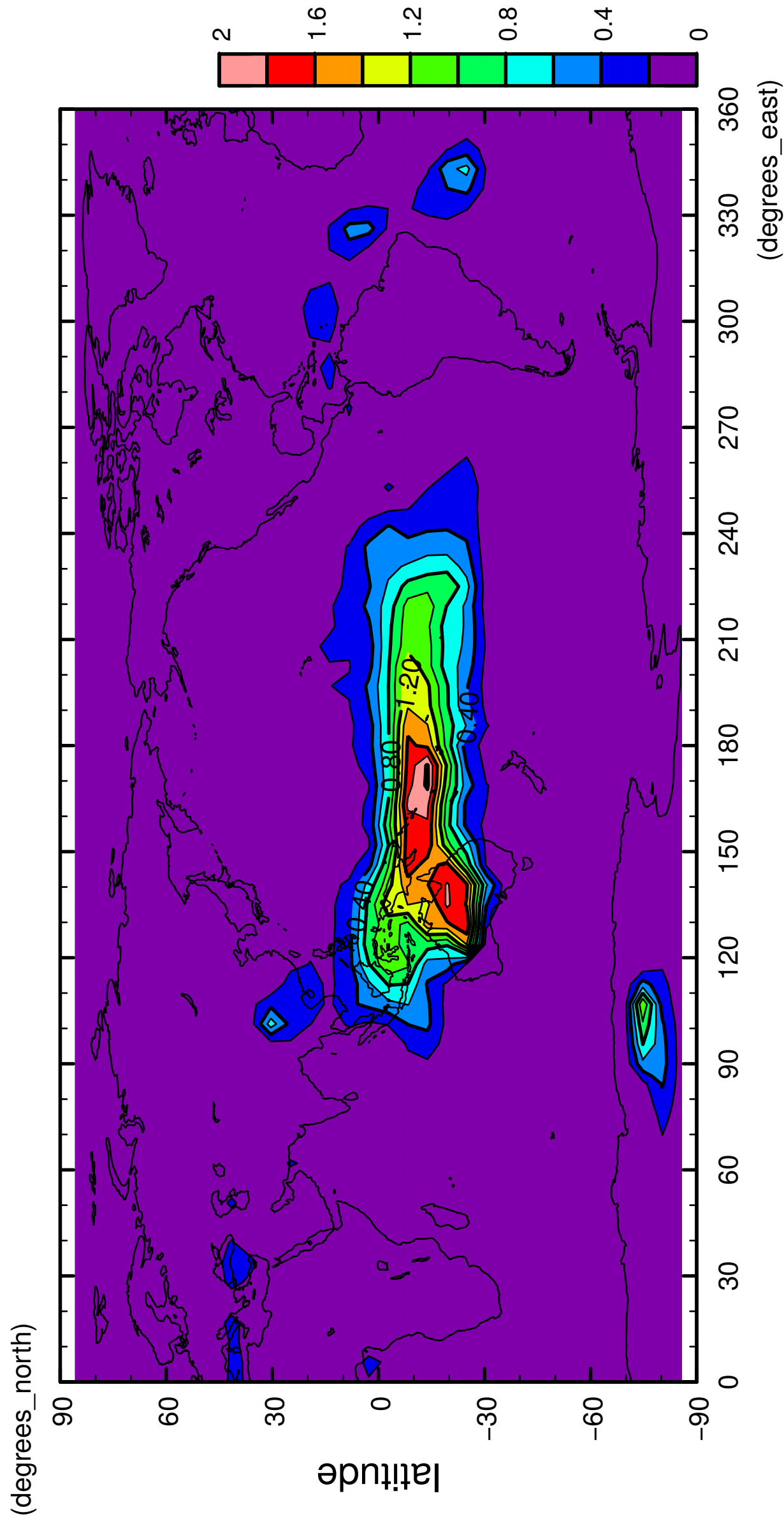
8/12

QH2OSol



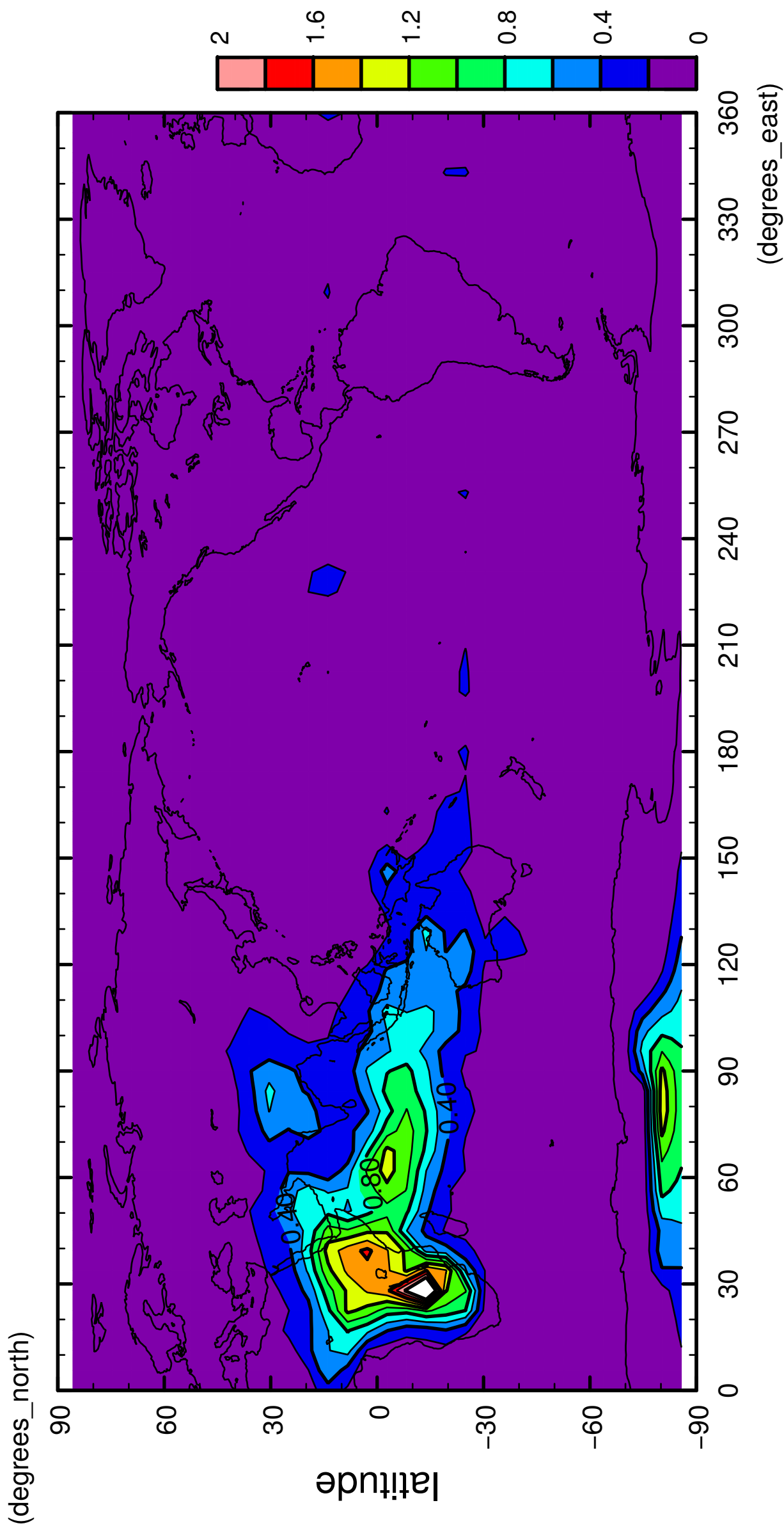
9/12

QH2OSol



10/12

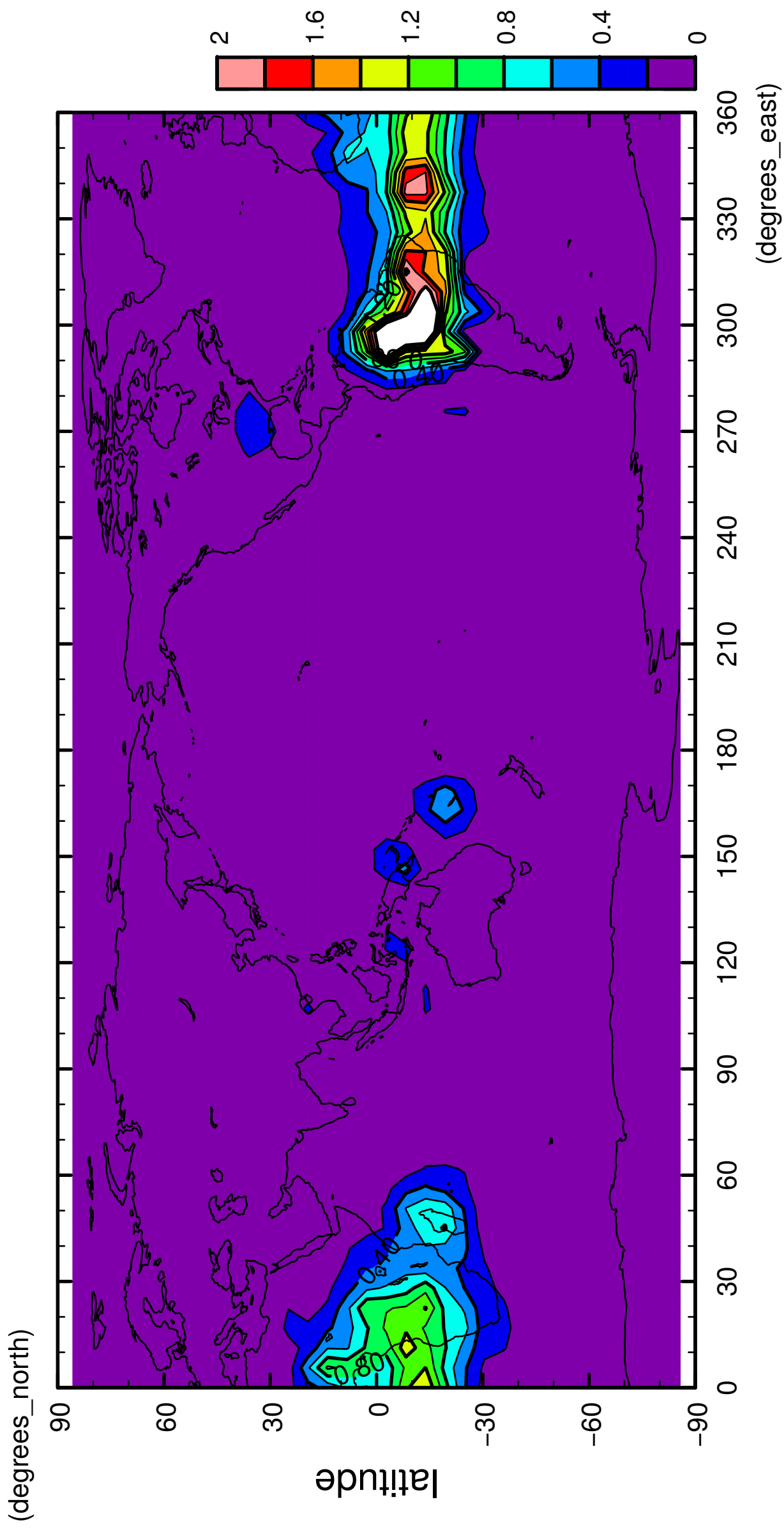
QH2OSol



longitude
CONTOUR INTERVAL = 2.000E-01

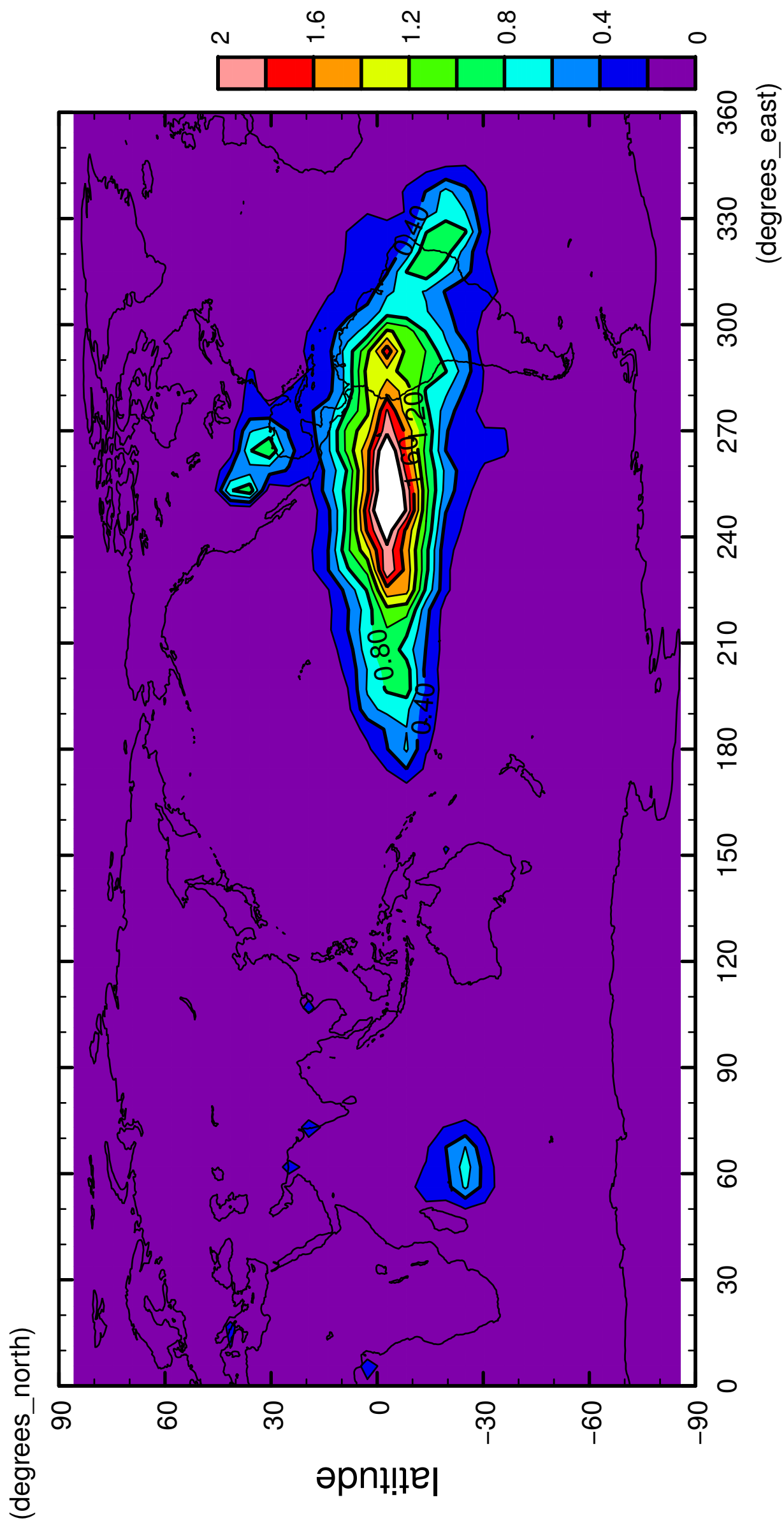
11/12

QH2OSol



12/12

QH2OSol



longitude
CONTOUR INTERVAL = 2.000E-01