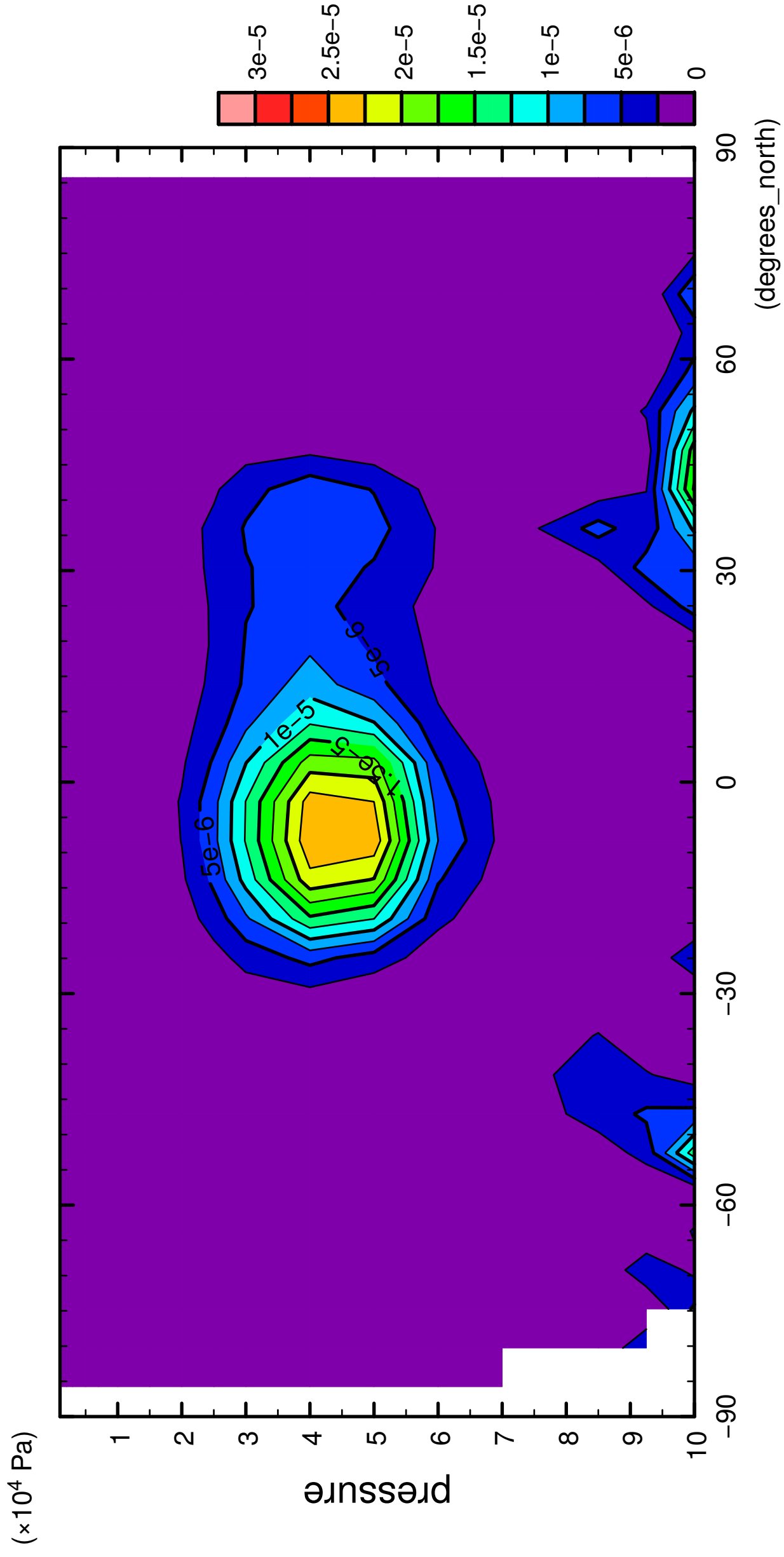


1/12

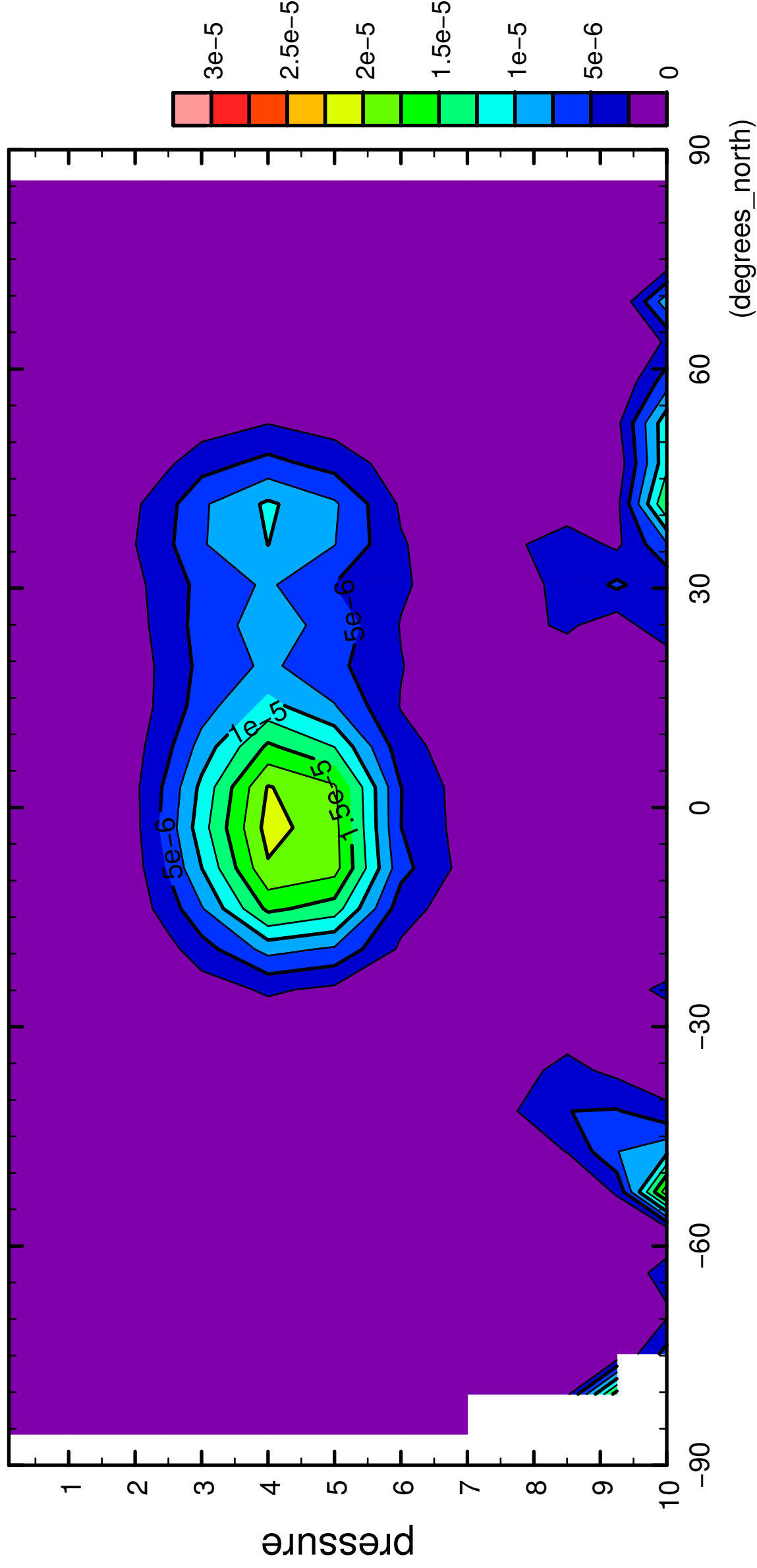
QH2OSol



2/12

QH2OSol

($\times 10^4$ Pa)

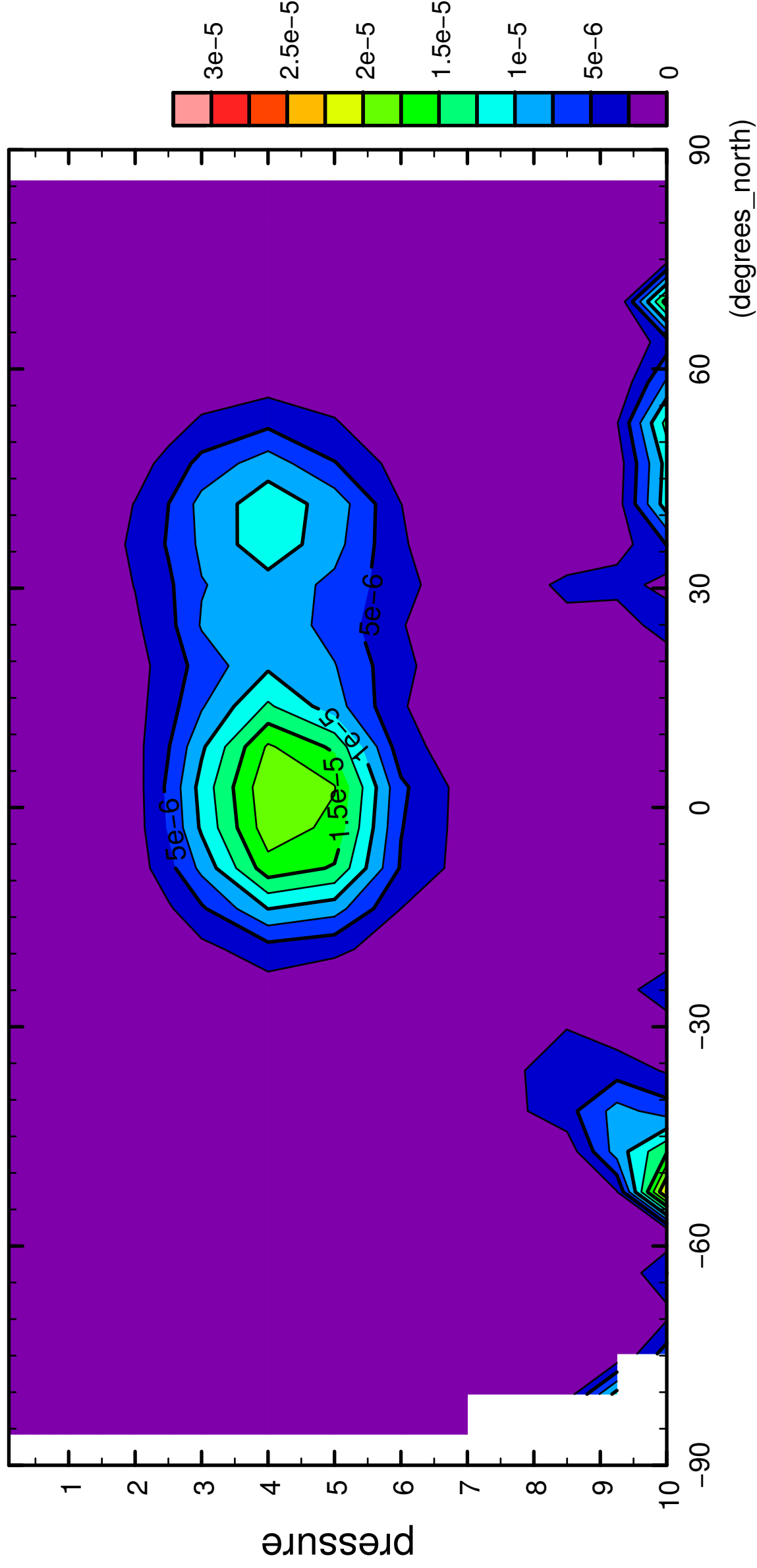


CONTOUR INTERVAL = 2.500E-06

3/12

QH2OSol

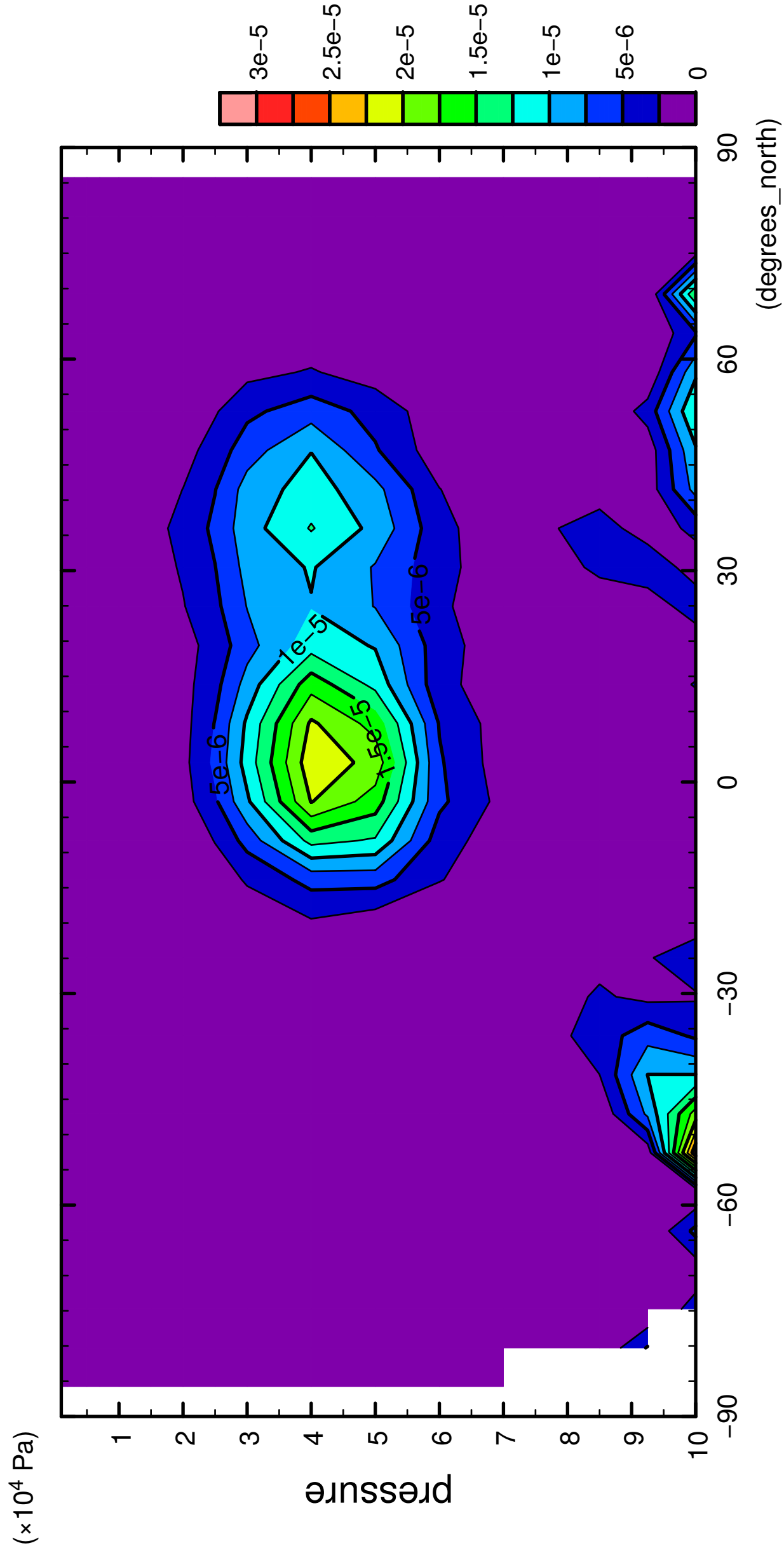
($\times 10^4$ Pa)



CONTOUR INTERVAL = 2.500E-06

4/12

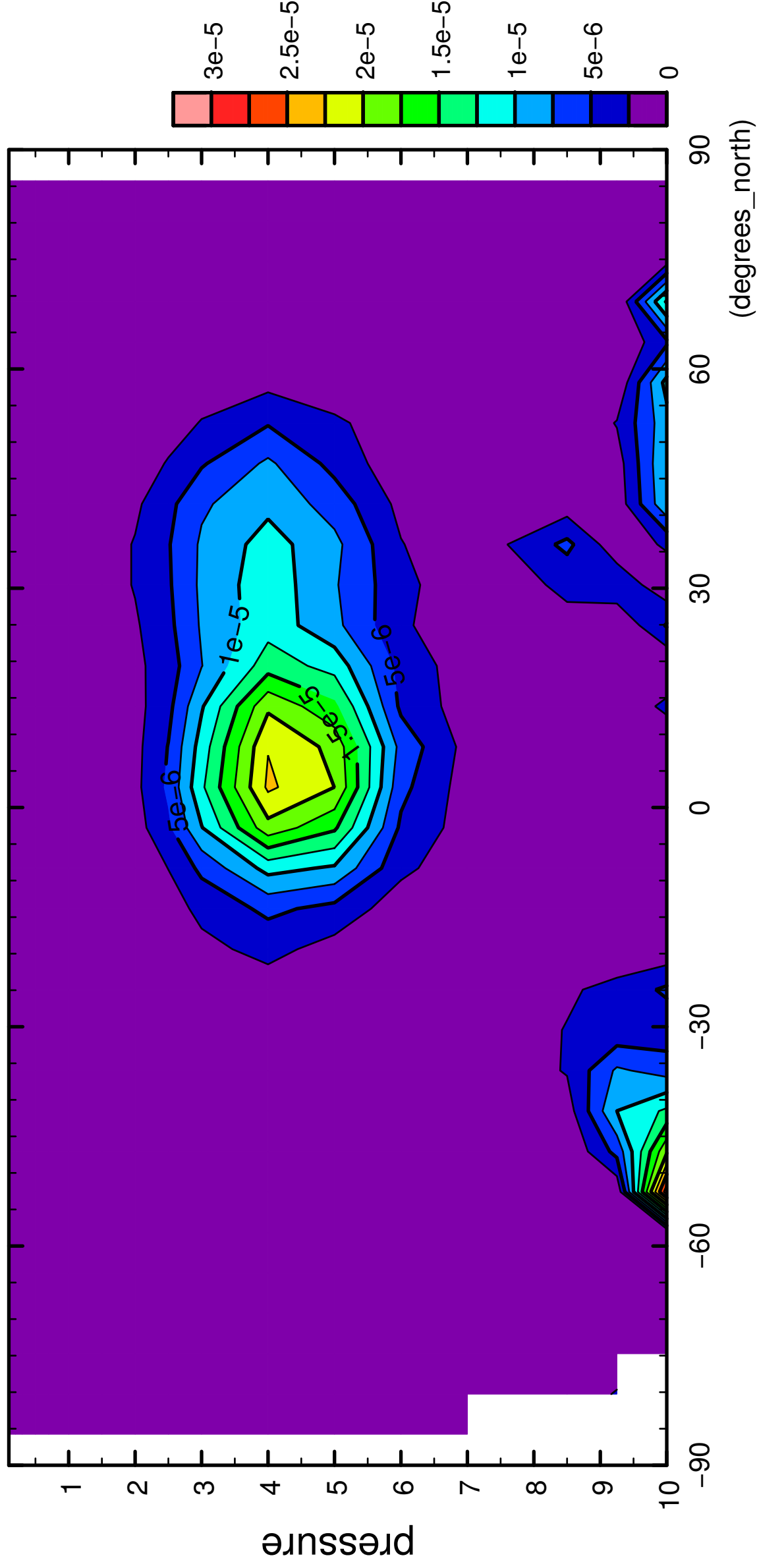
QH2OSol



5/12

QH2OSol

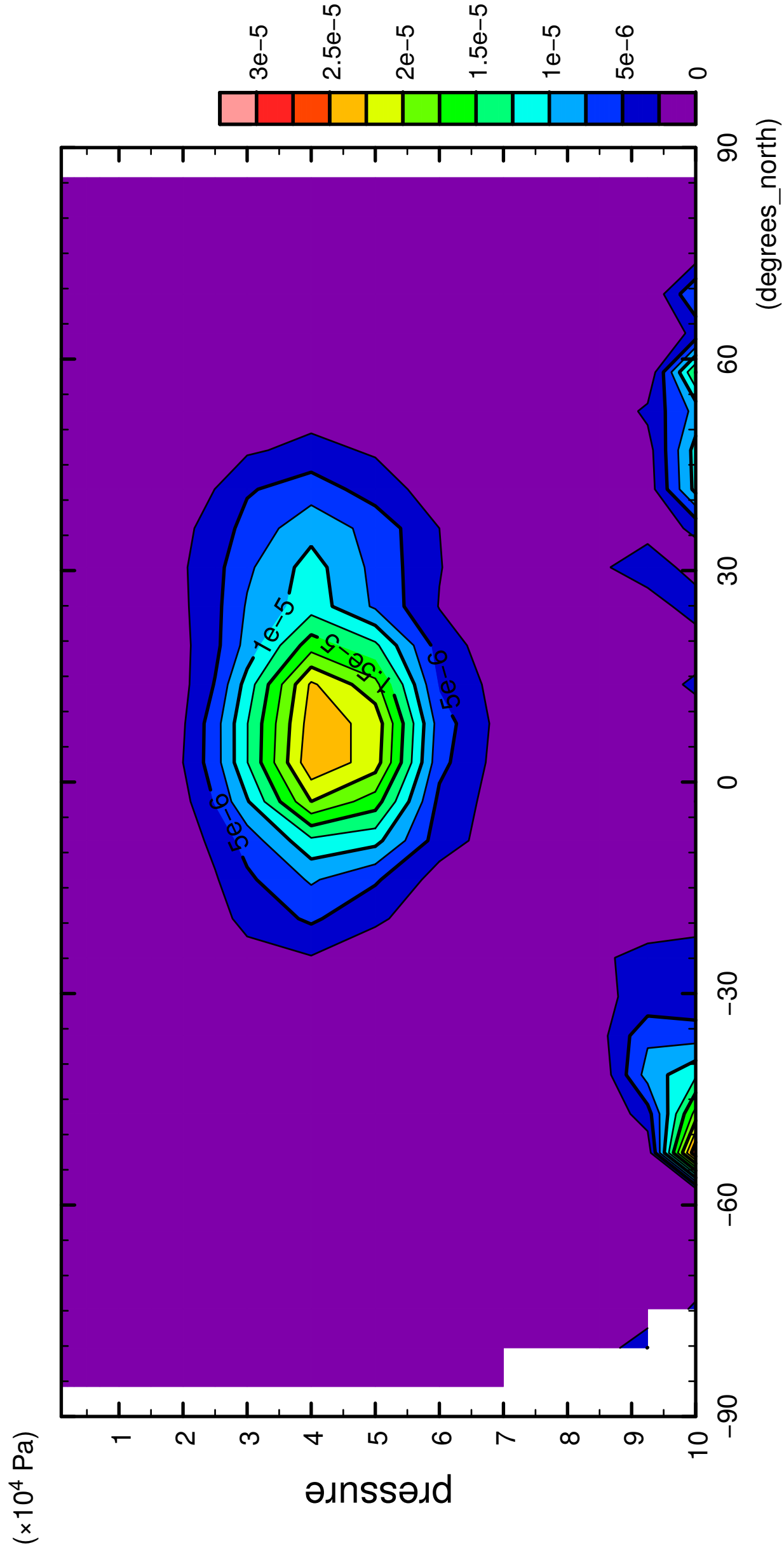
($\times 10^4$ Pa)



CONTOUR INTERVAL = 2.500E-06

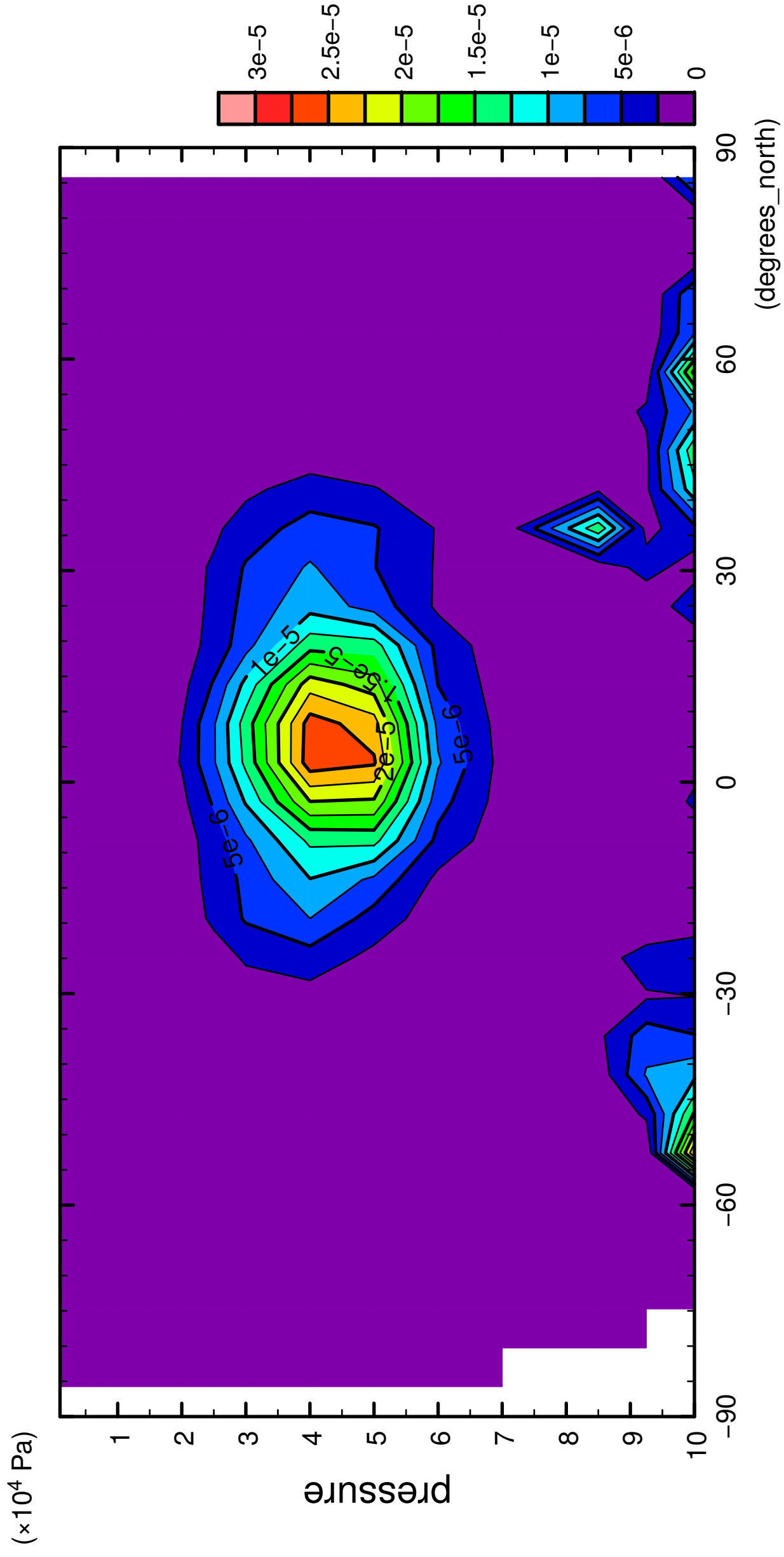
6/12

QH2OSol



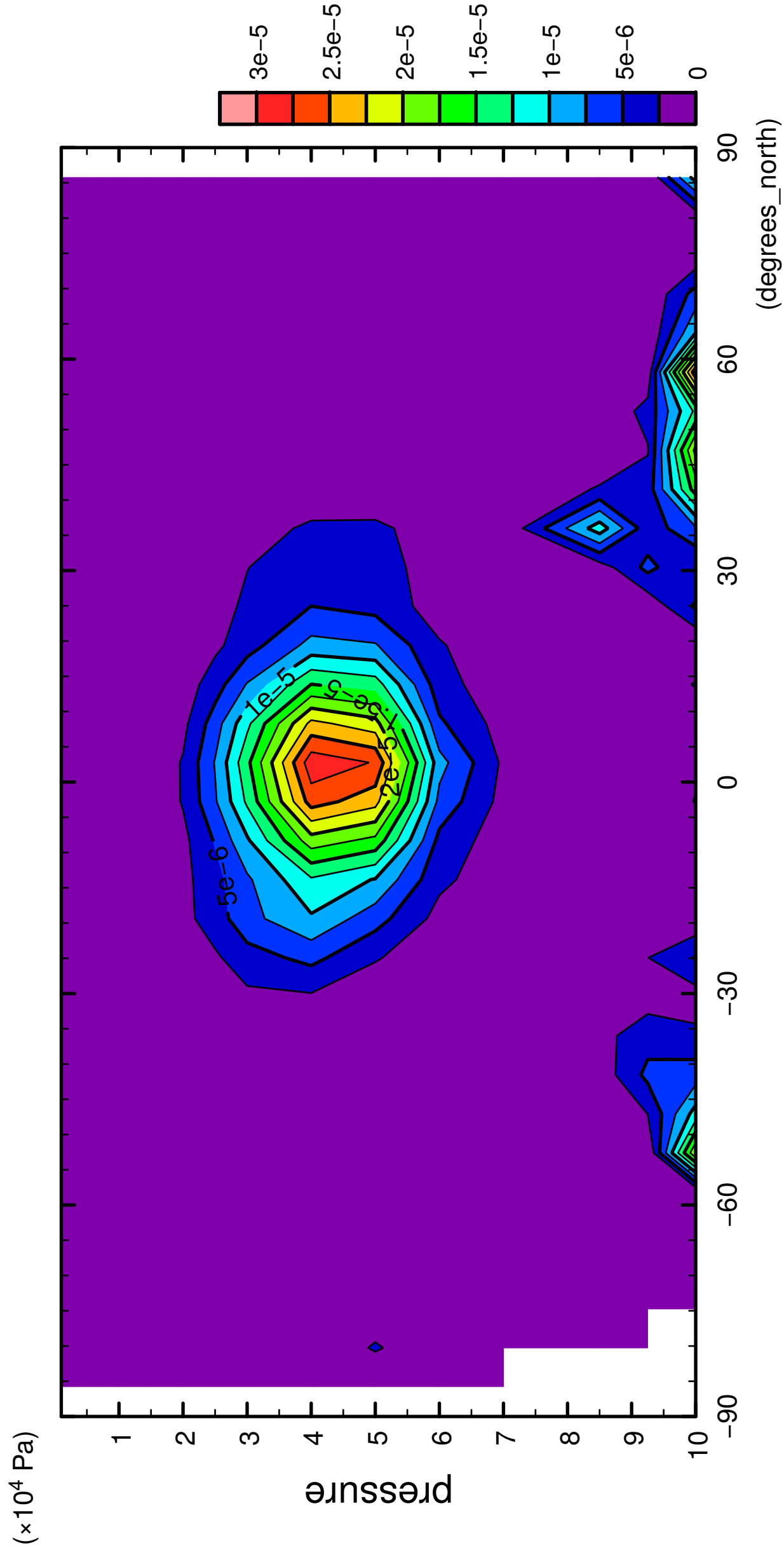
7/12

QH2OSol



8/12

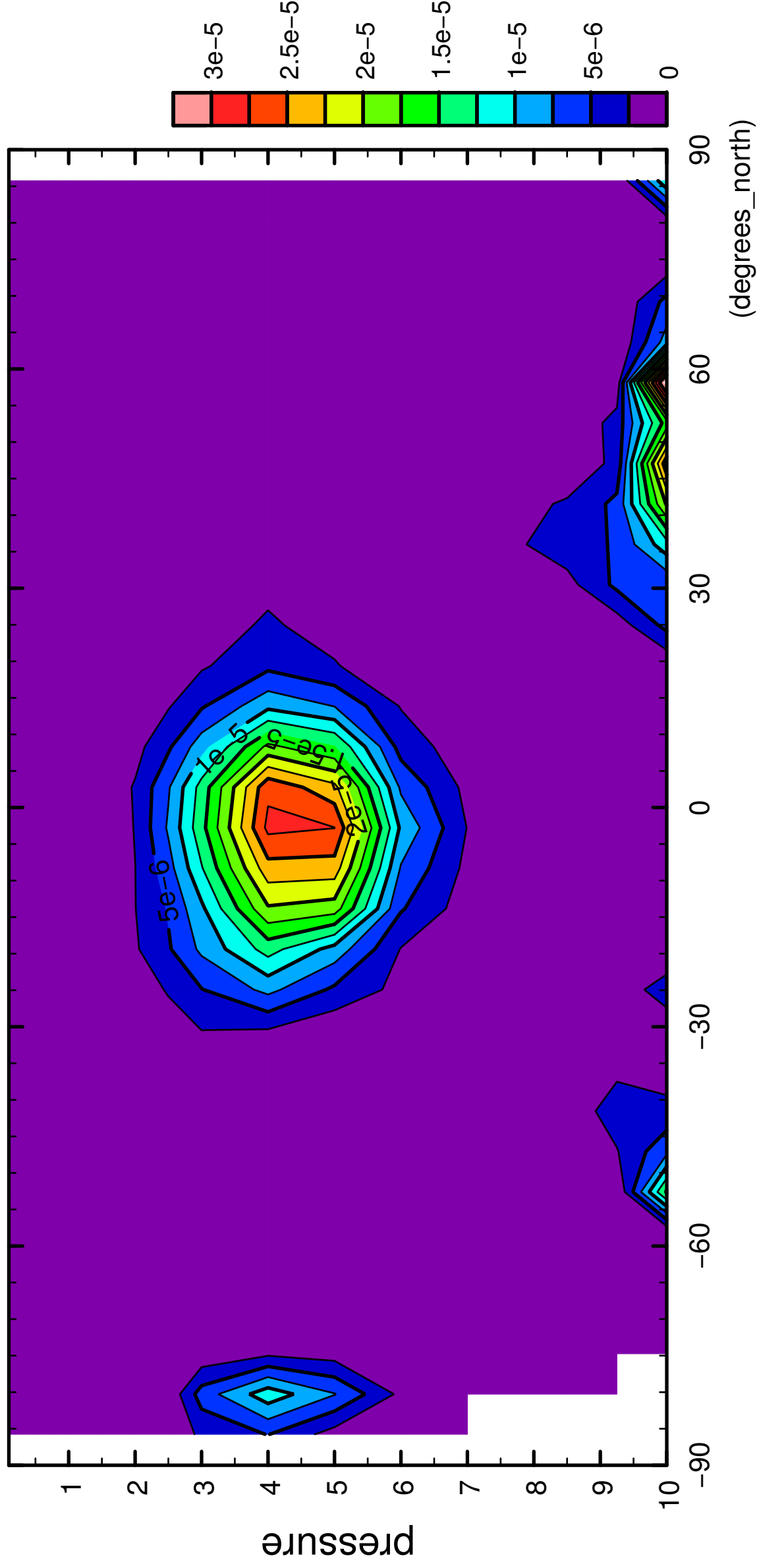
QH2OSol



9/12

QH2OSol

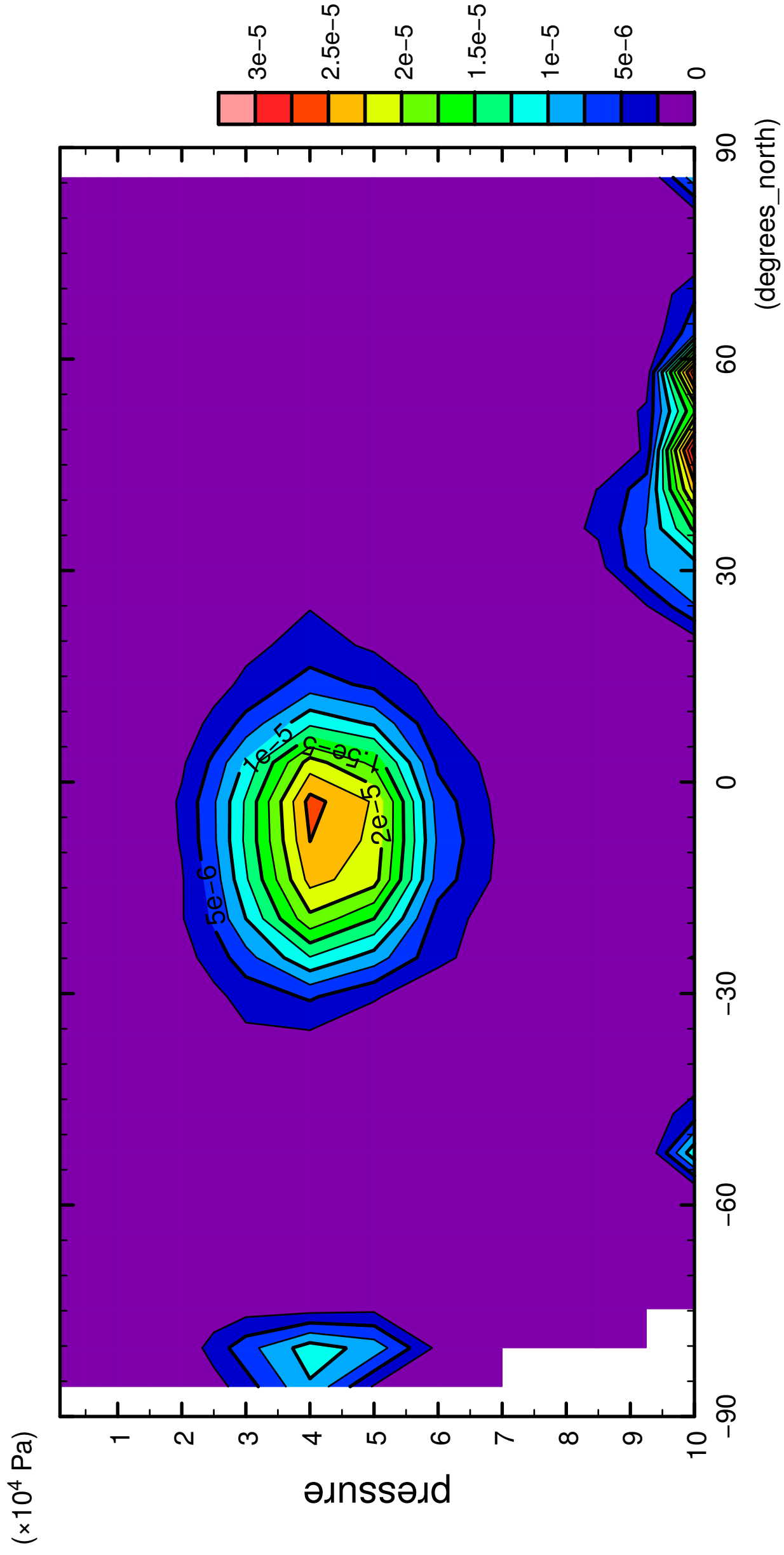
($\times 10^4$ Pa)



CONTOUR INTERVAL = 2.500E-06

10/12

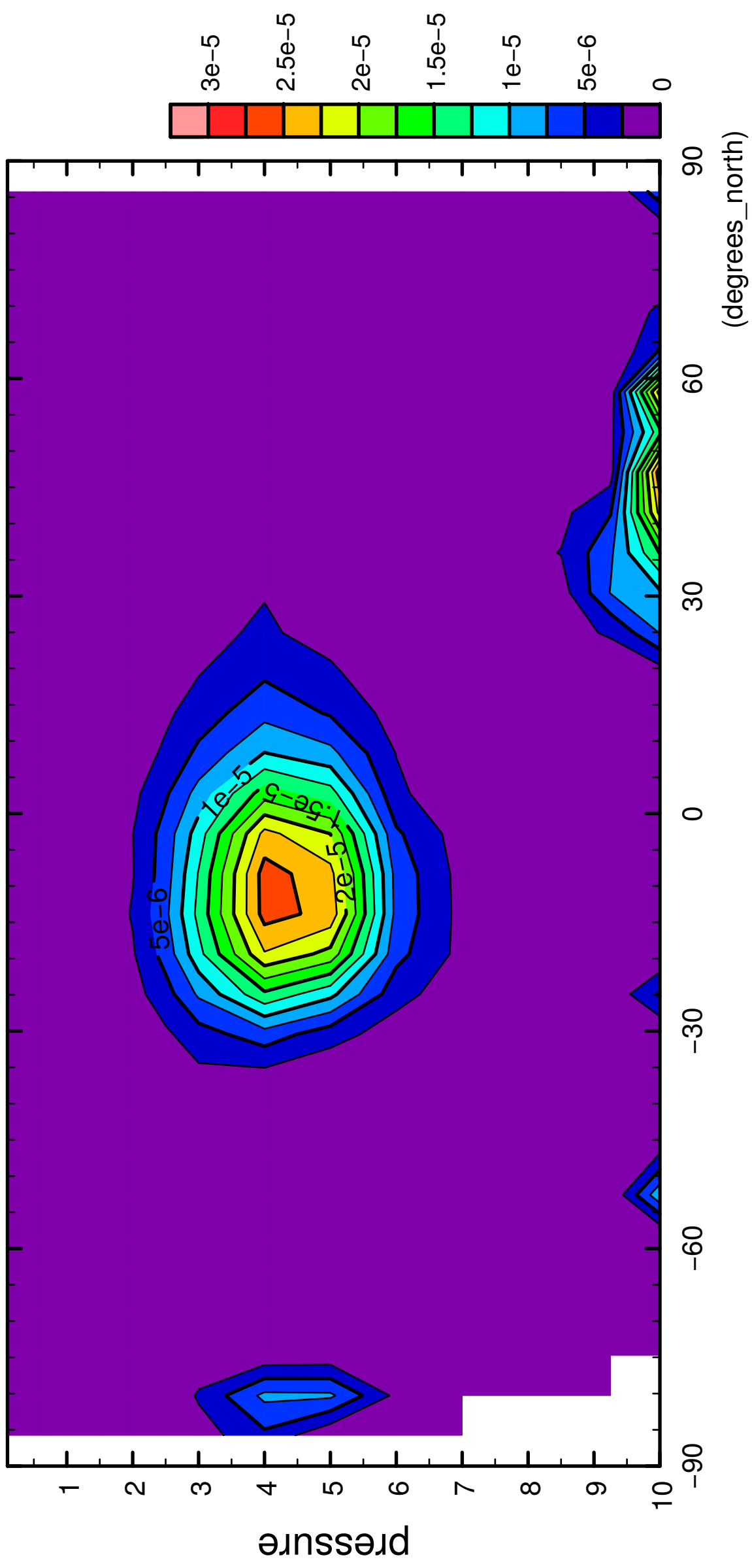
QH2OSol



11/12

QH2OSol

($\times 10^4$ Pa)

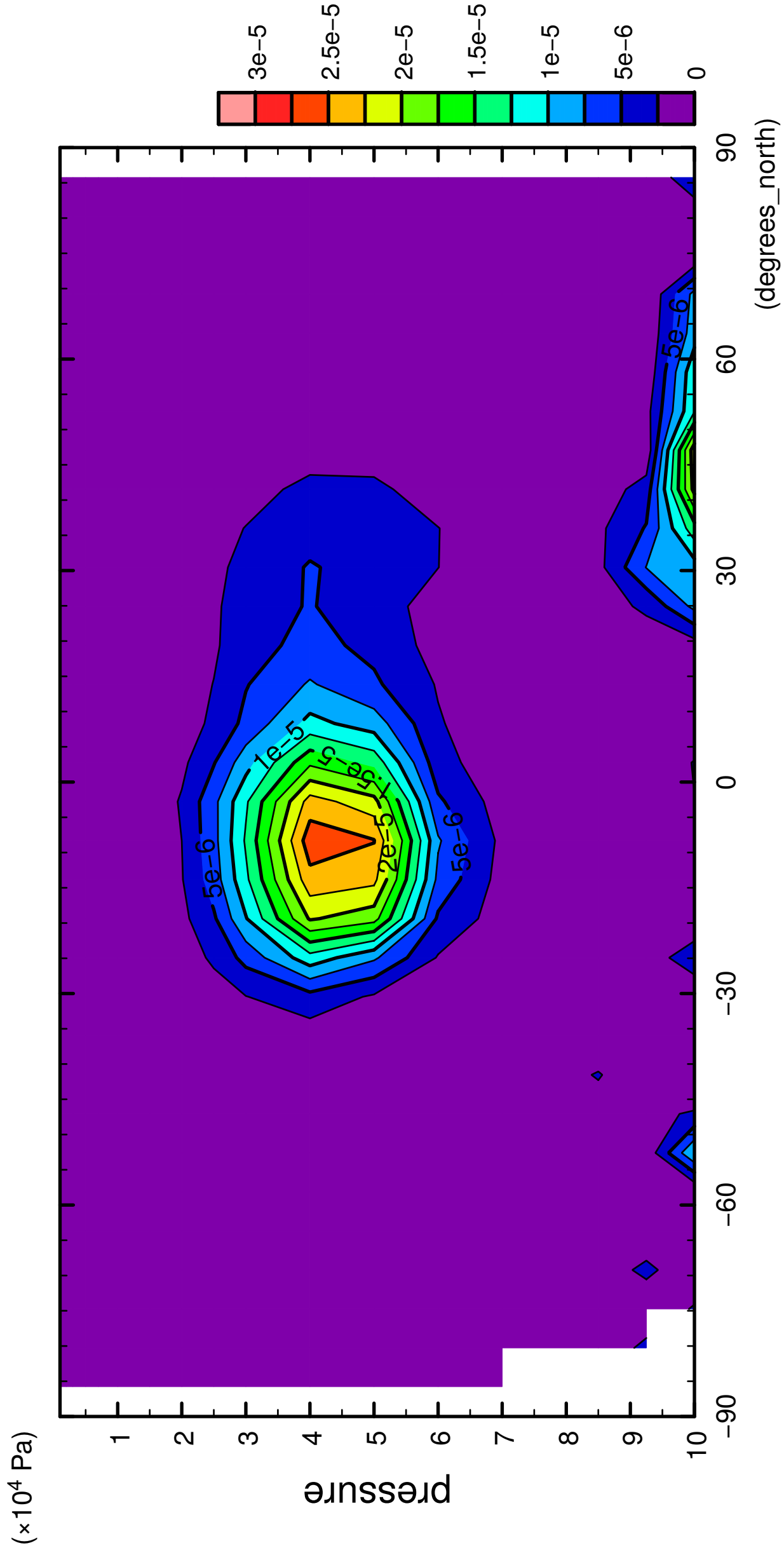


latitude

CONTOUR INTERVAL = 2.500×10^{-6}

12/12

QH2OSol



CONTOUR INTERVAL = 2.500E-06