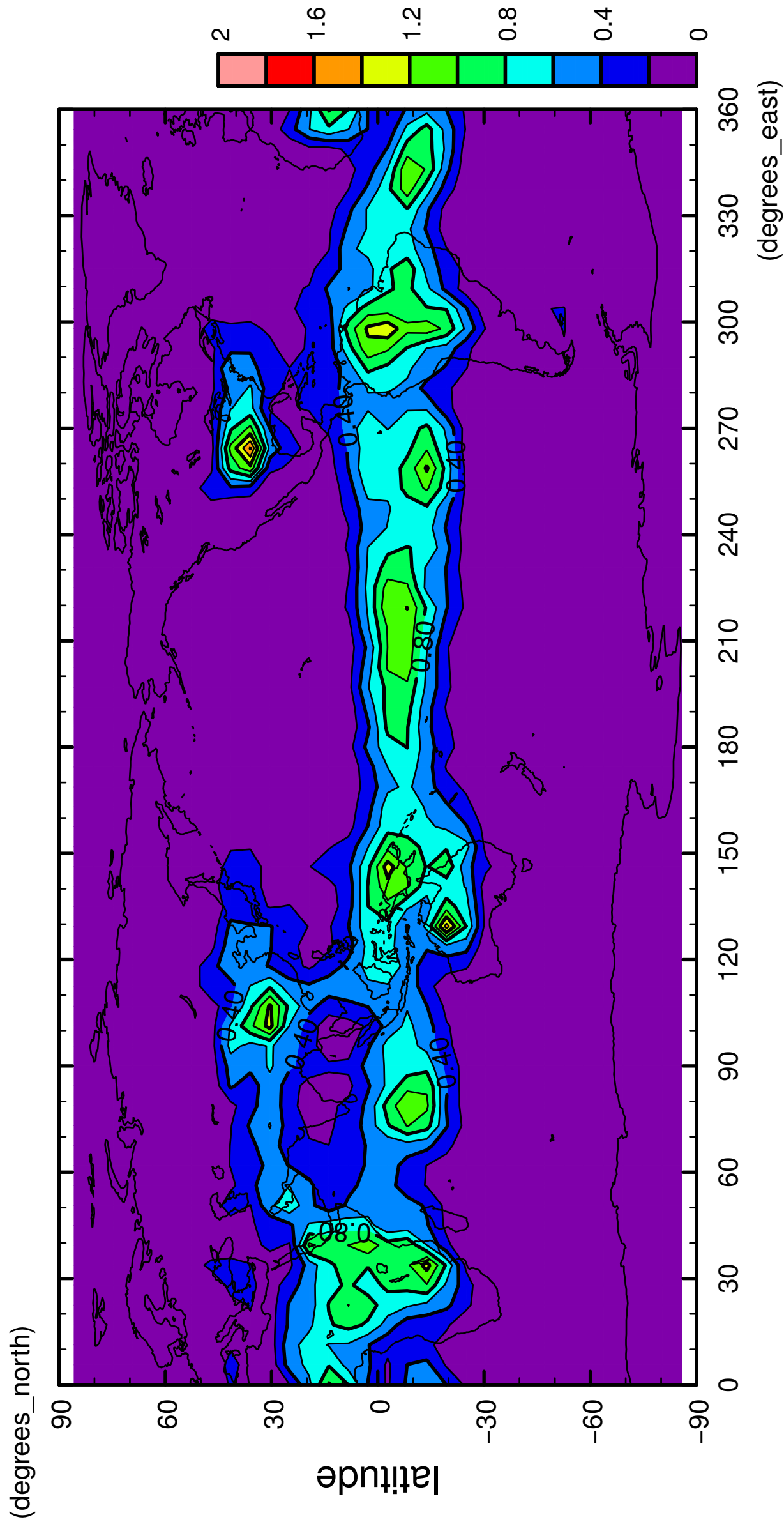


1/12

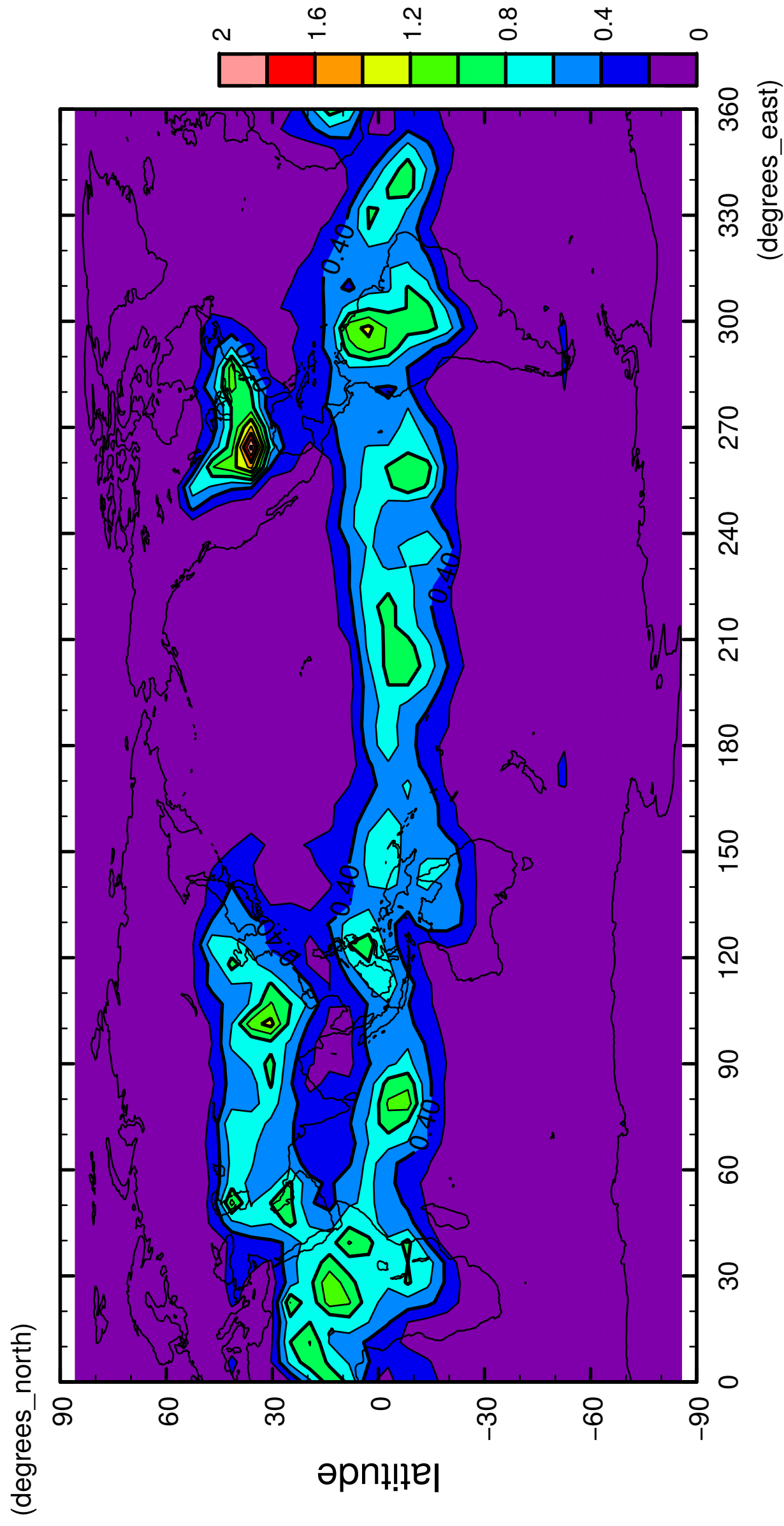
QH2OSol



longitude  
CONTOUR INTERVAL = 2.000E-01

2/12

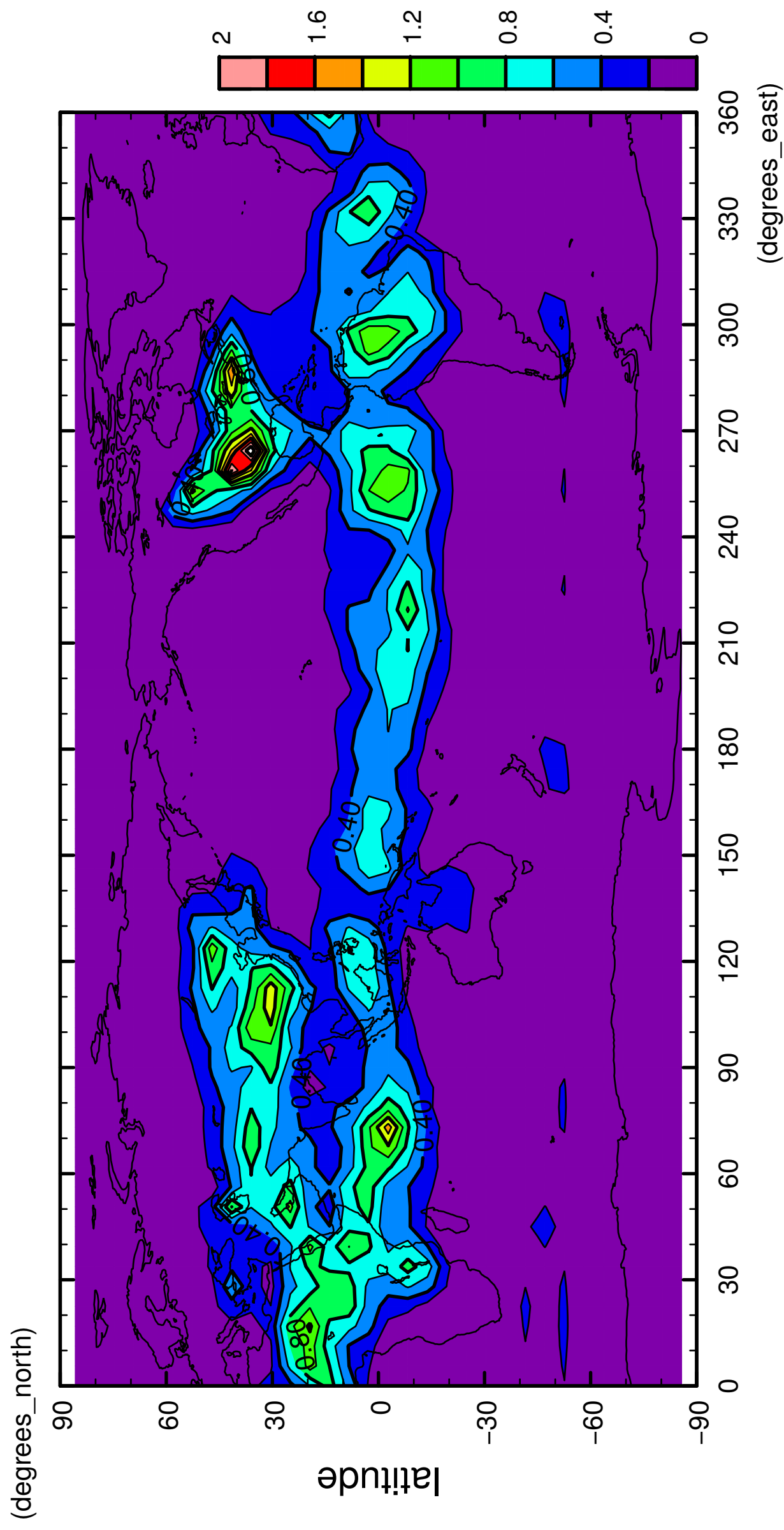
QH2OSol



longitude  
CONTOUR INTERVAL = 2.000E-01

3/12

QH2OSol

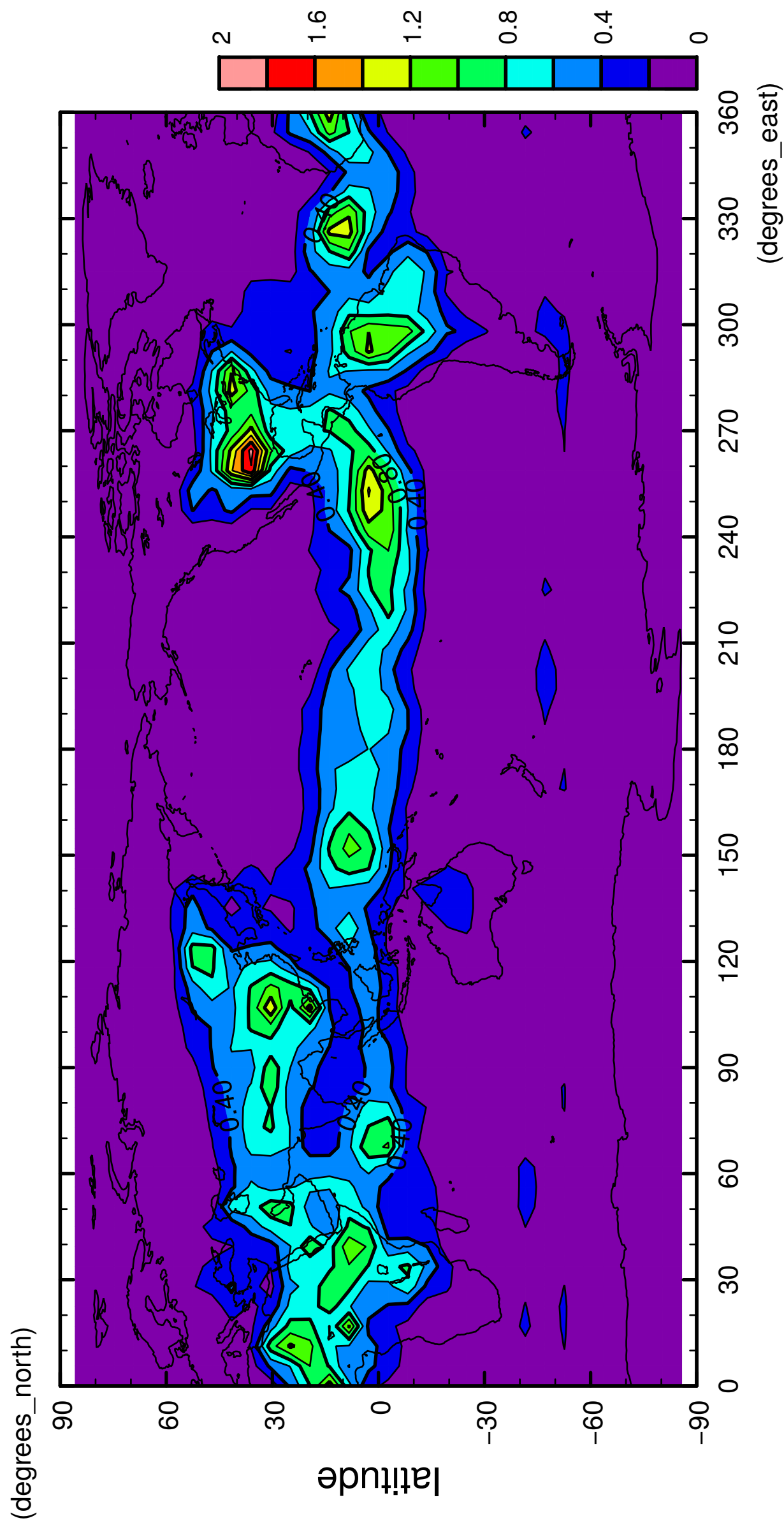


longitude  
CONTOUR INTERVAL = 2.000E-01



5/12

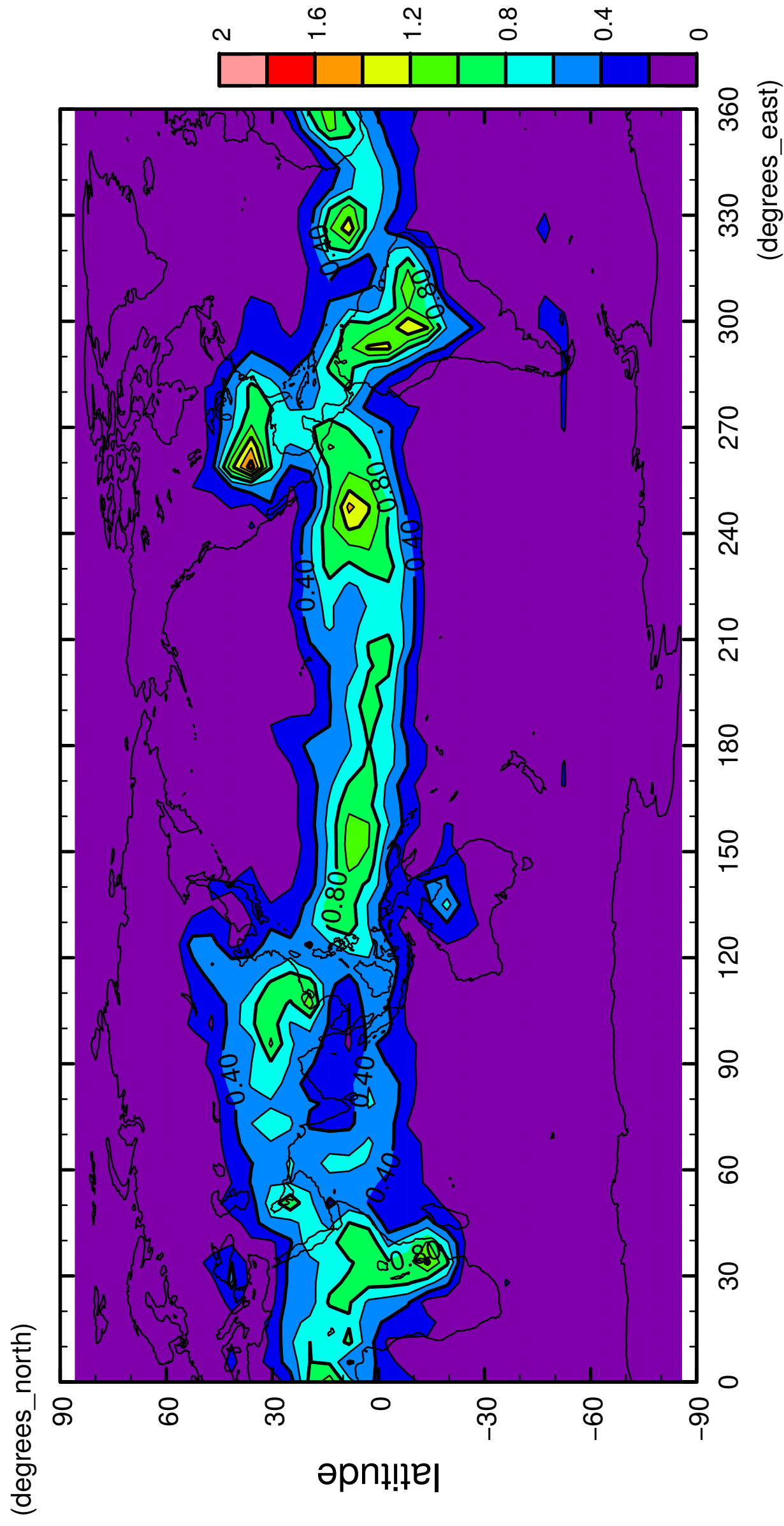
QH2OSol



longitude  
CONTOUR INTERVAL = 2.000E-01

6/12

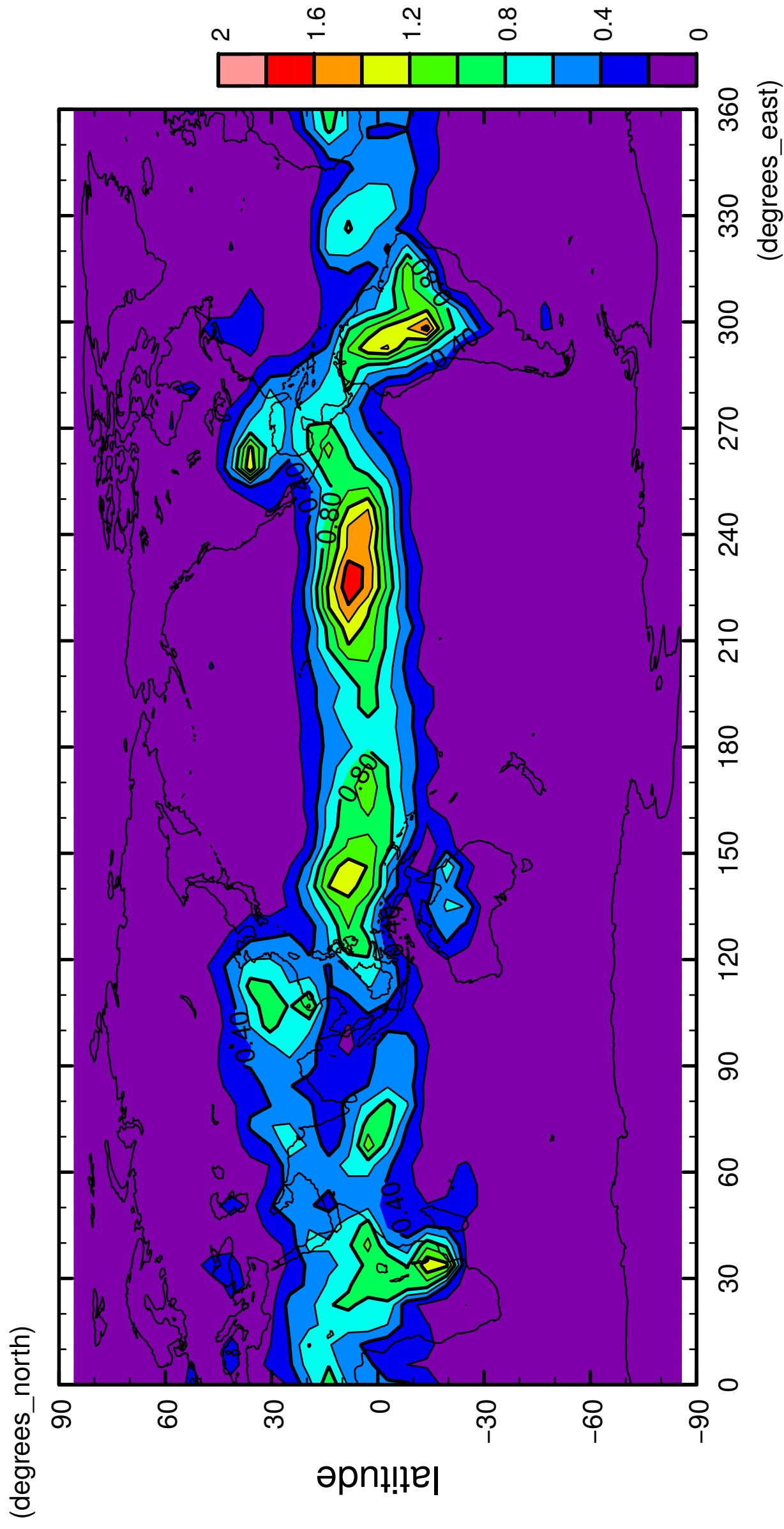
QH2OSol



longitude  
CONTOUR INTERVAL = 2.000E-01

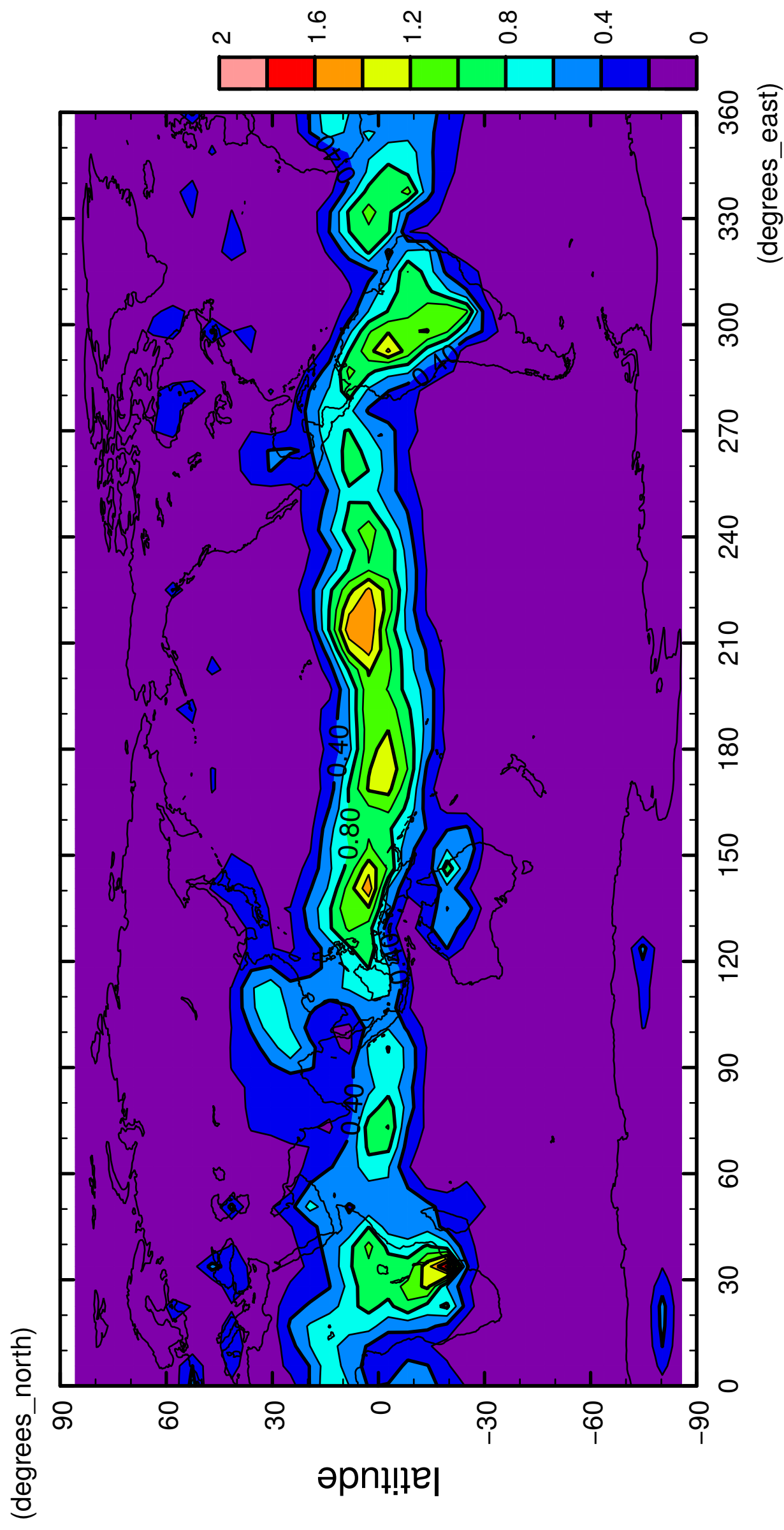
7/12

QH2OSol



8/12

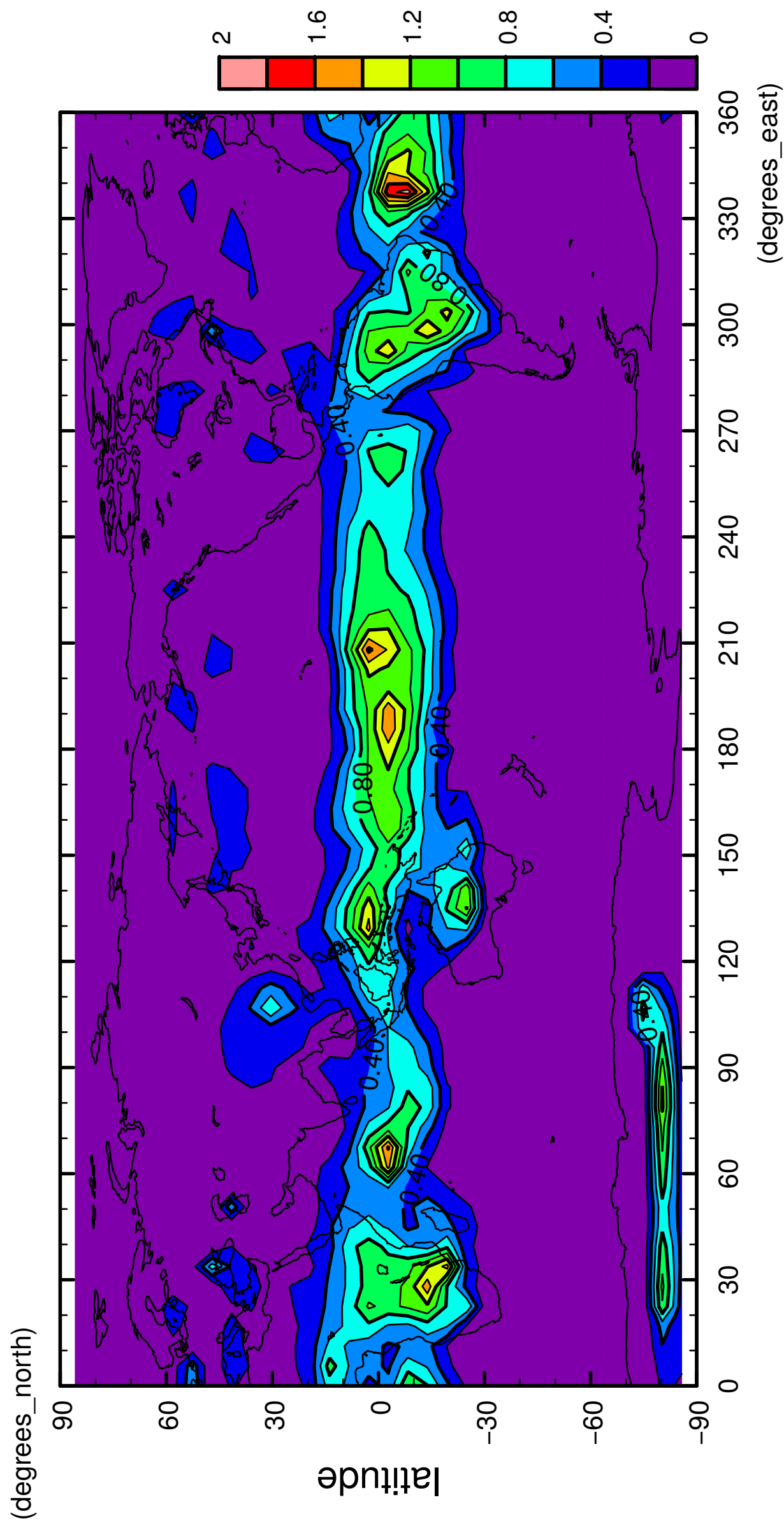
QH2OSol





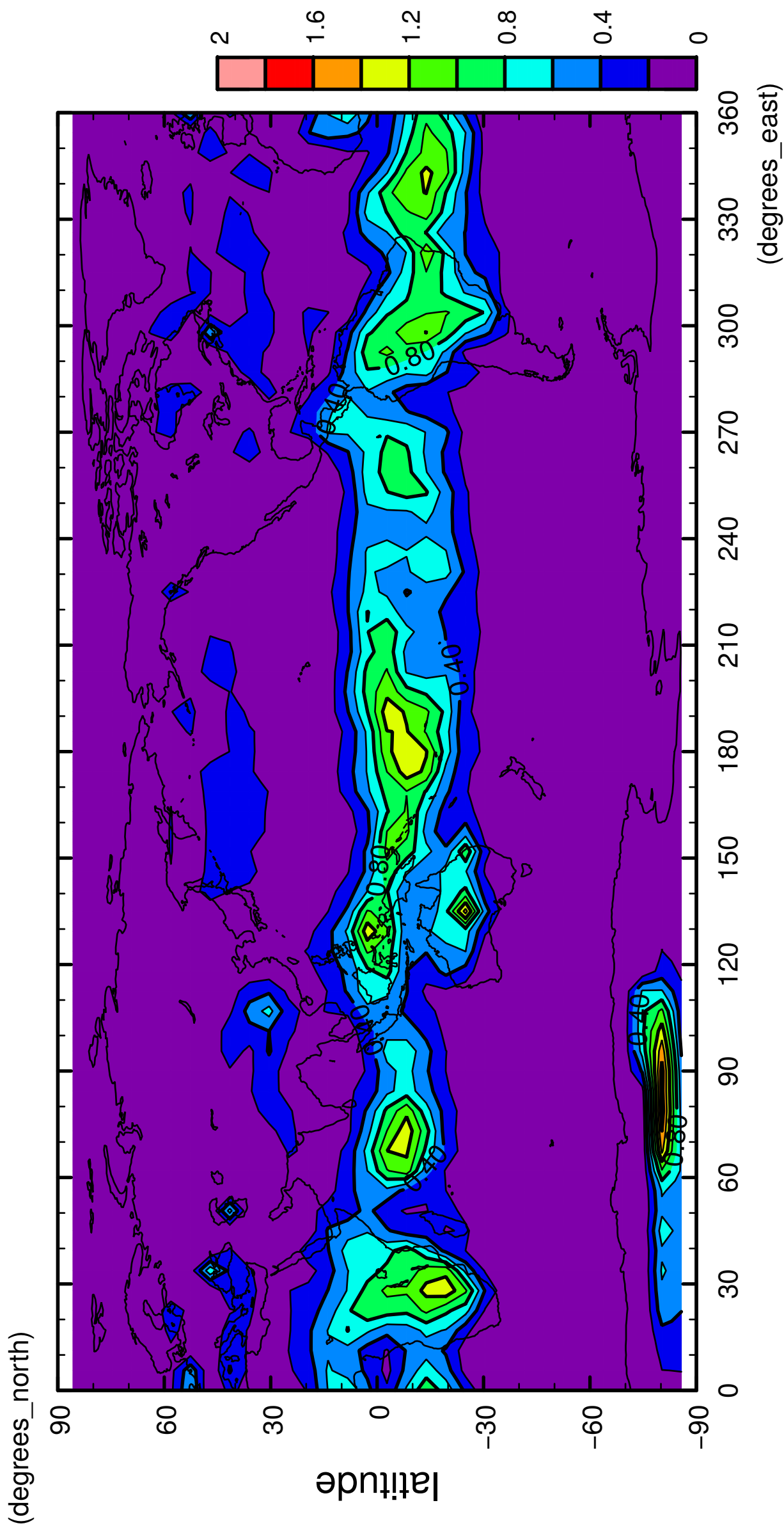
9/12

QH2OSol



10/12

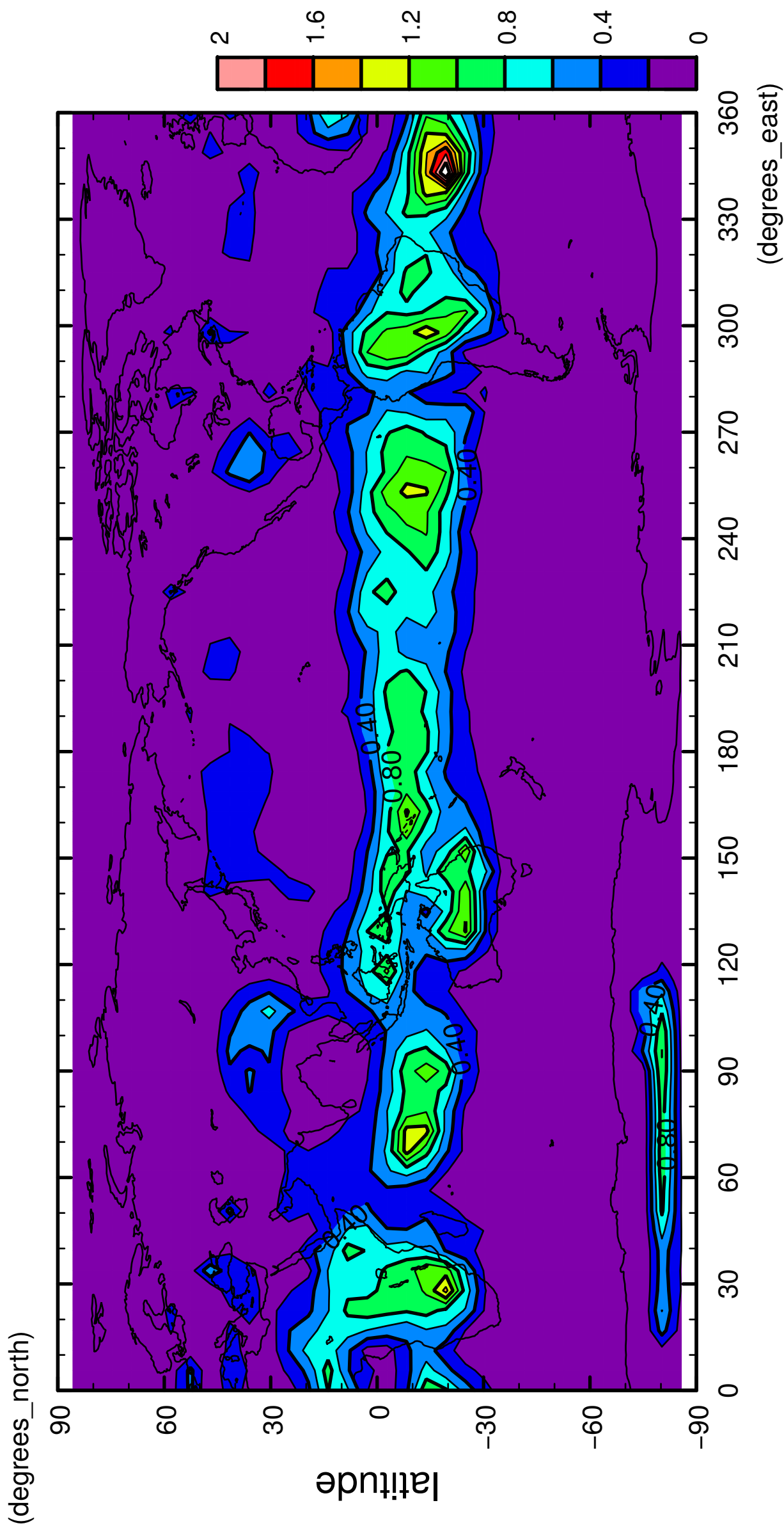
QH2OSol



longitude  
CONTOUR INTERVAL = 2.000E-01

11/12

QH2OSol



longitude  
CONTOUR INTERVAL = 2.000E-01

12/12

QH2OSol

