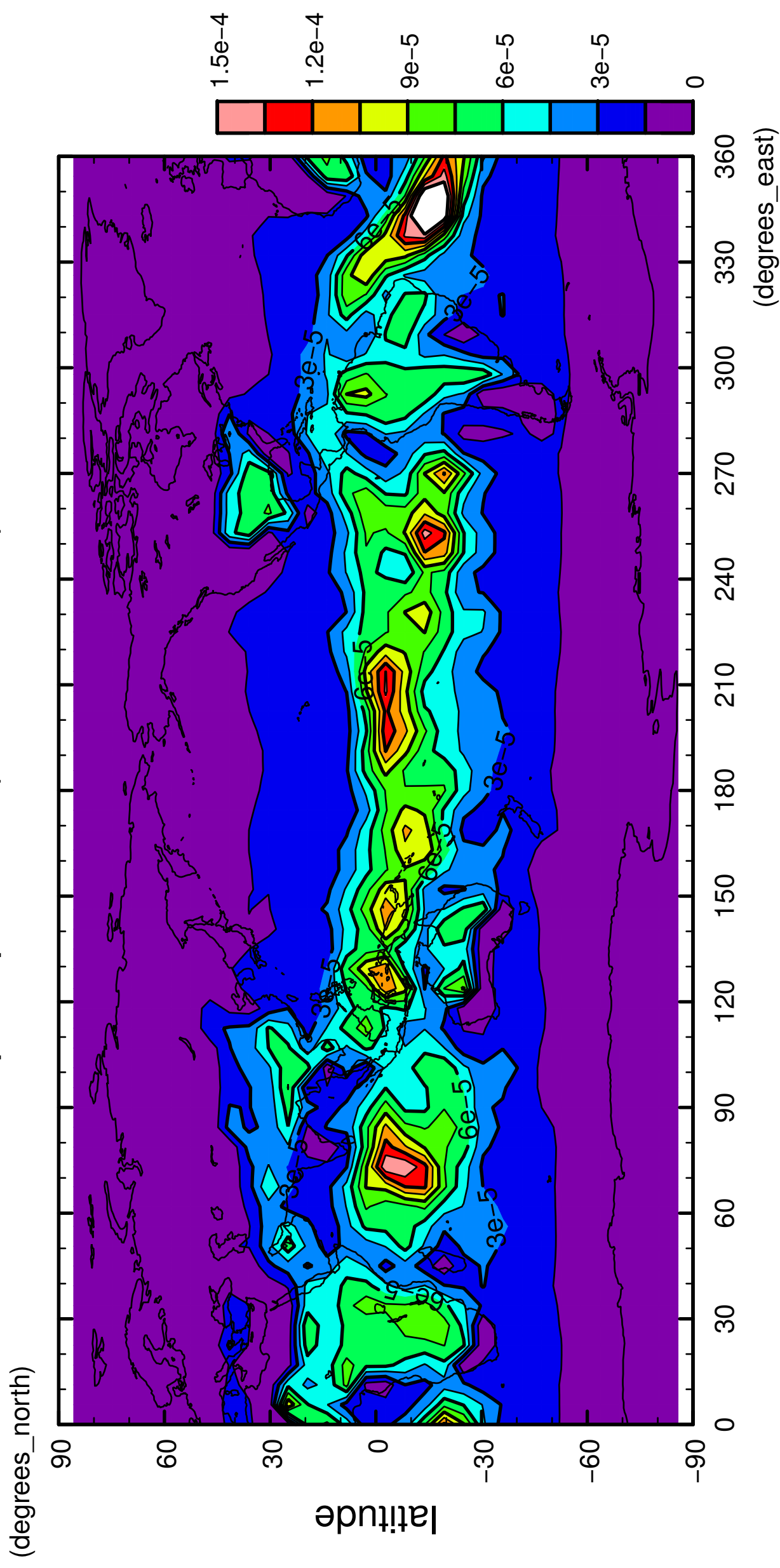


1/12

precipitation (rain + snow)

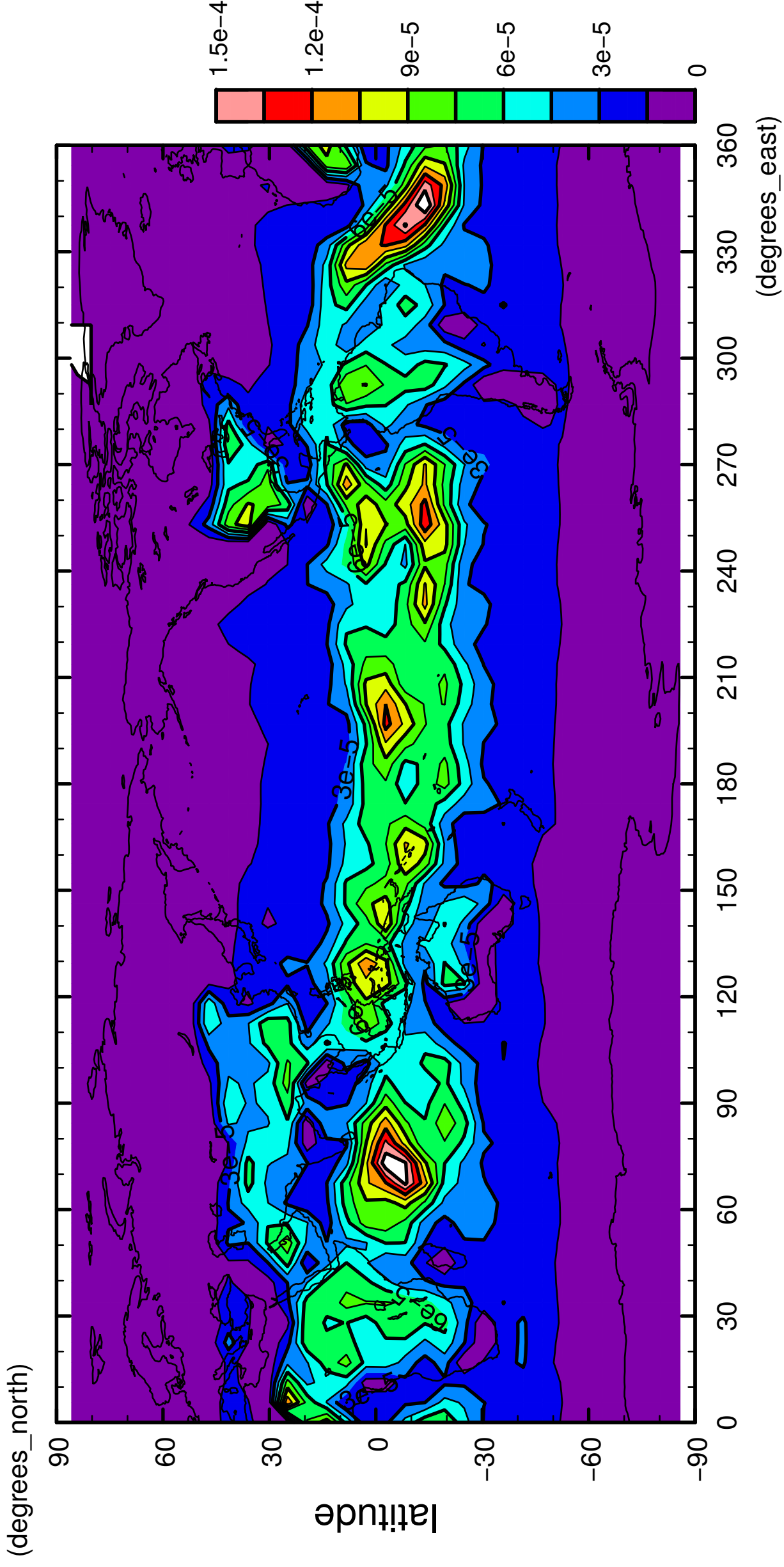


longitude

CONTOUR INTERVAL = 1.500E-05

2/12

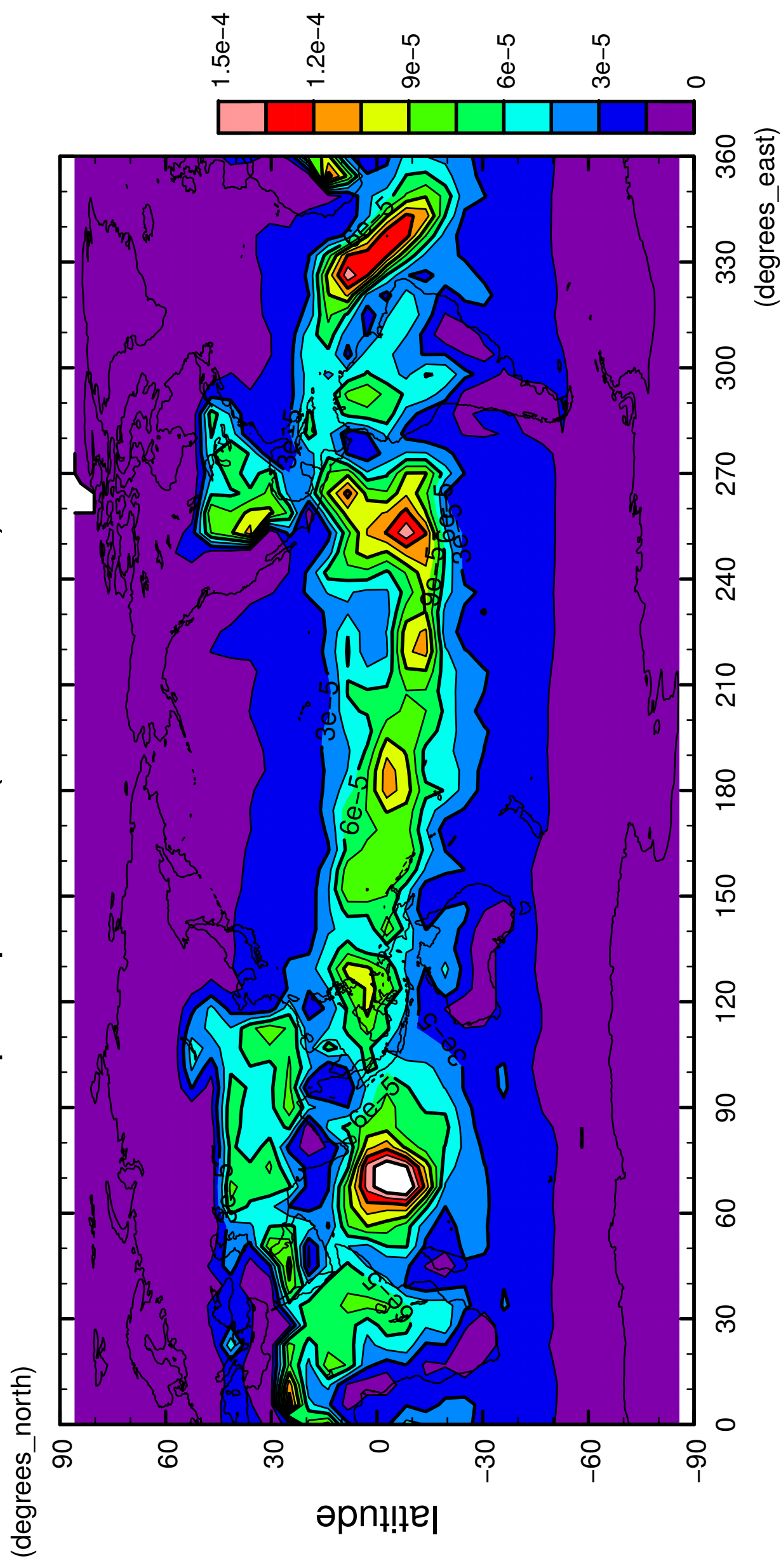
precipitation (rain + snow)



longitude
CONTOUR INTERVAL = 1.500×10^{-5}

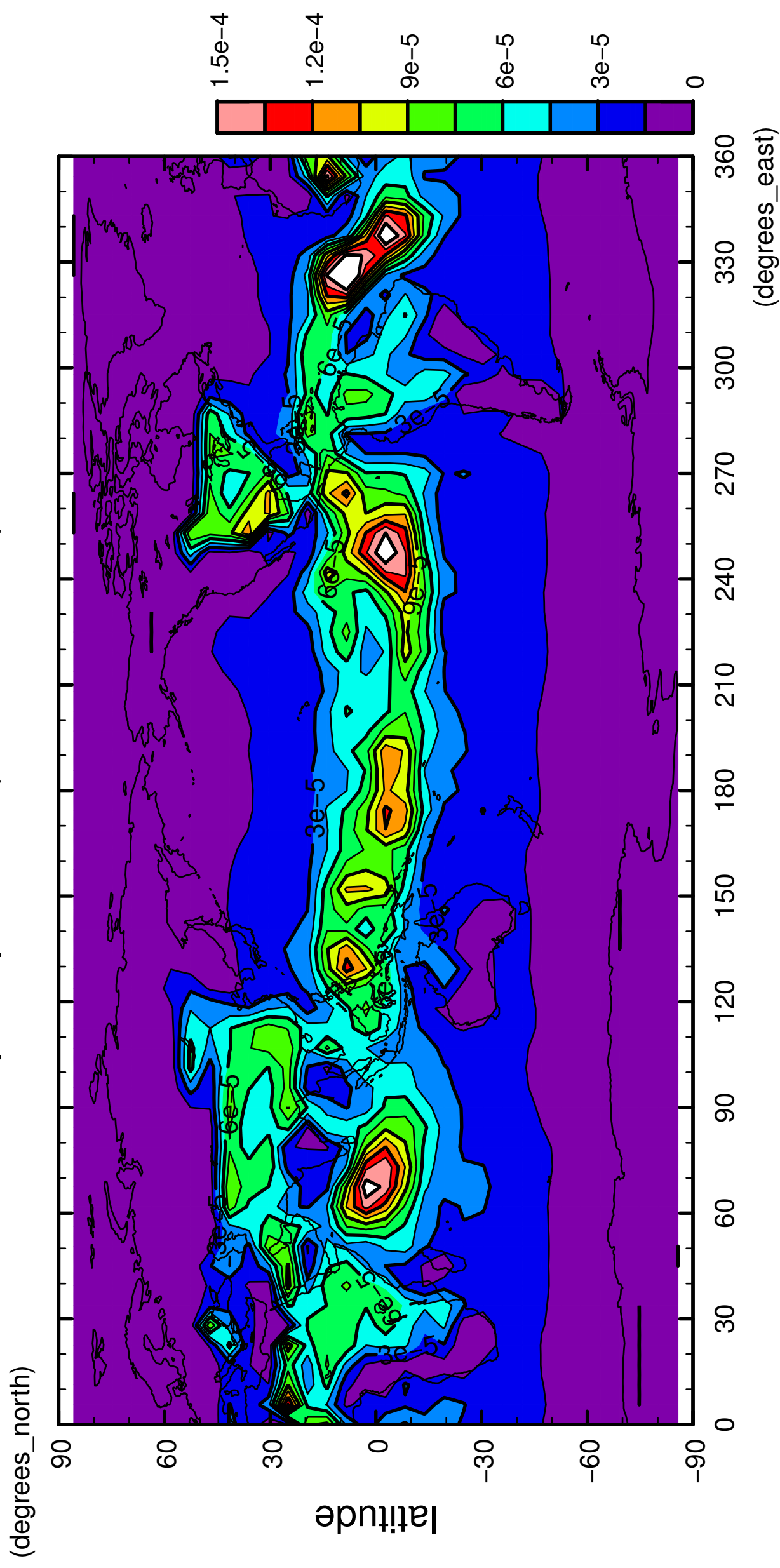
3/12

precipitation (rain + snow)



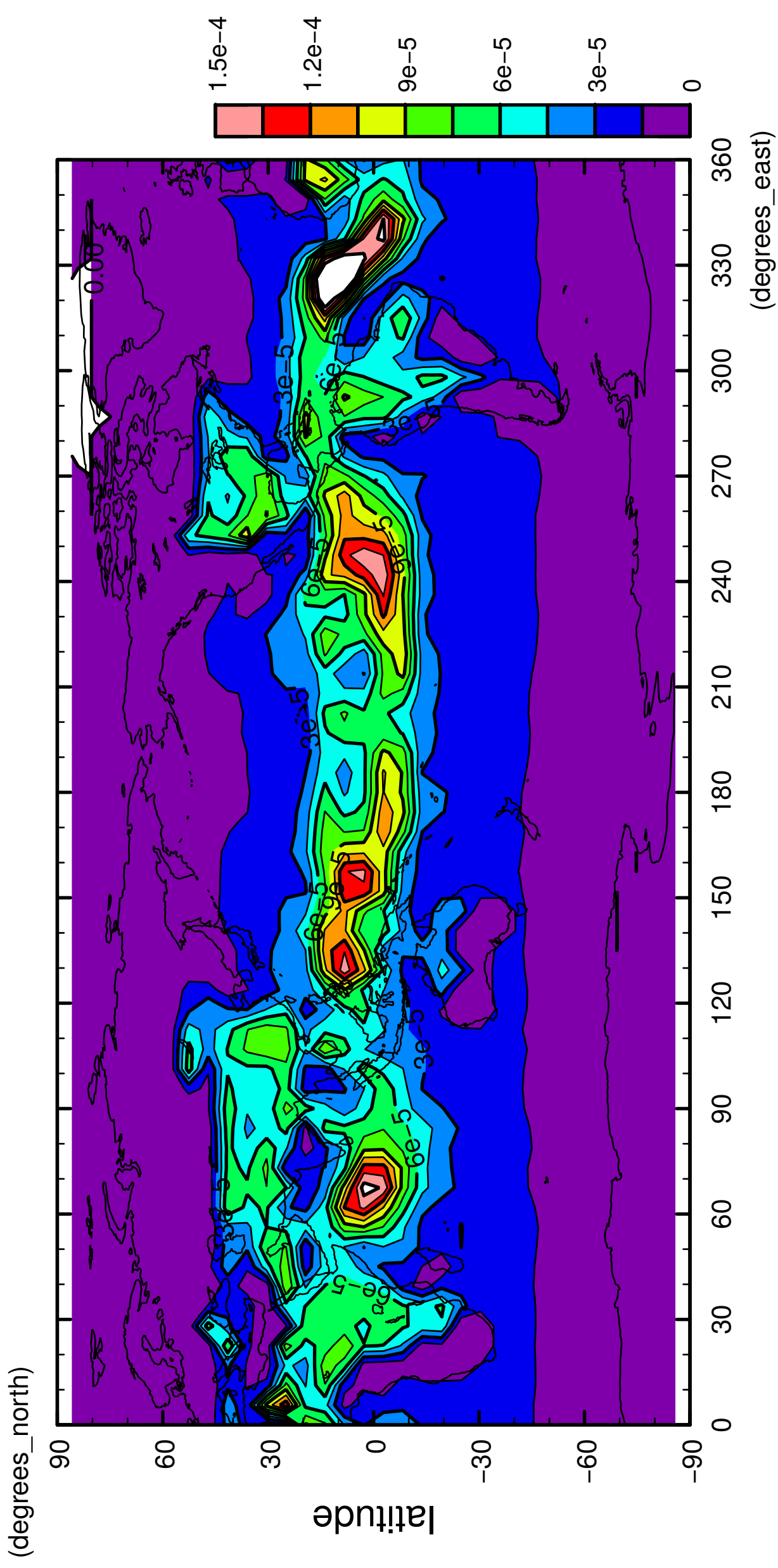
4/12

precipitation (rain + snow)



5/12

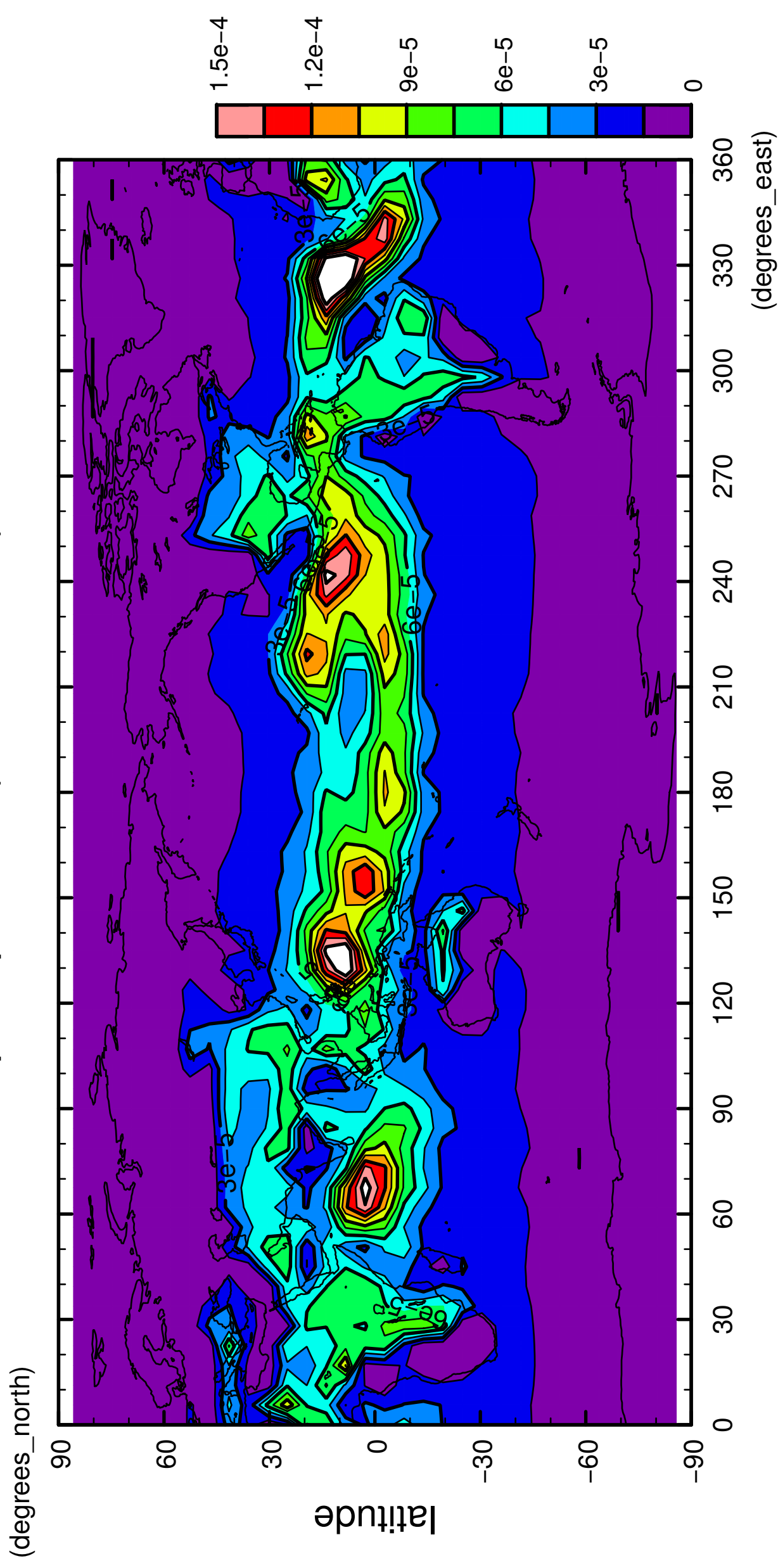
precipitation (rain + snow)



longitude
CONTOUR INTERVAL = 1.500×10^{-5}

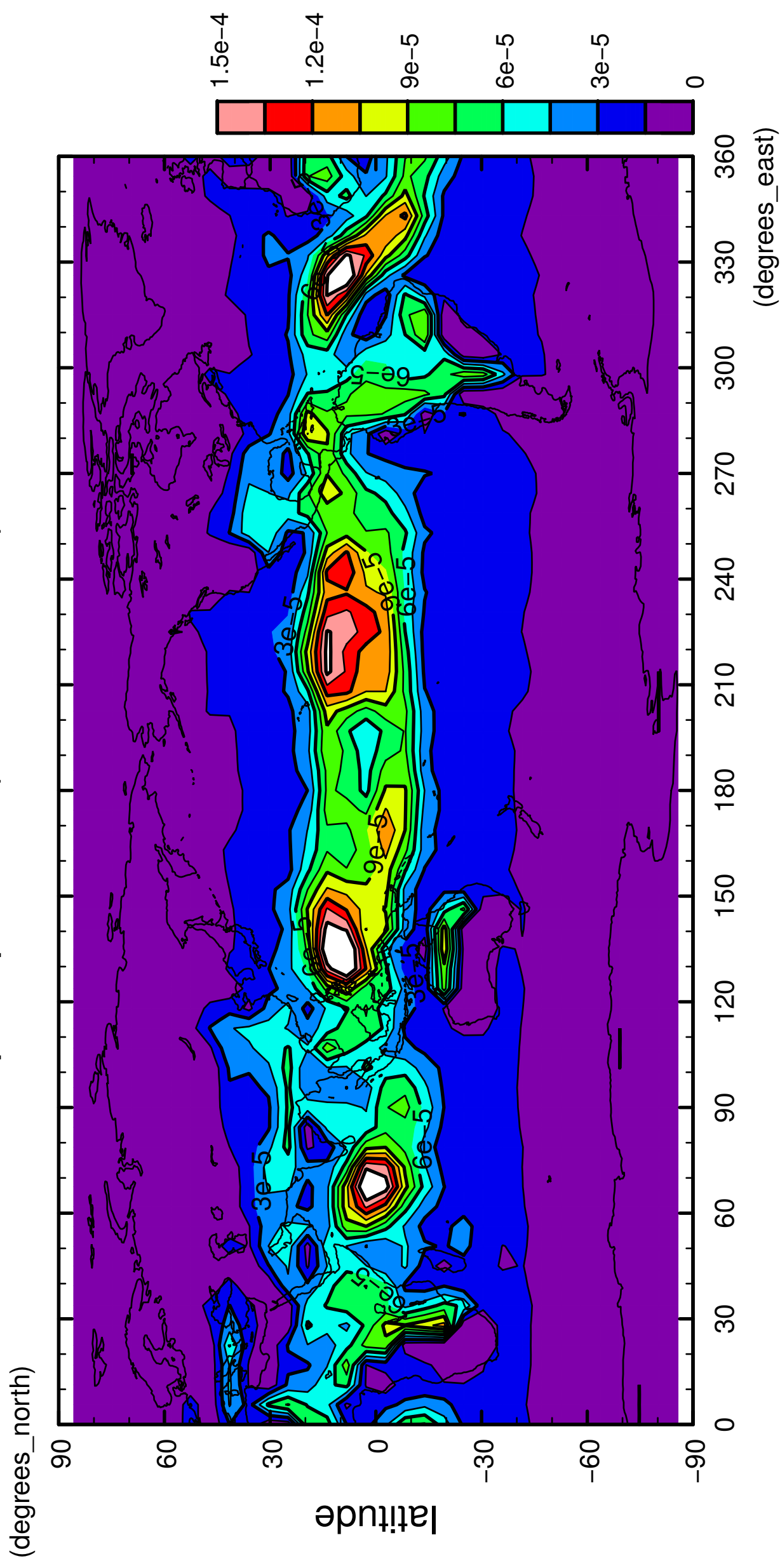
6/12

precipitation (rain + snow)



7/12

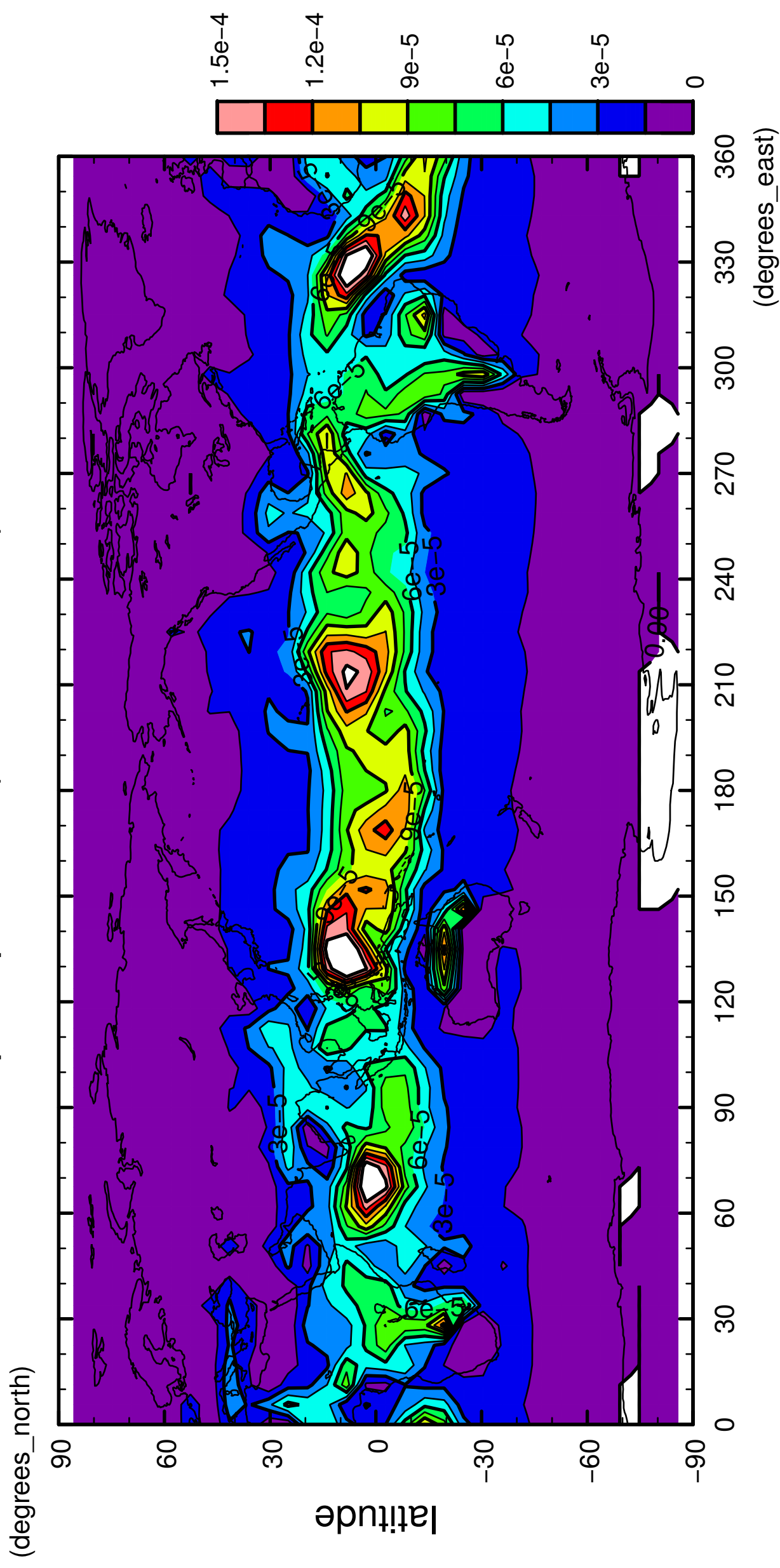
precipitation (rain + snow)



longitude
CONTOUR INTERVAL = 1.500E-05

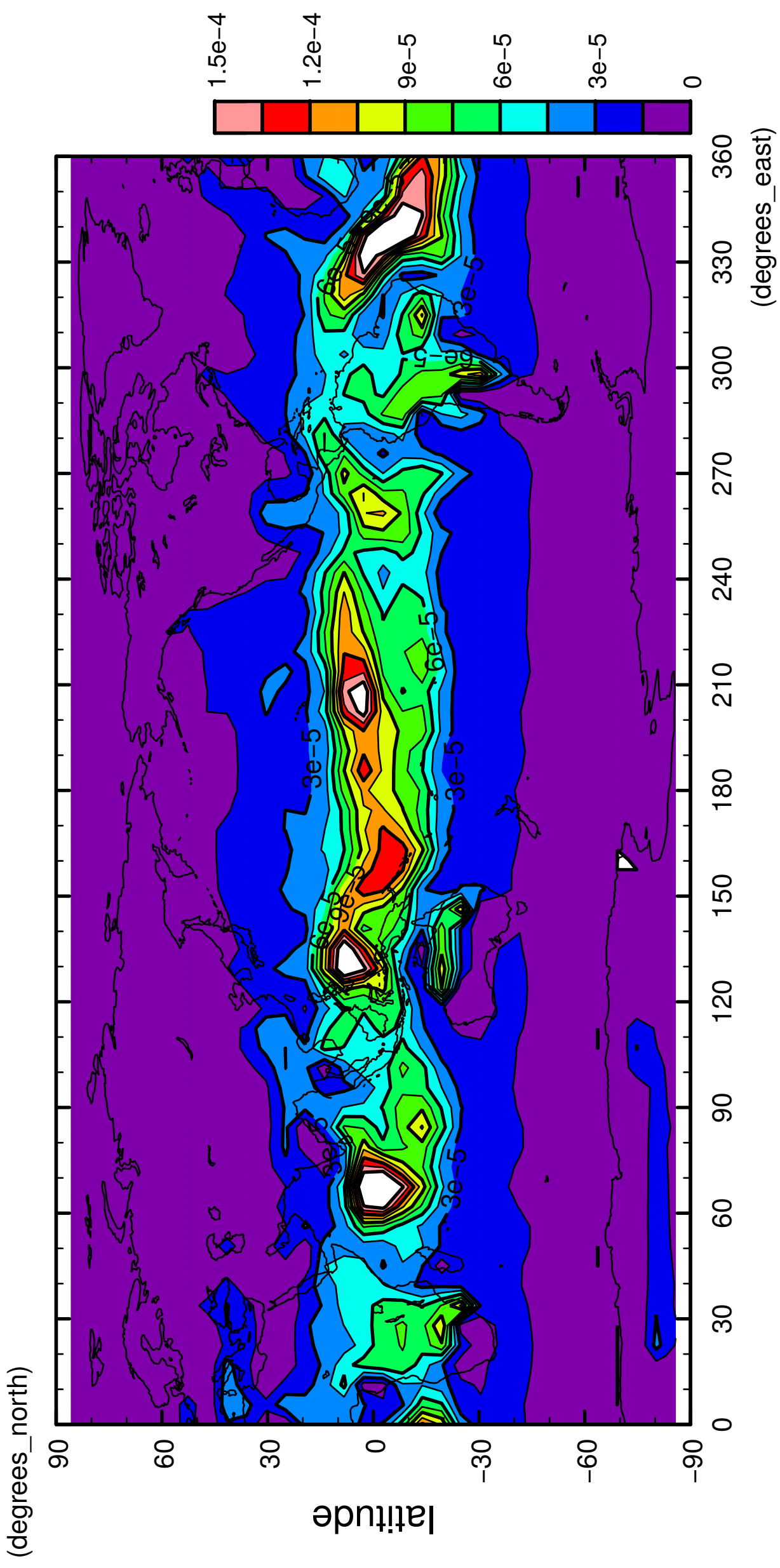
8/12

precipitation (rain + snow)



9/12

precipitation (rain + snow)

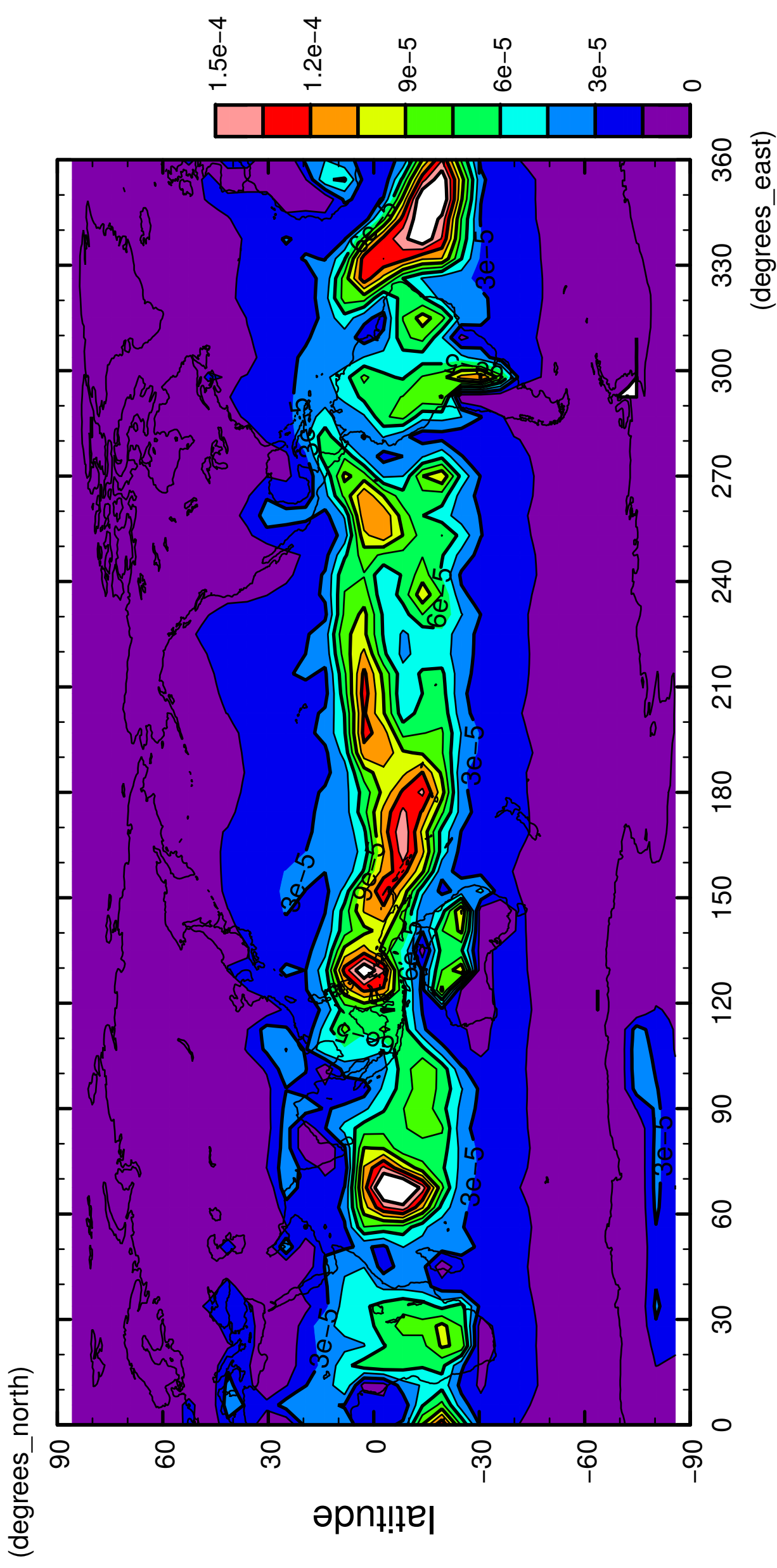


longitude

CONTOUR INTERVAL = 1.500E-05

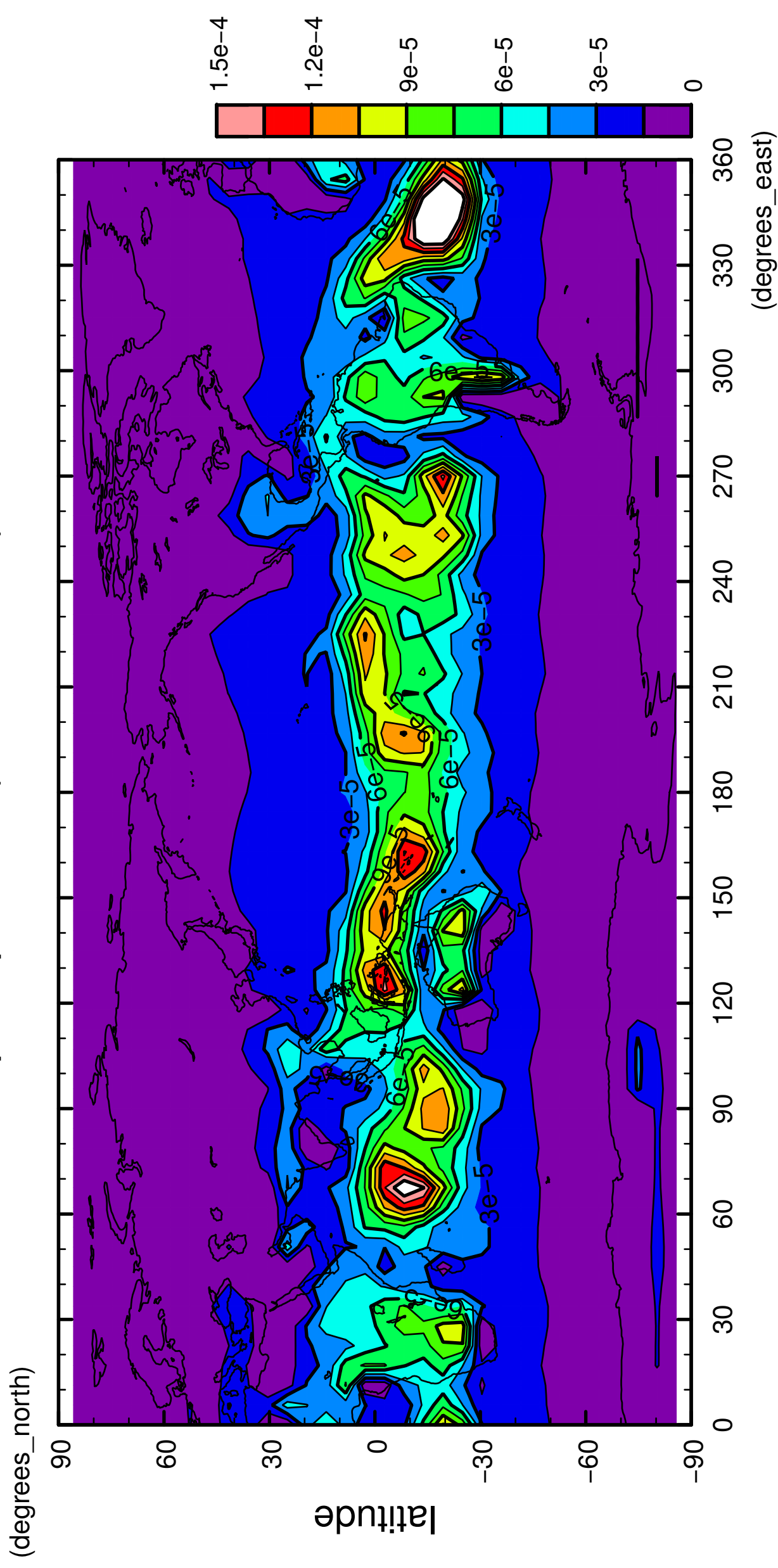
10/12

precipitation (rain + snow)



11/12

precipitation (rain + snow)



12/12

precipitation (rain + snow)

