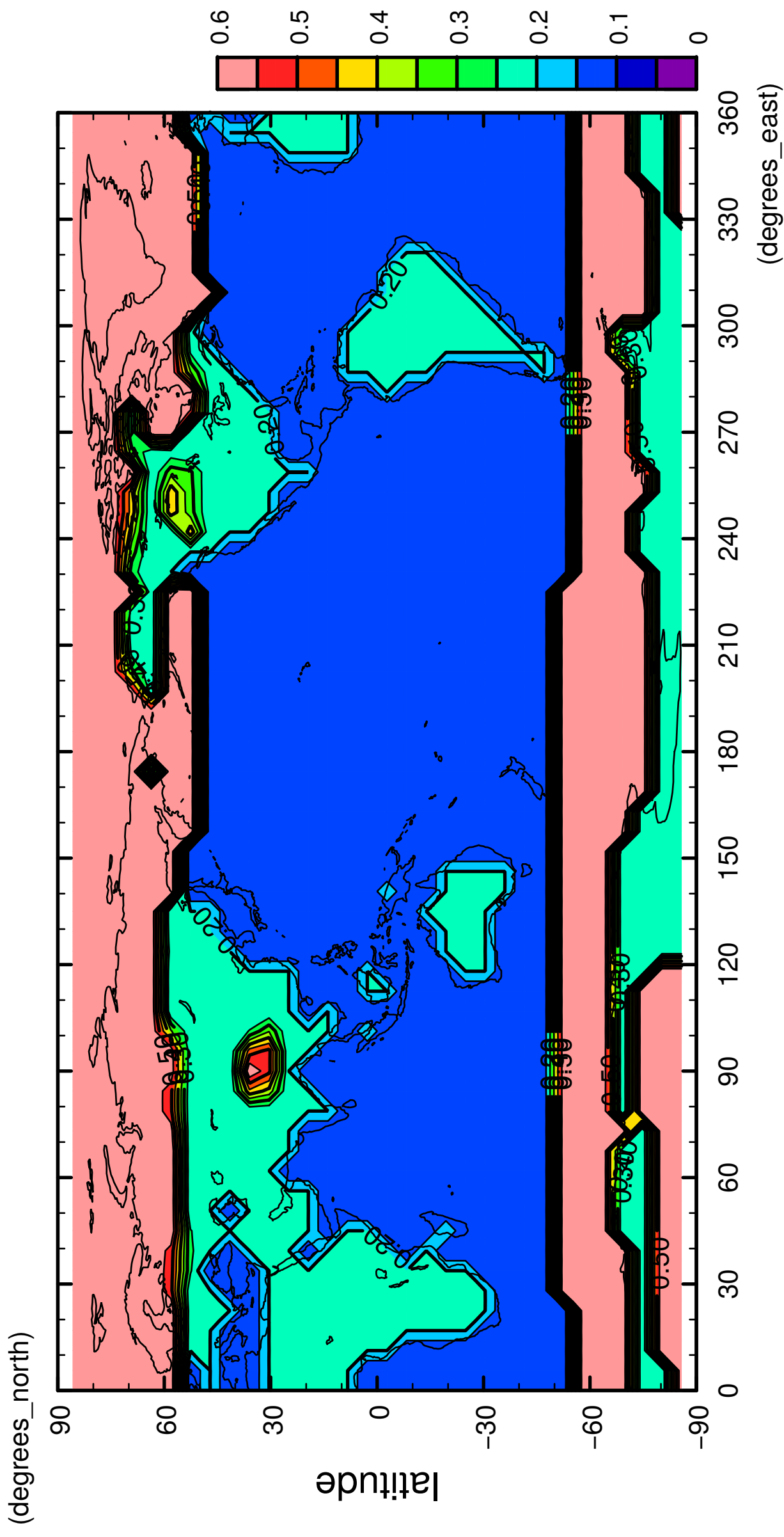


1/12

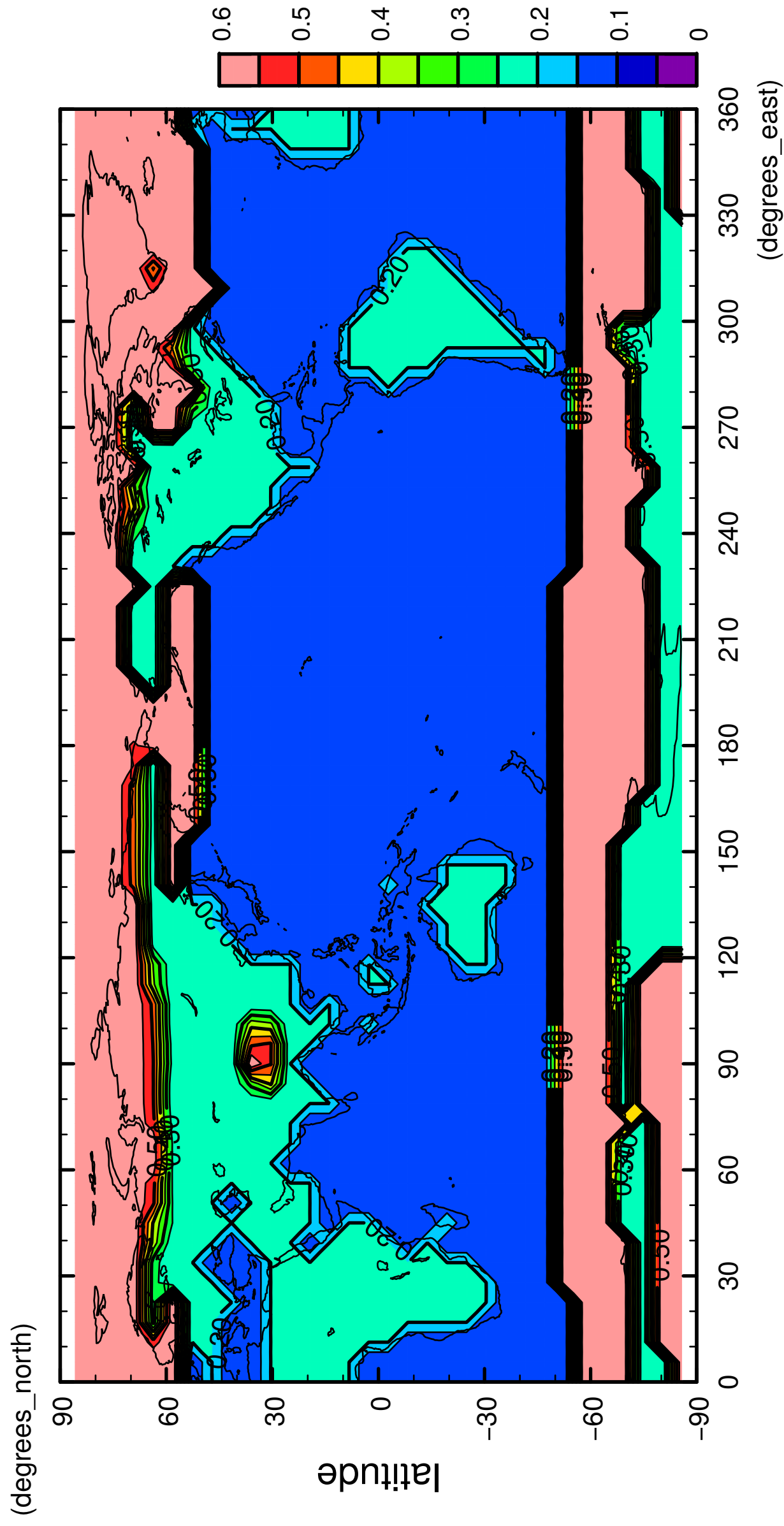
surface albedo



longitude
CONTOUR INTERVAL = 5.000E-02

2/12

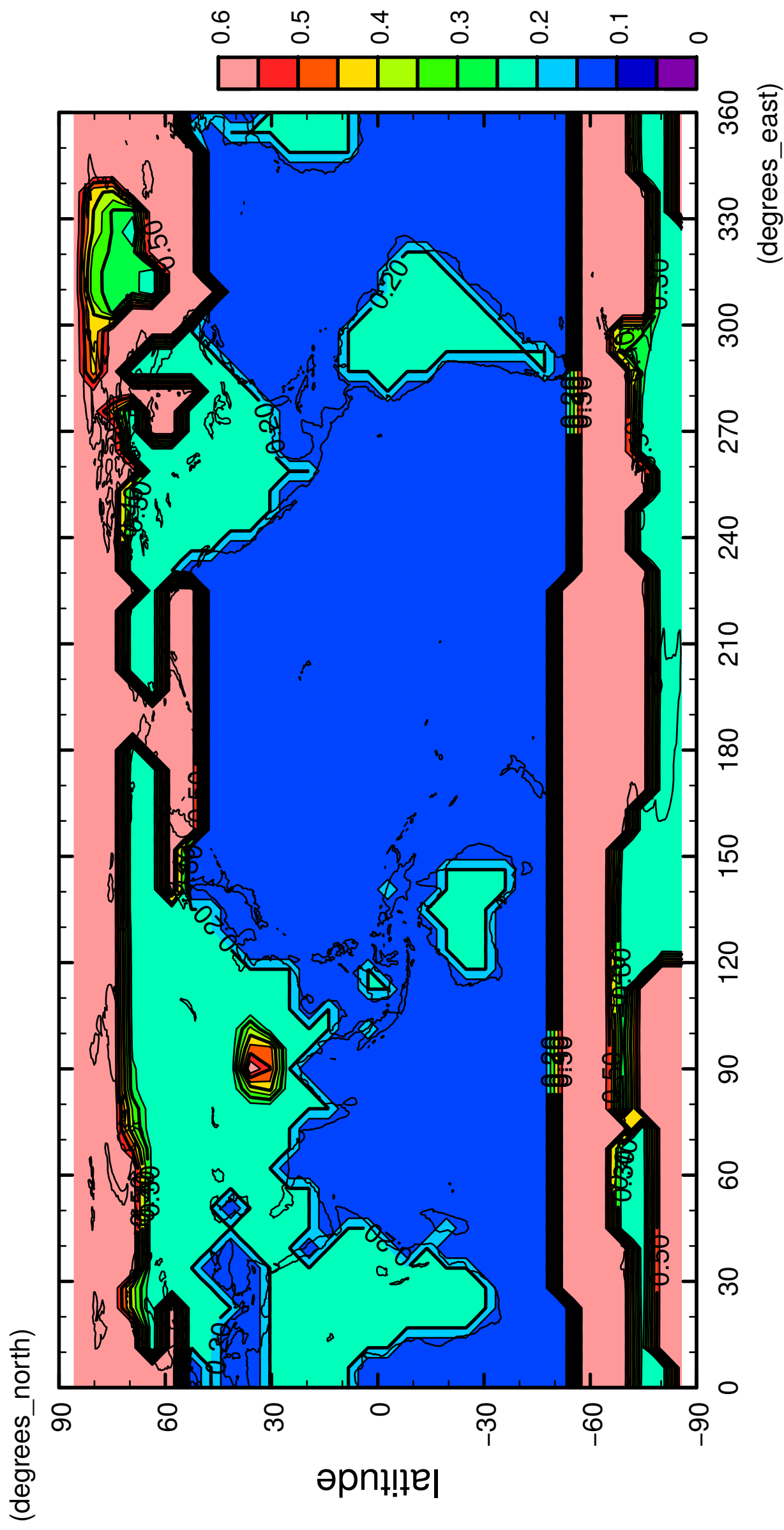
surface albedo



longitude
CONTOUR INTERVAL = 5.000E-02

3/12

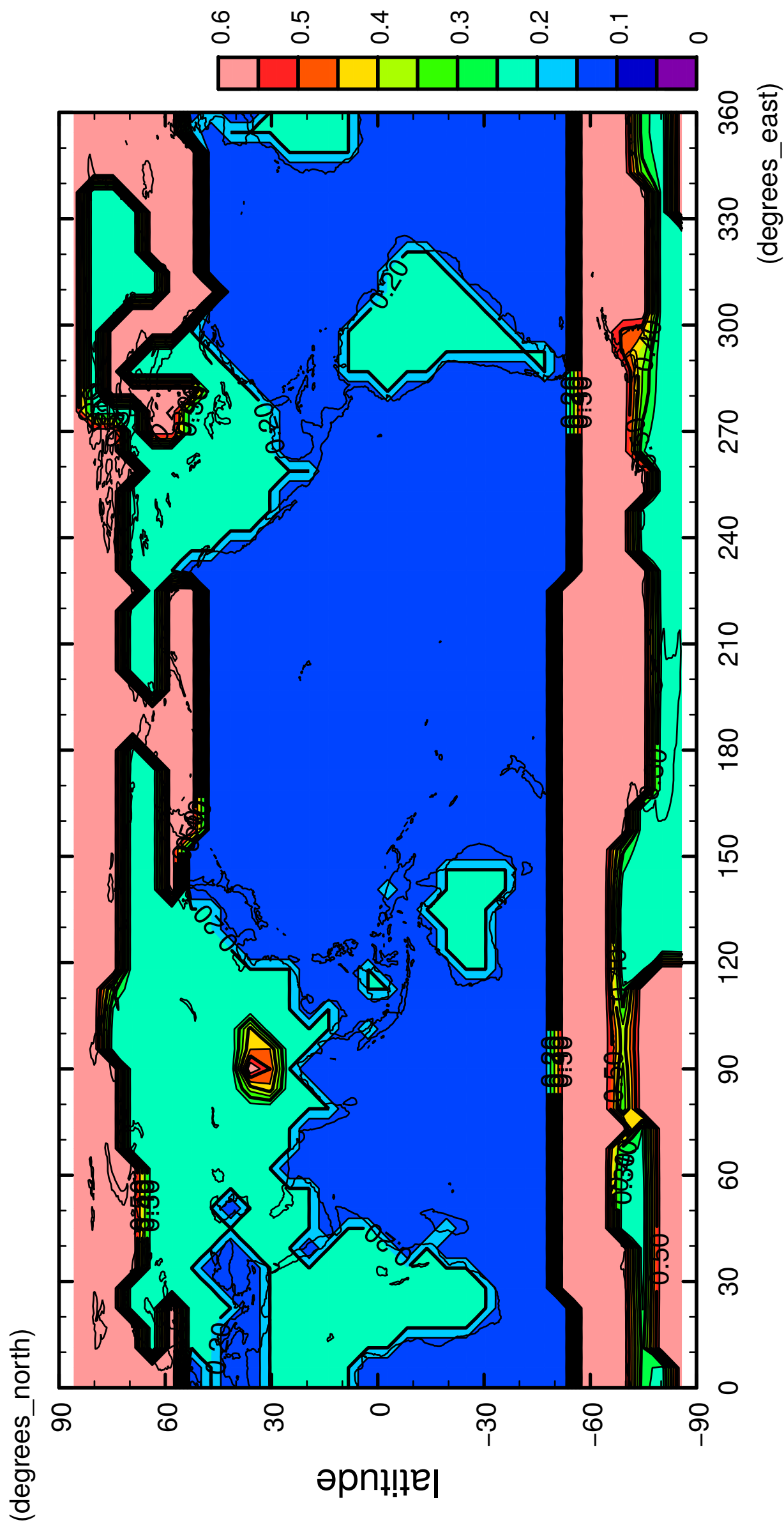
surface albedo



longitude
CONTOUR INTERVAL = 5.000E-02

4/12

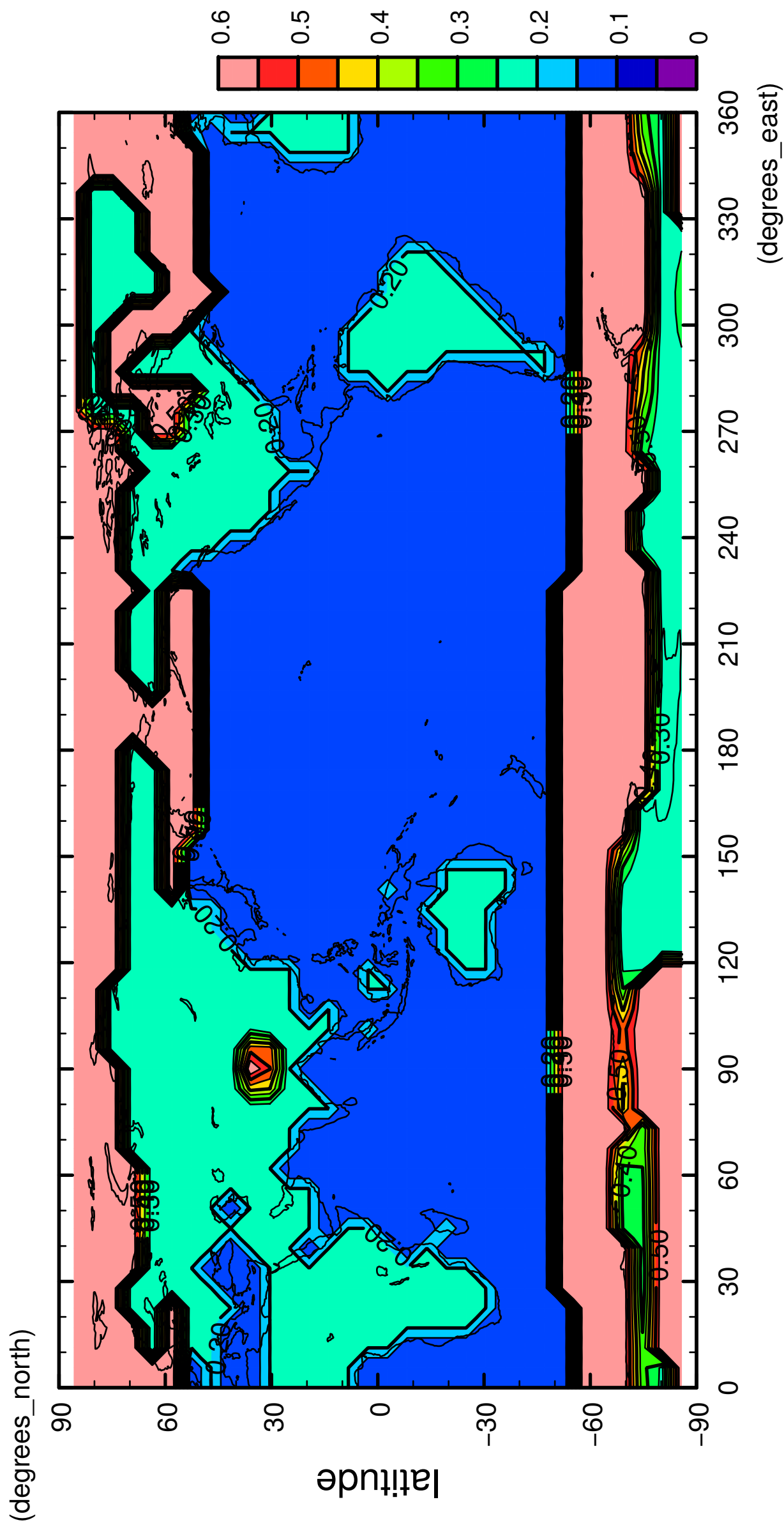
surface albedo



longitude
CONTOUR INTERVAL = 5.000E-02

5/12

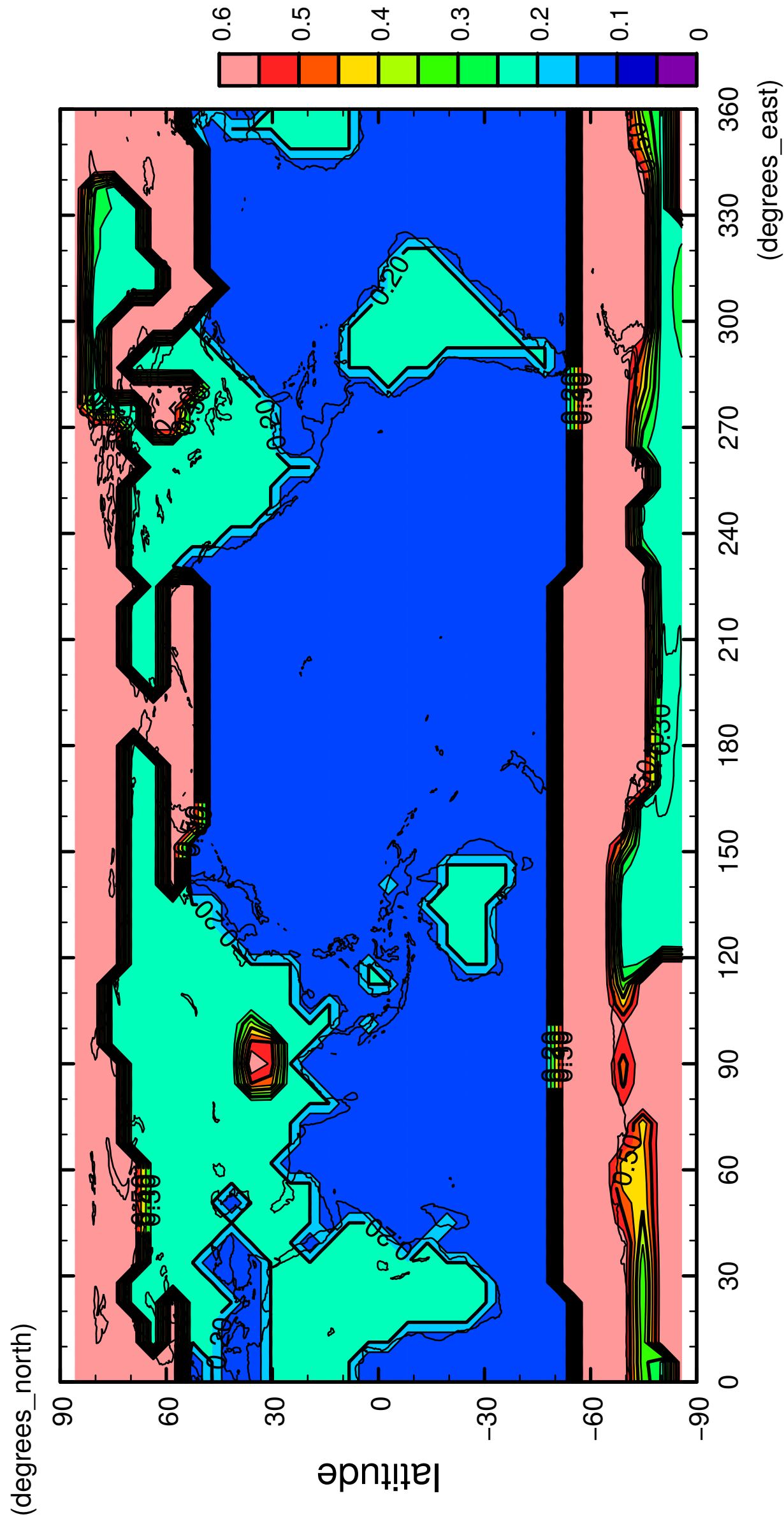
surface albedo



longitude
CONTOUR INTERVAL = 5.000E-02

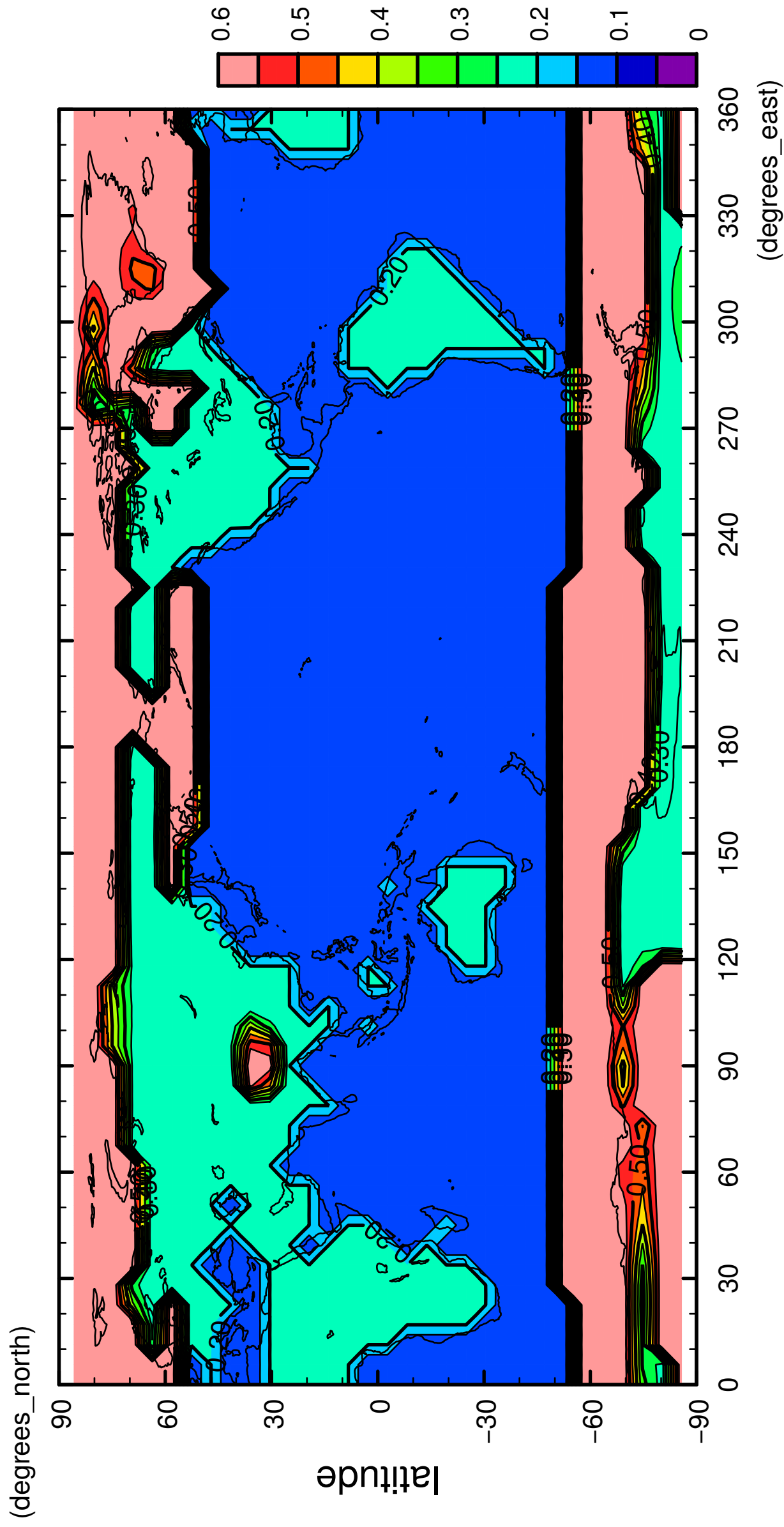
6/12

surface albedo



7/12

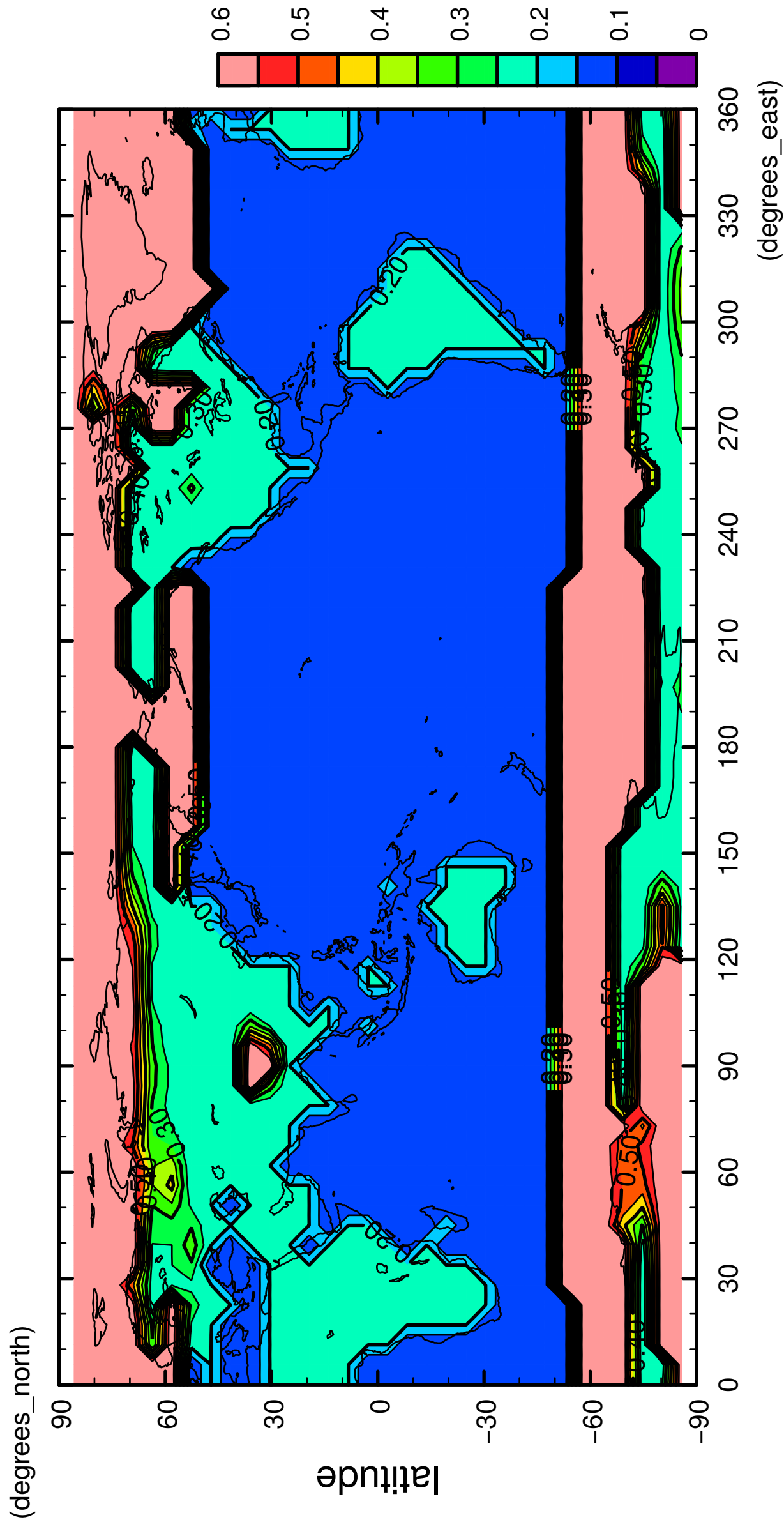
surface albedo



longitude
CONTOUR INTERVAL = 5.000E-02

8/12

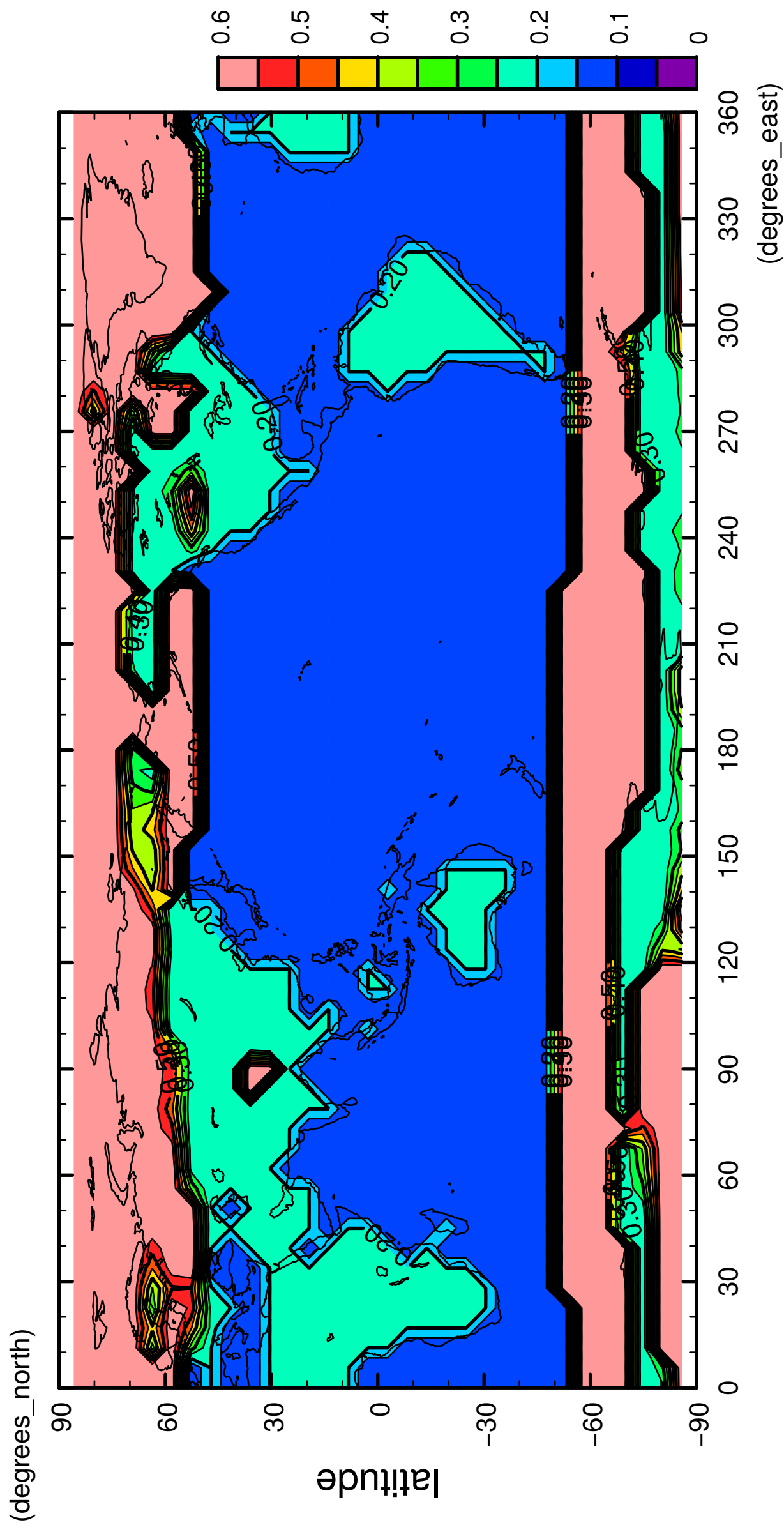
surface albedo



longitude
CONTOUR INTERVAL = 5.000E-02

9/12

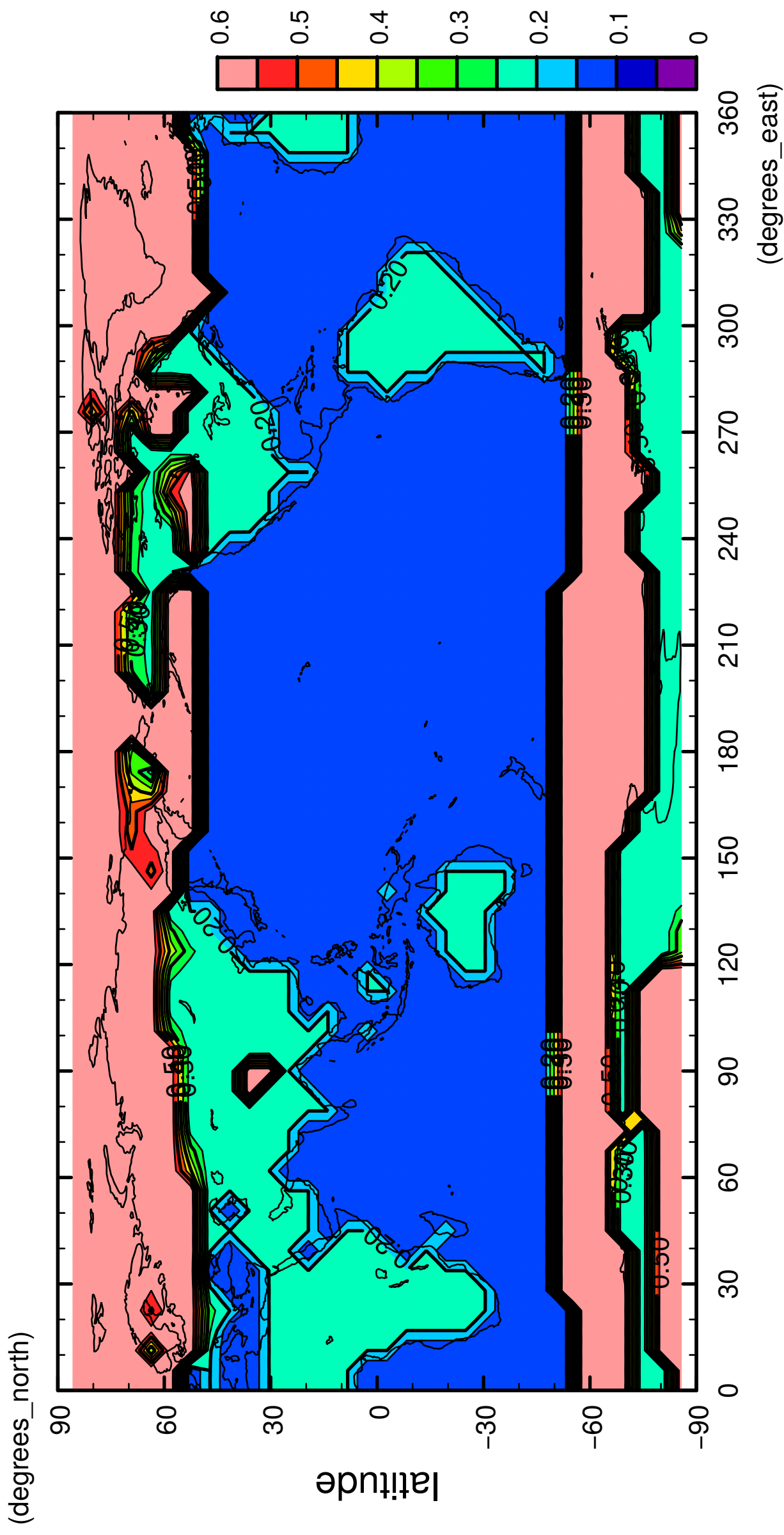
surface albedo



longitude
CONTOUR INTERVAL = 5.000E-02

10/12

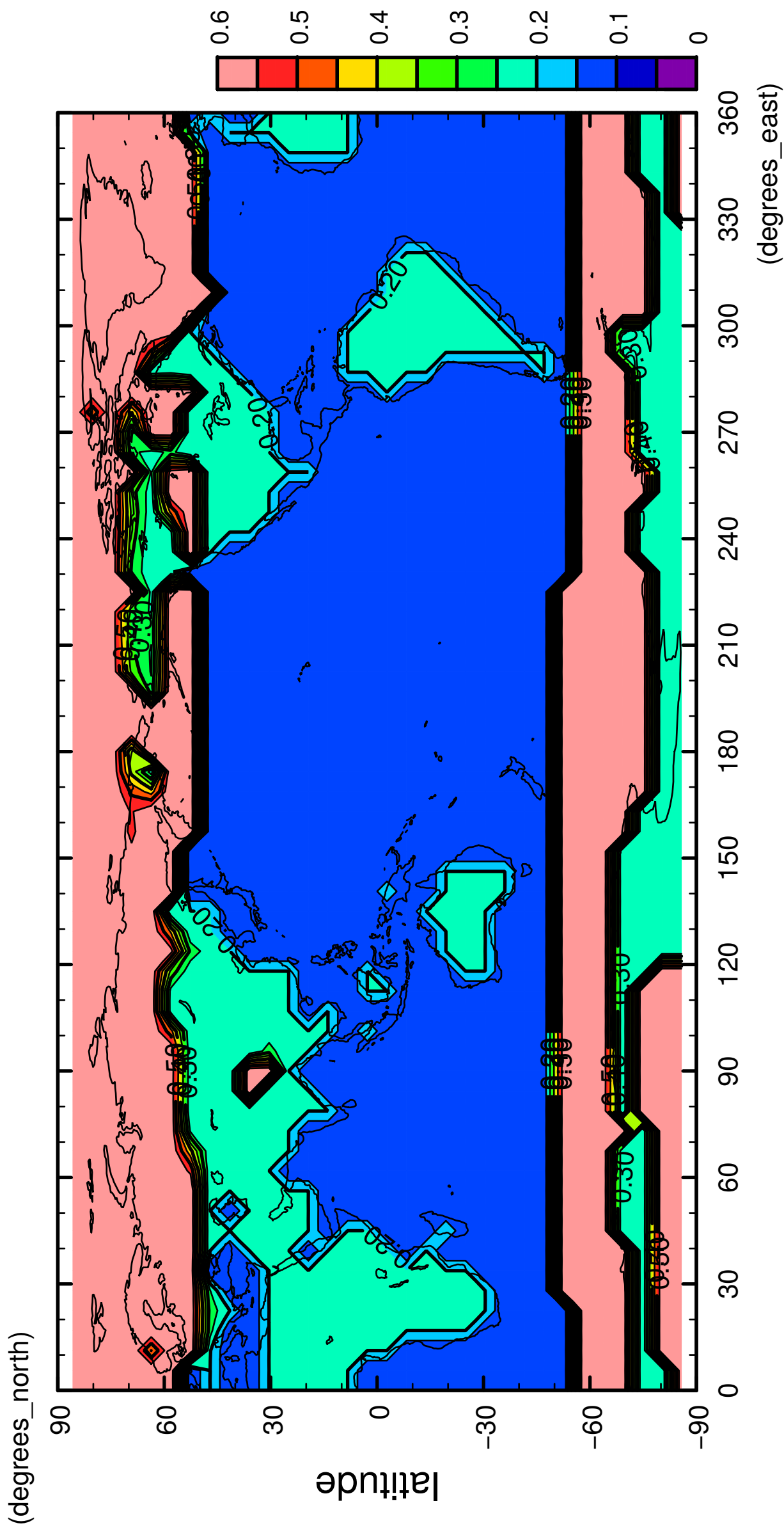
surface albedo



longitude
CONTOUR INTERVAL = 5.000E-02

11/12

surface albedo



longitude
CONTOUR INTERVAL = 5.000E-02

12/12

surface albedo

