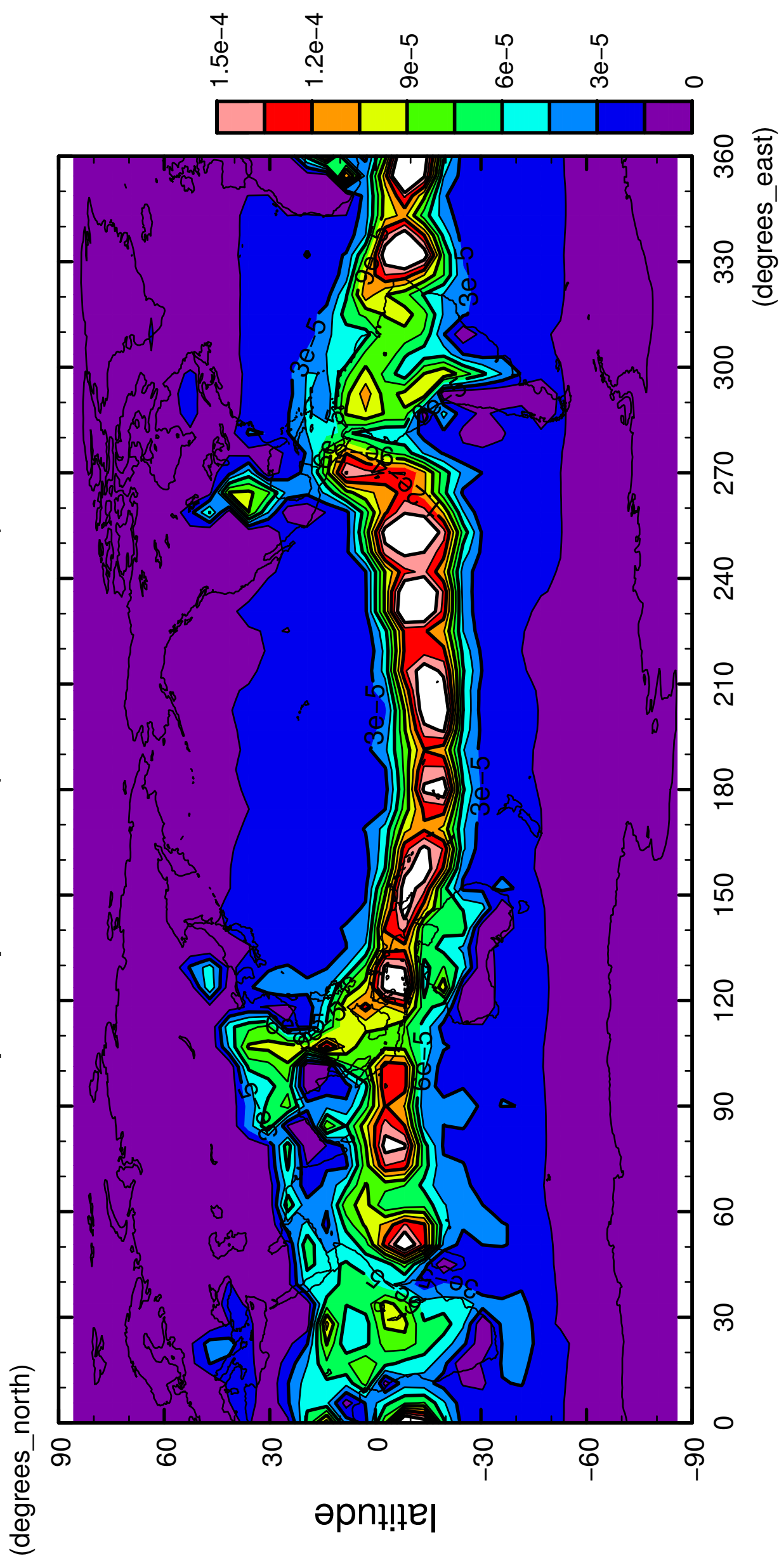


1/12

# precipitation (rain + snow)

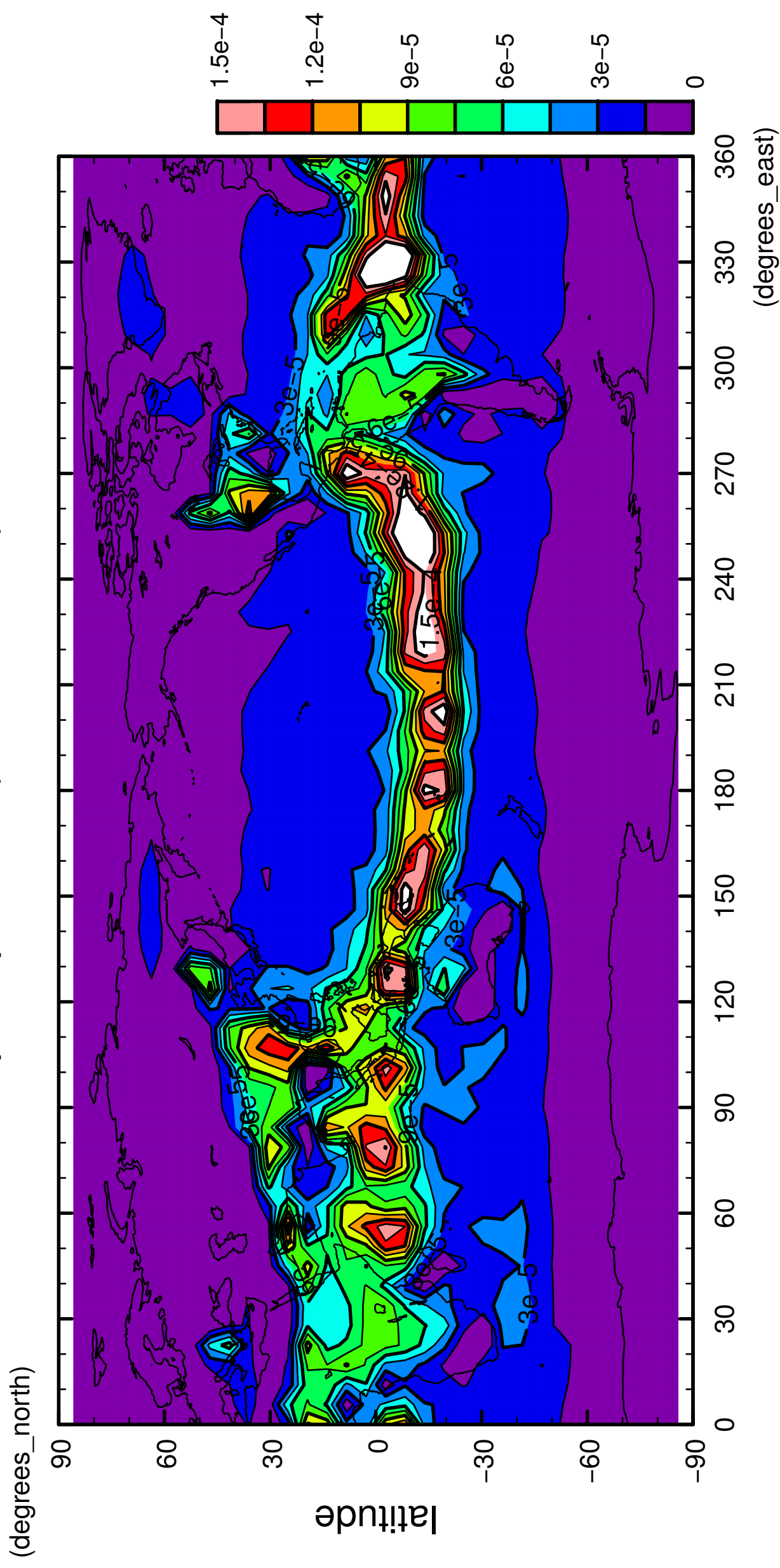


longitude

CONTOUR INTERVAL = 1.500E-05

2/12

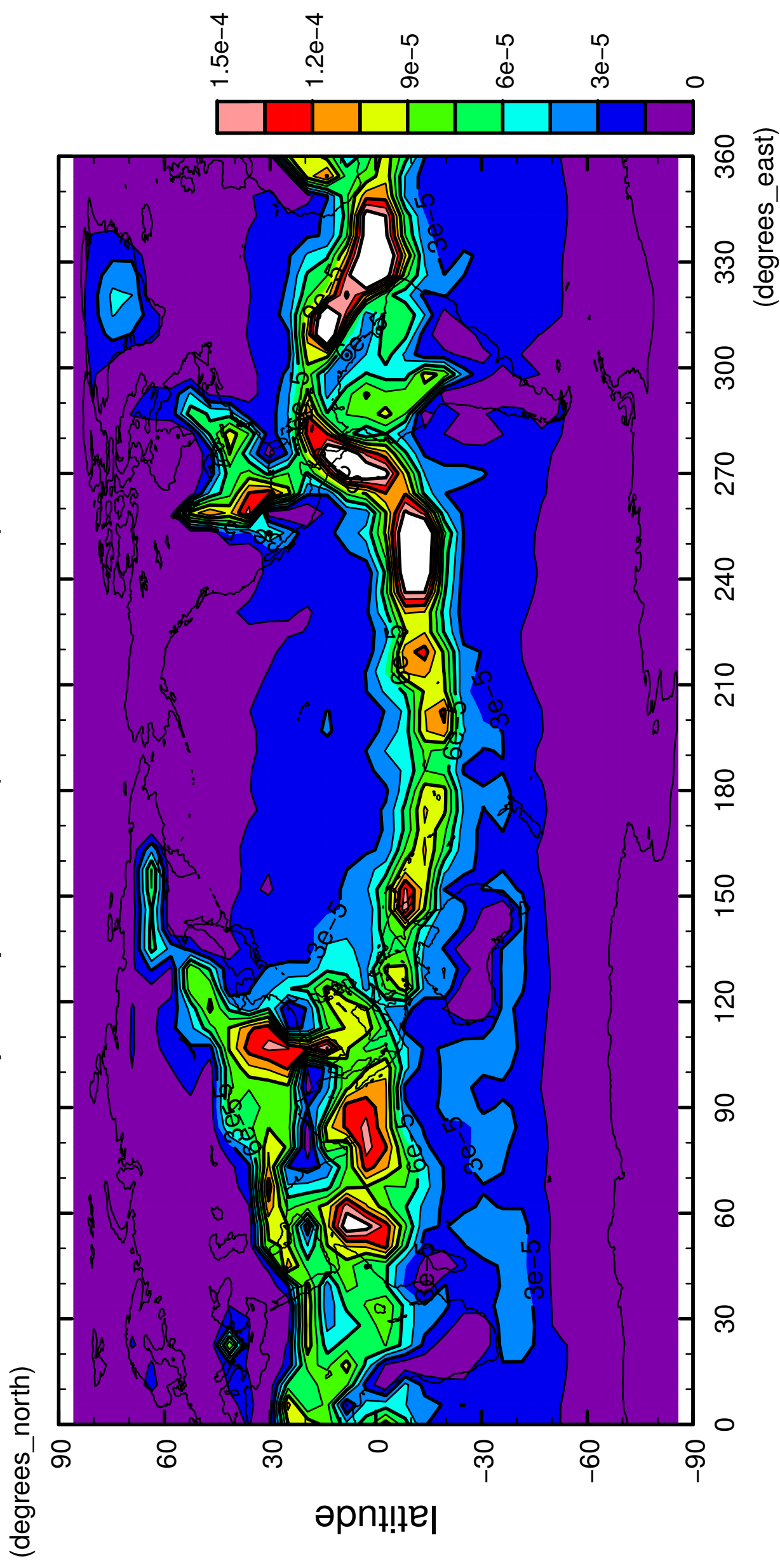
# precipitation (rain + snow)



longitude  
CONTOUR INTERVAL = 1.500E-05

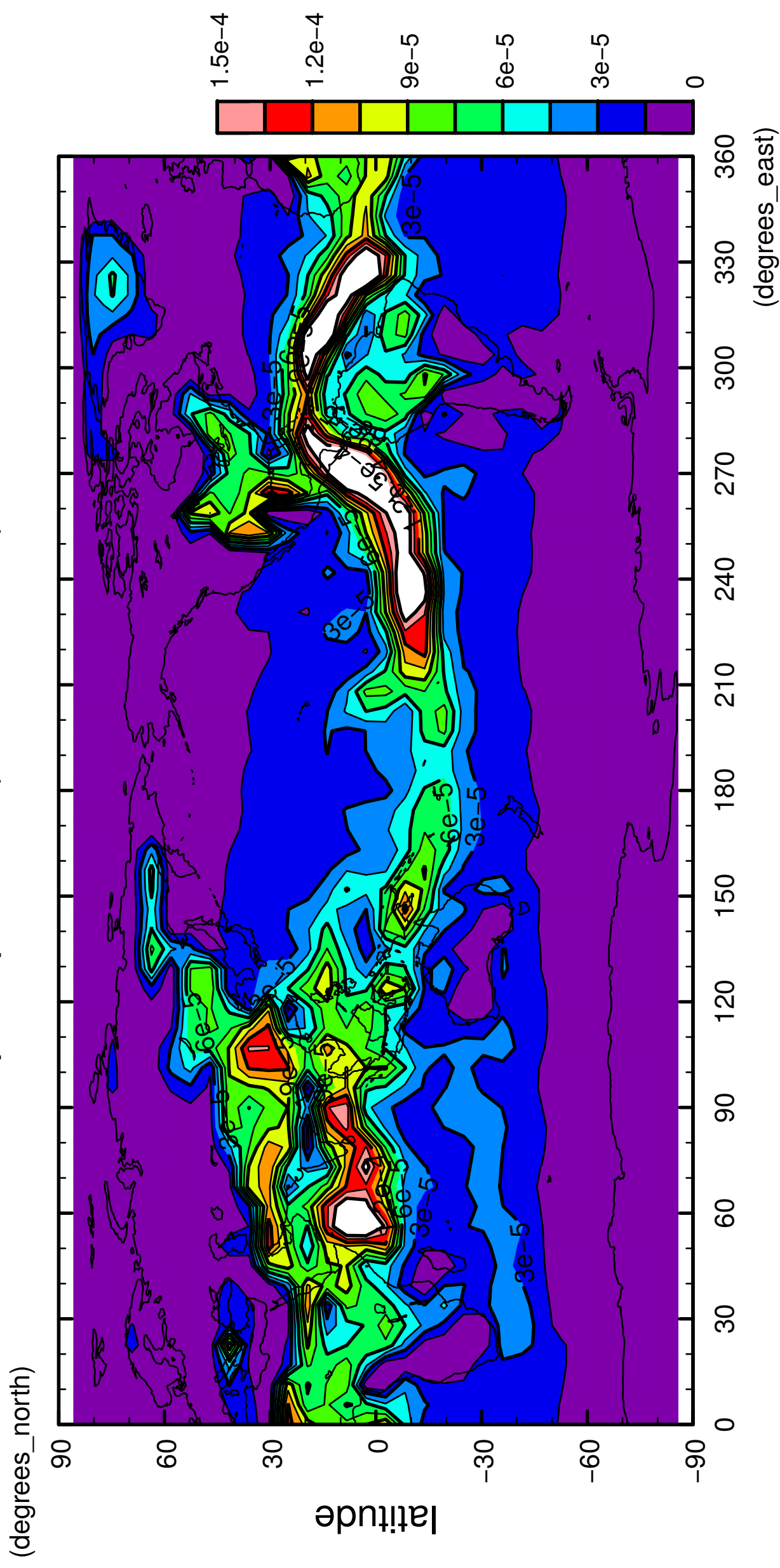
3/12

# precipitation (rain + snow)



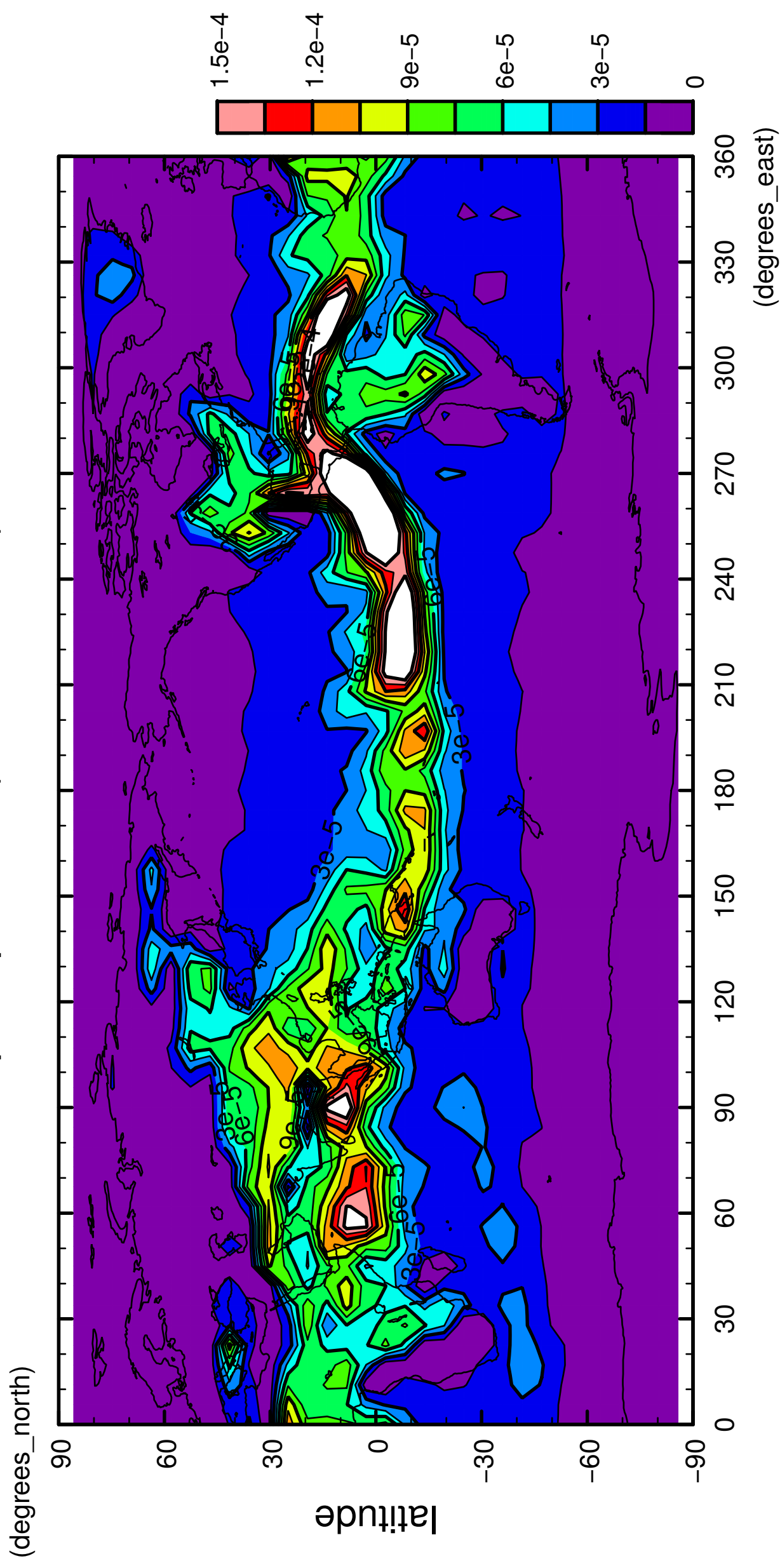
4/12

# precipitation (rain + snow)



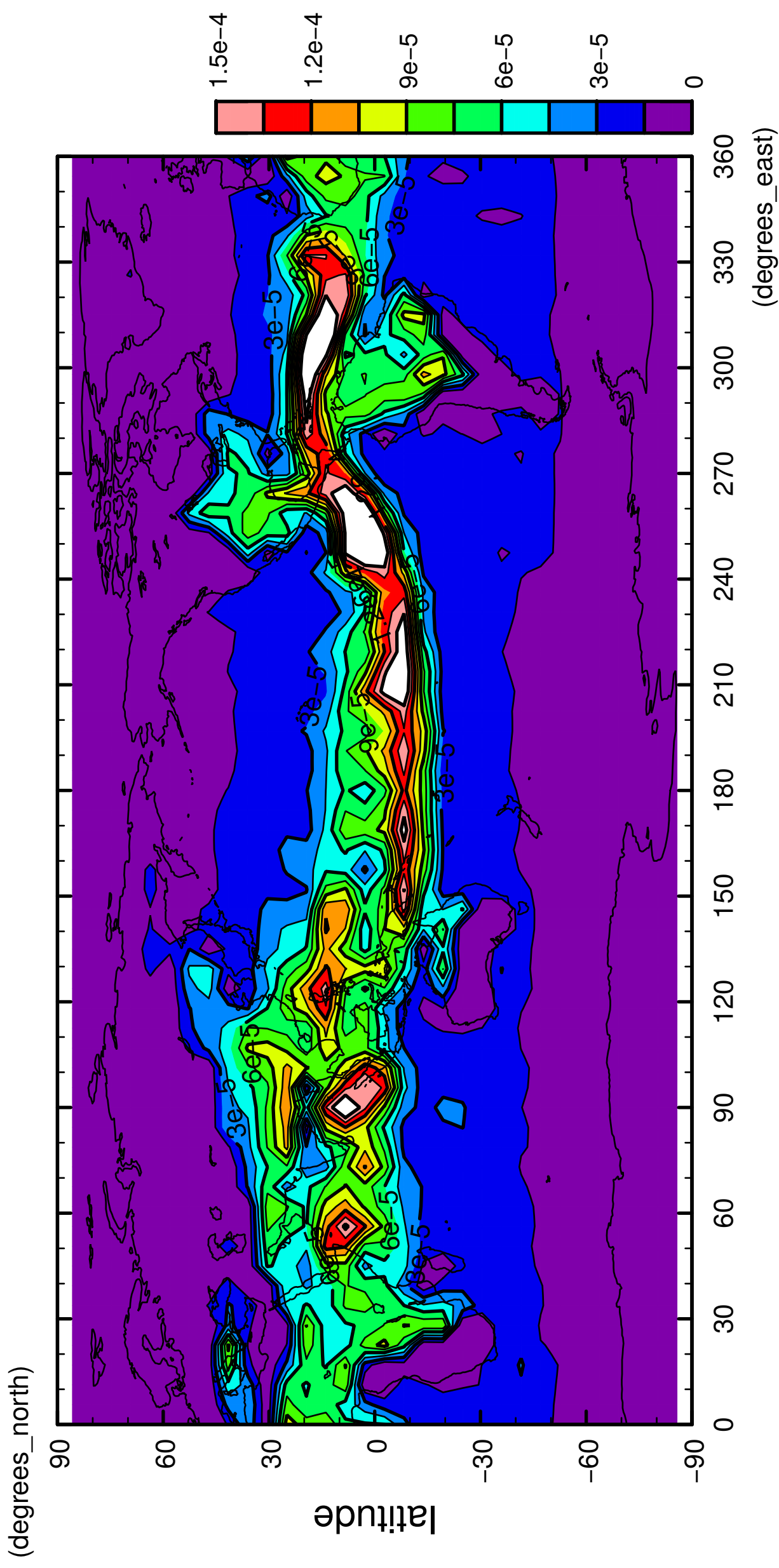
5/12

# precipitation (rain + snow)



6/12

# precipitation (rain + snow)

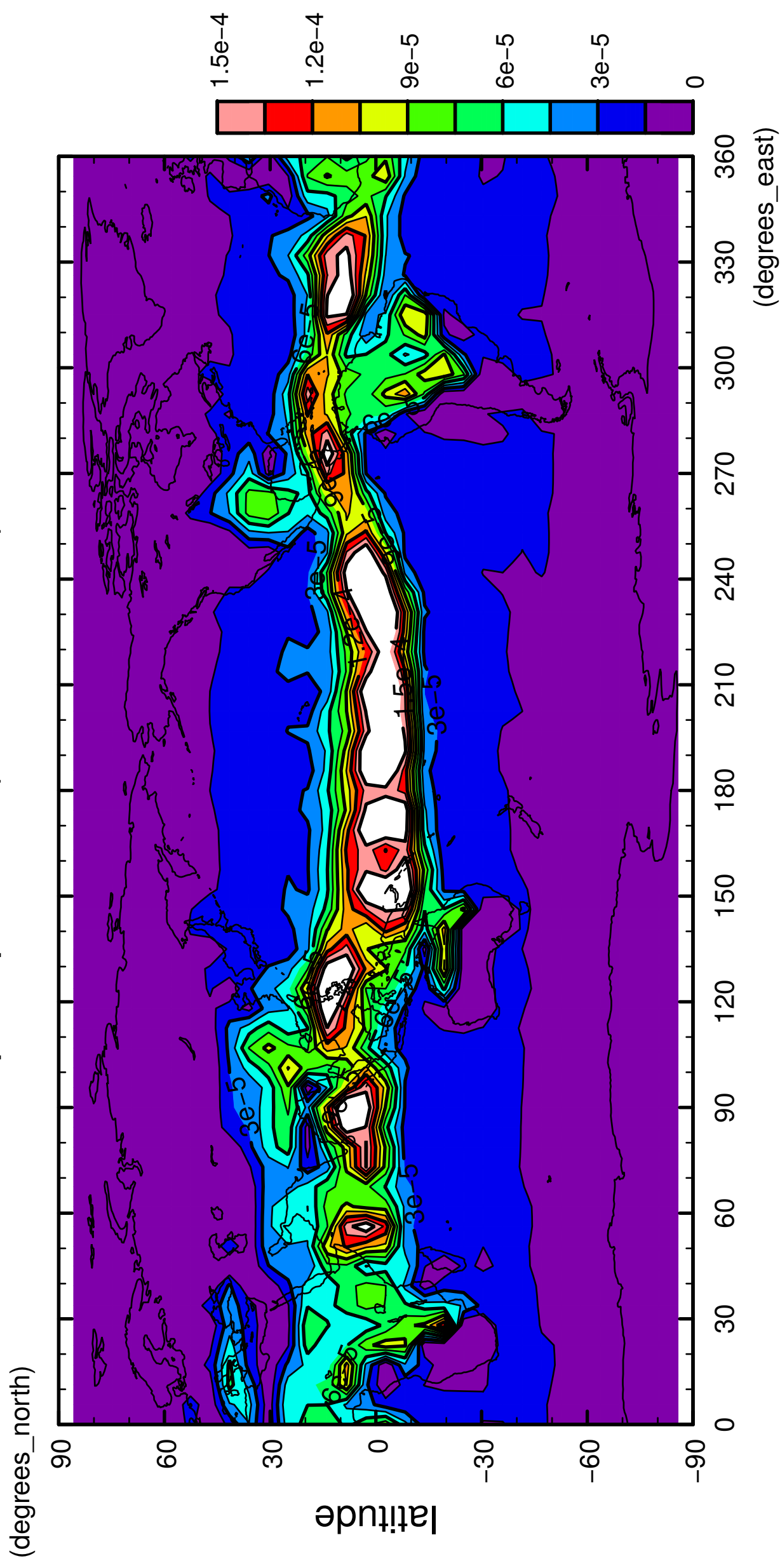


longitude

CONTOUR INTERVAL = 1.500E-05

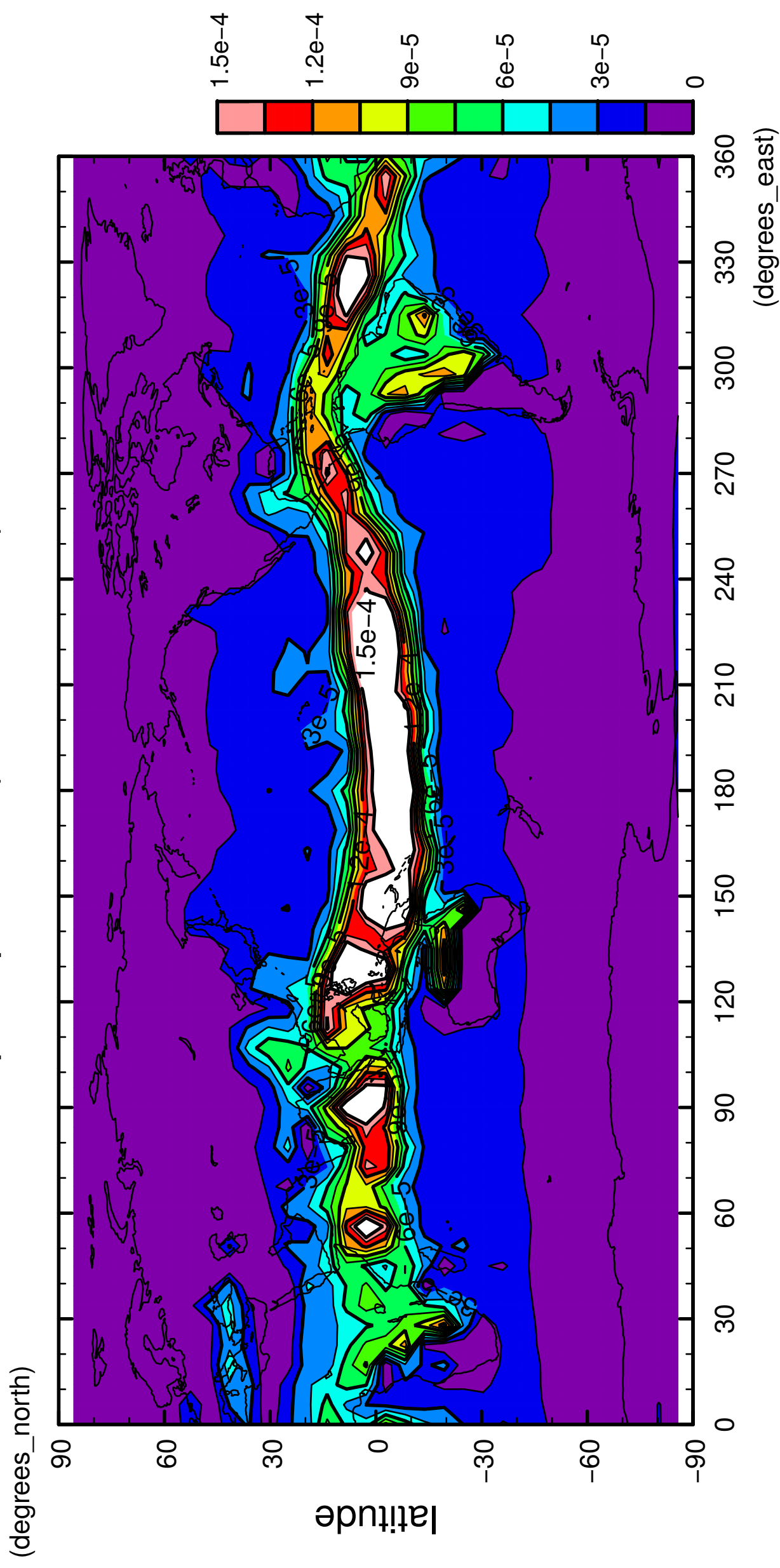
7/12

# precipitation (rain + snow)



8/12

# precipitation (rain + snow)



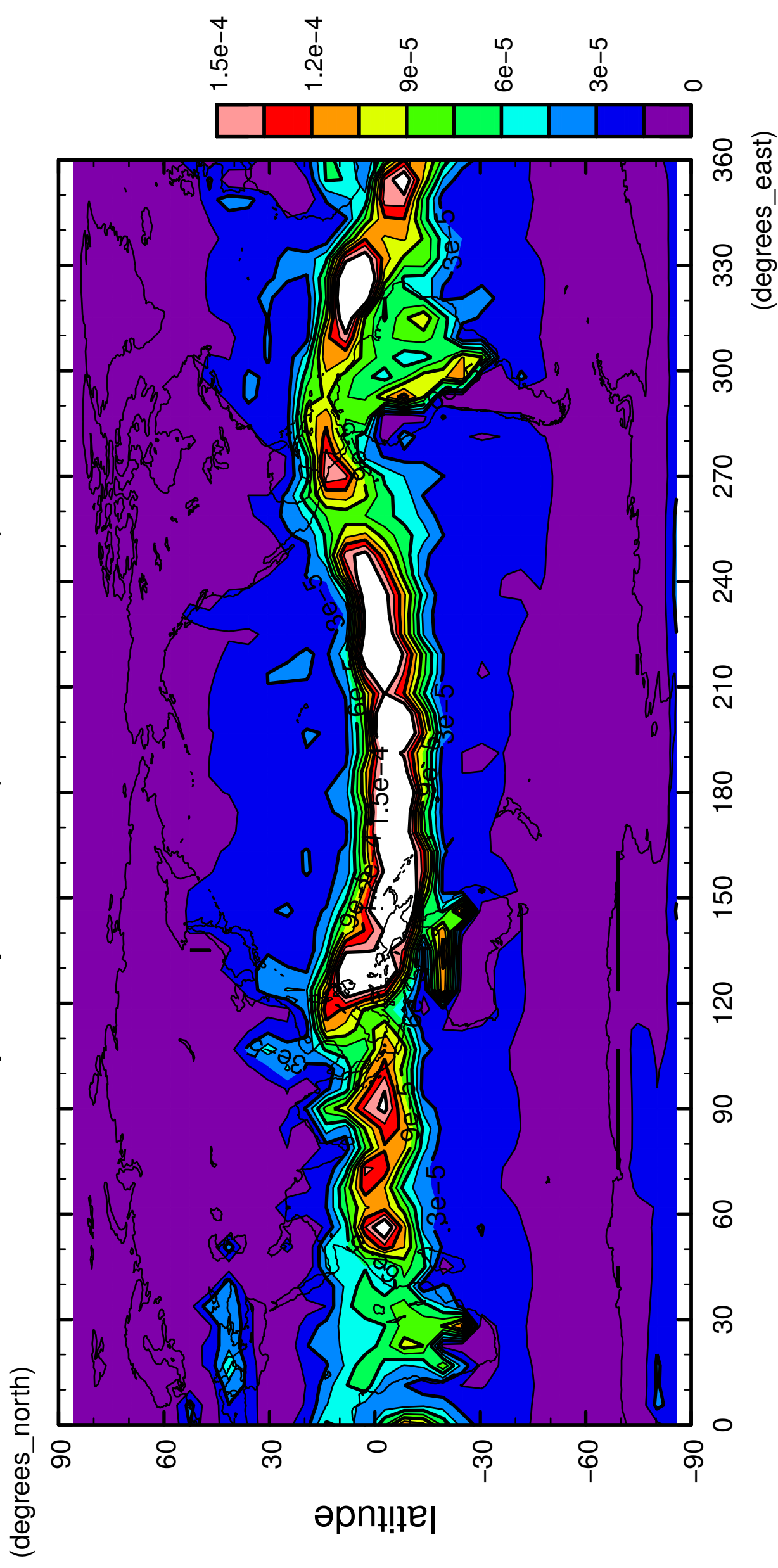
longitude

CONTOUR INTERVAL = 1.500E-05



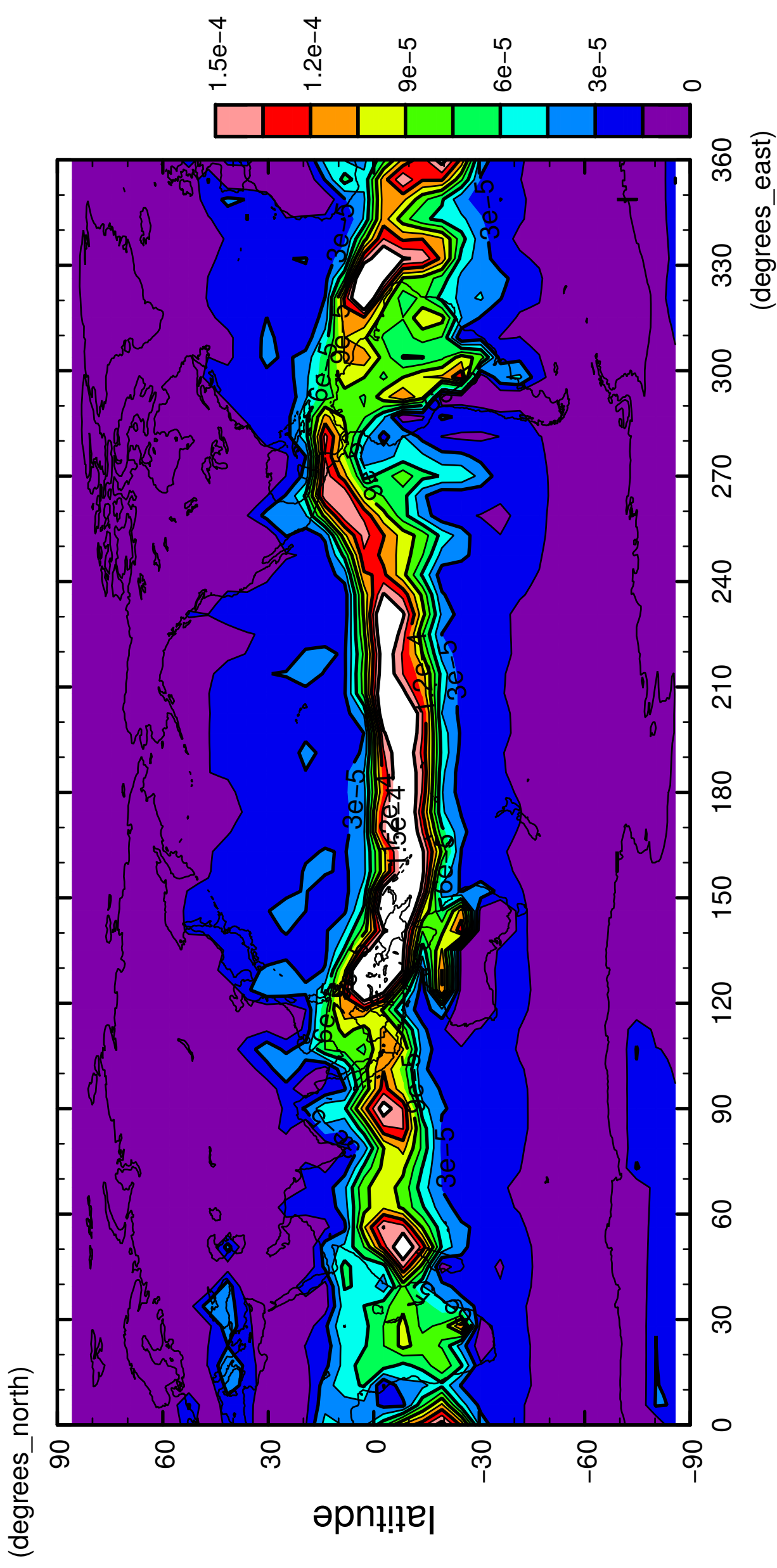
9/12

precipitation (rain + snow)



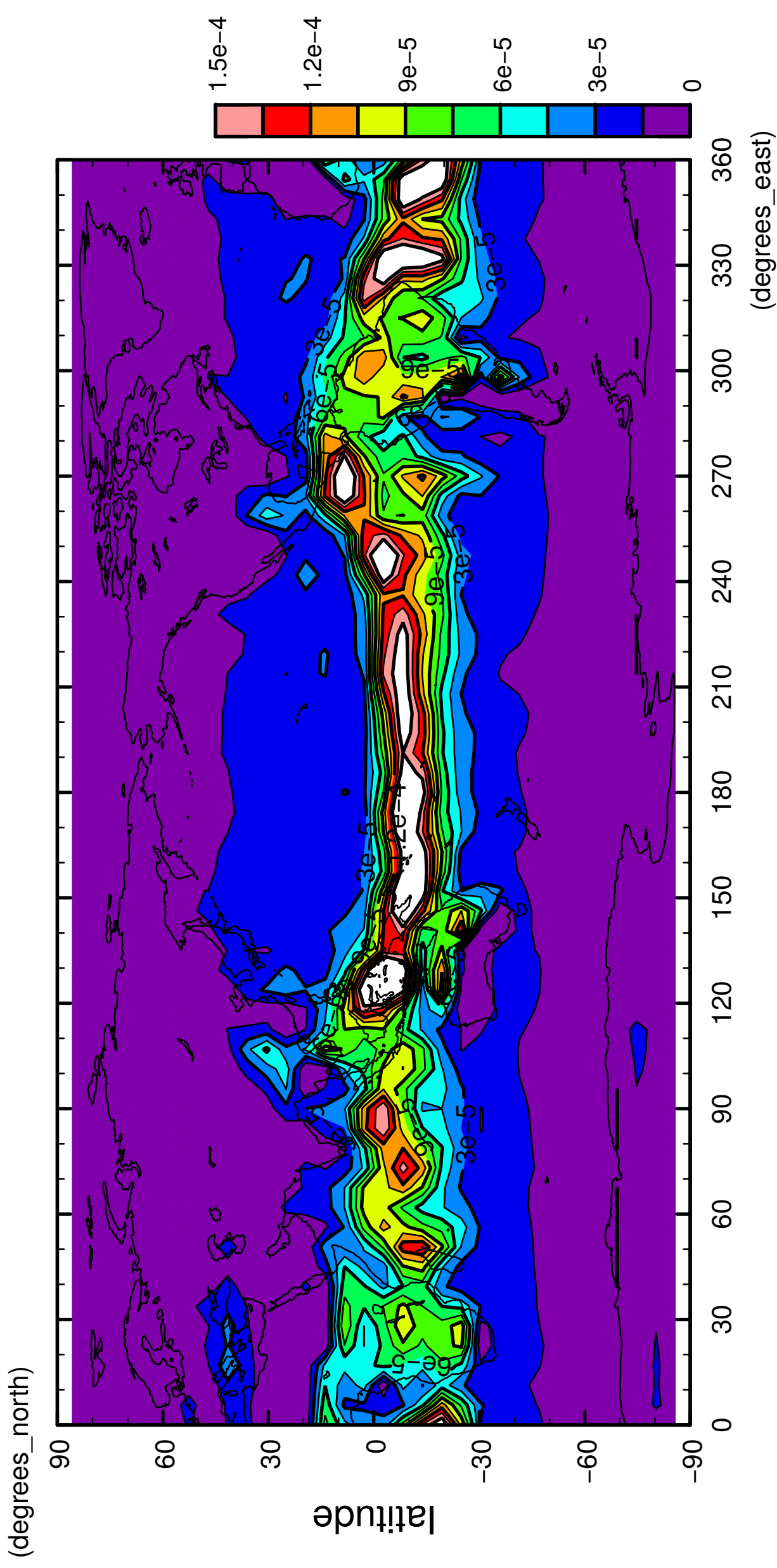
10/12

precipitation (rain + snow)



11/12

precipitation (rain + snow)



12/12

precipitation (rain + snow)

