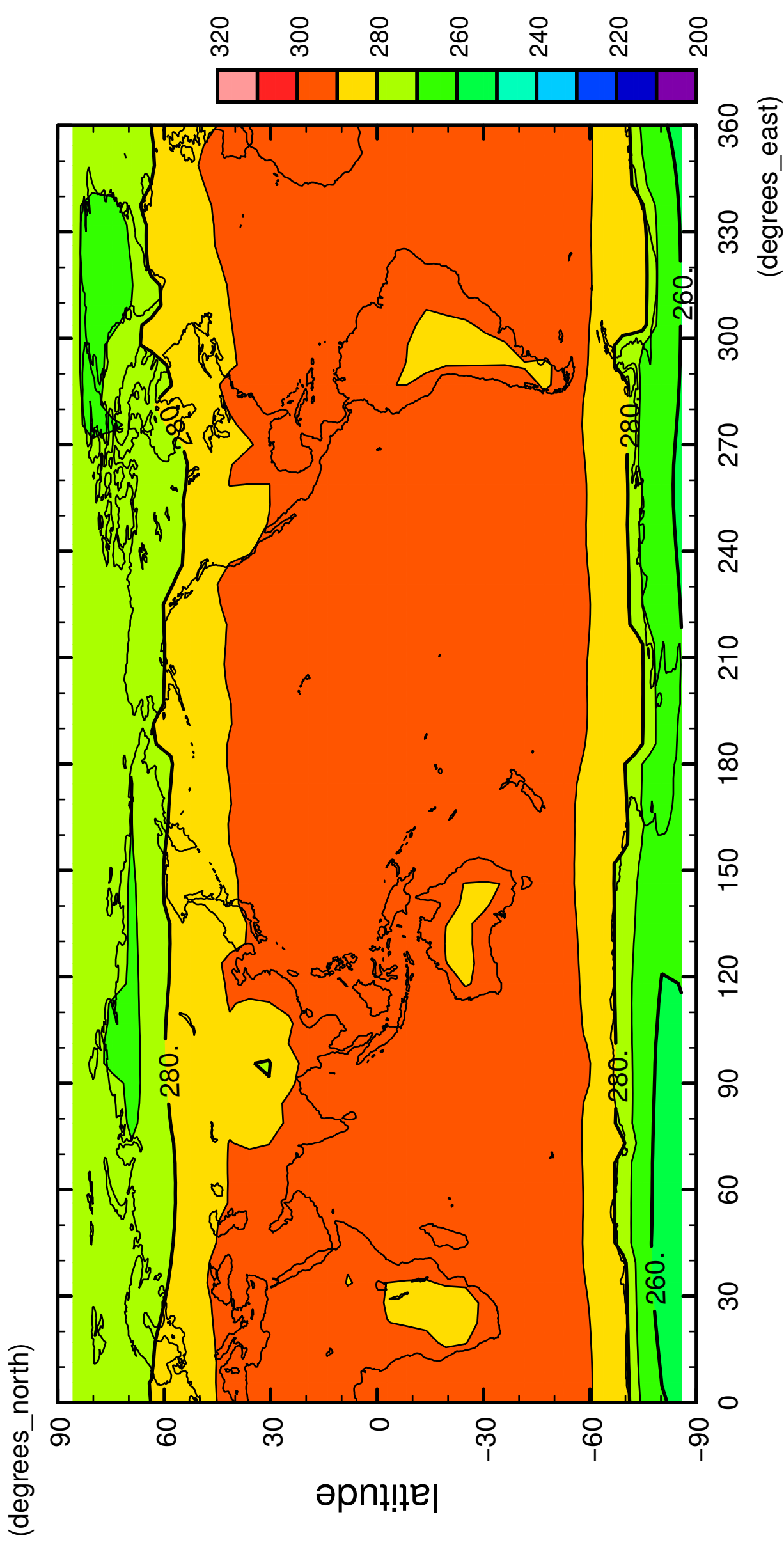


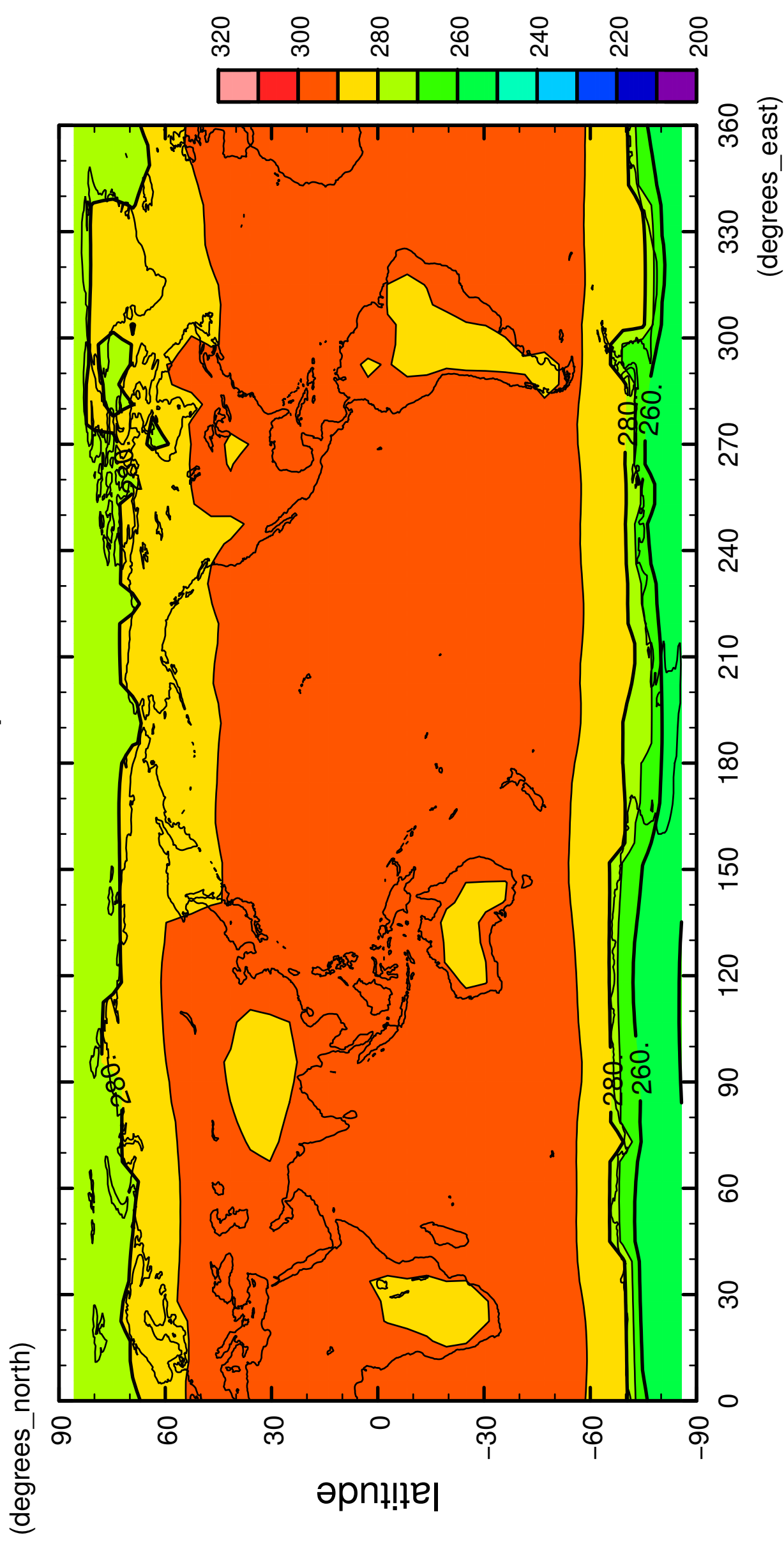
1/12

surface temperature



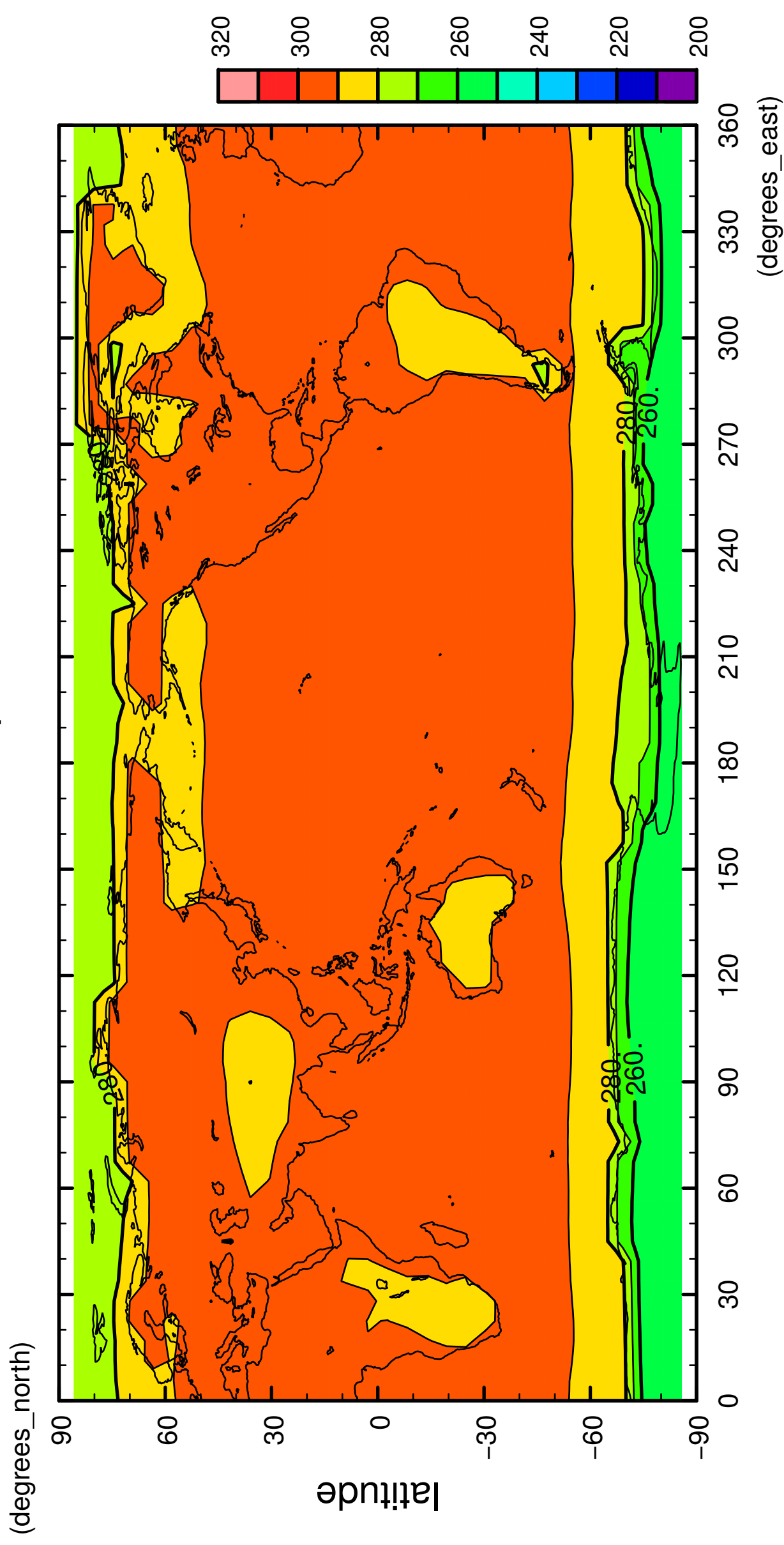
2/12

surface temperature



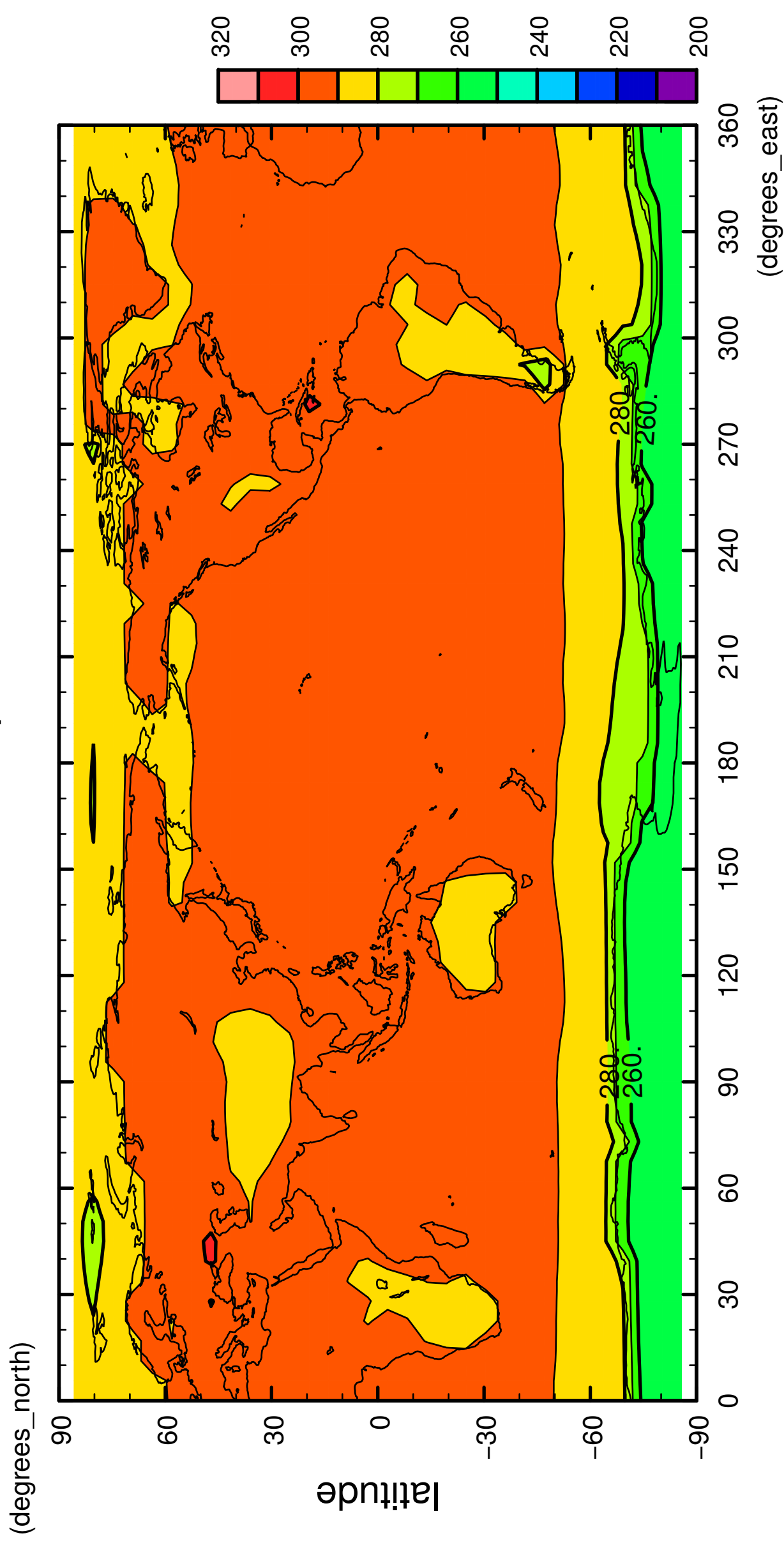
3/12

surface temperature



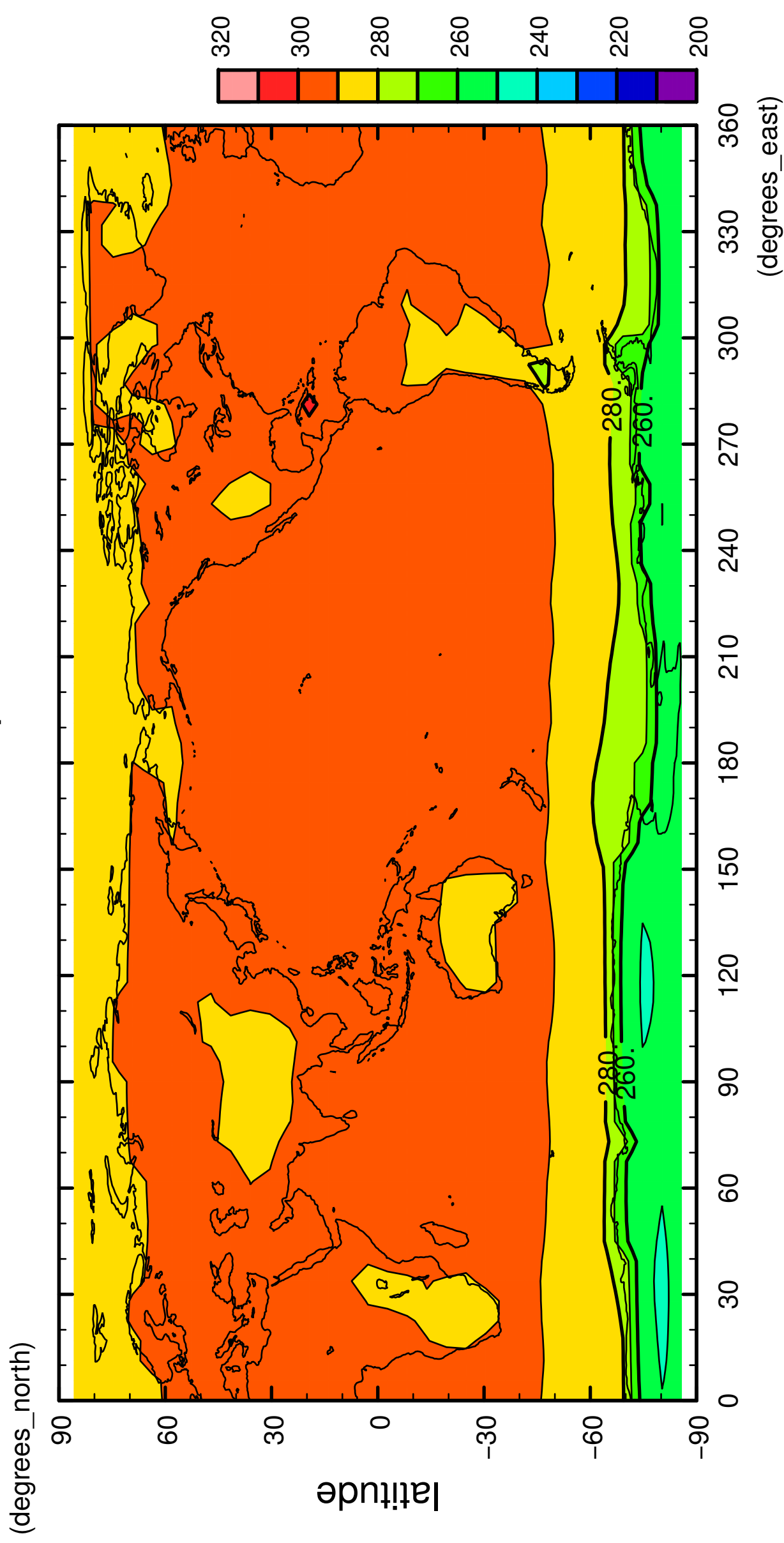
4/12

surface temperature



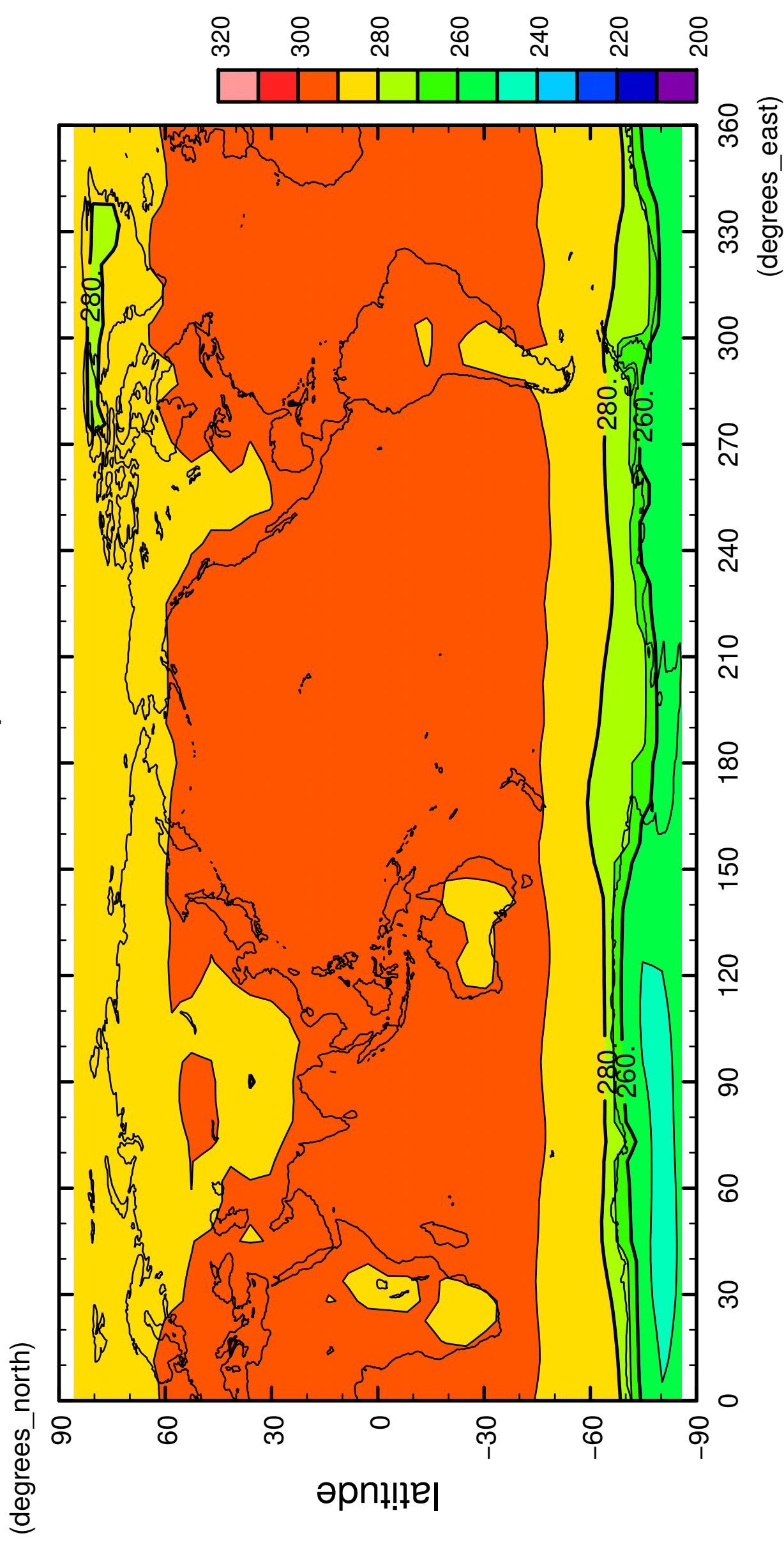
5/12

surface temperature



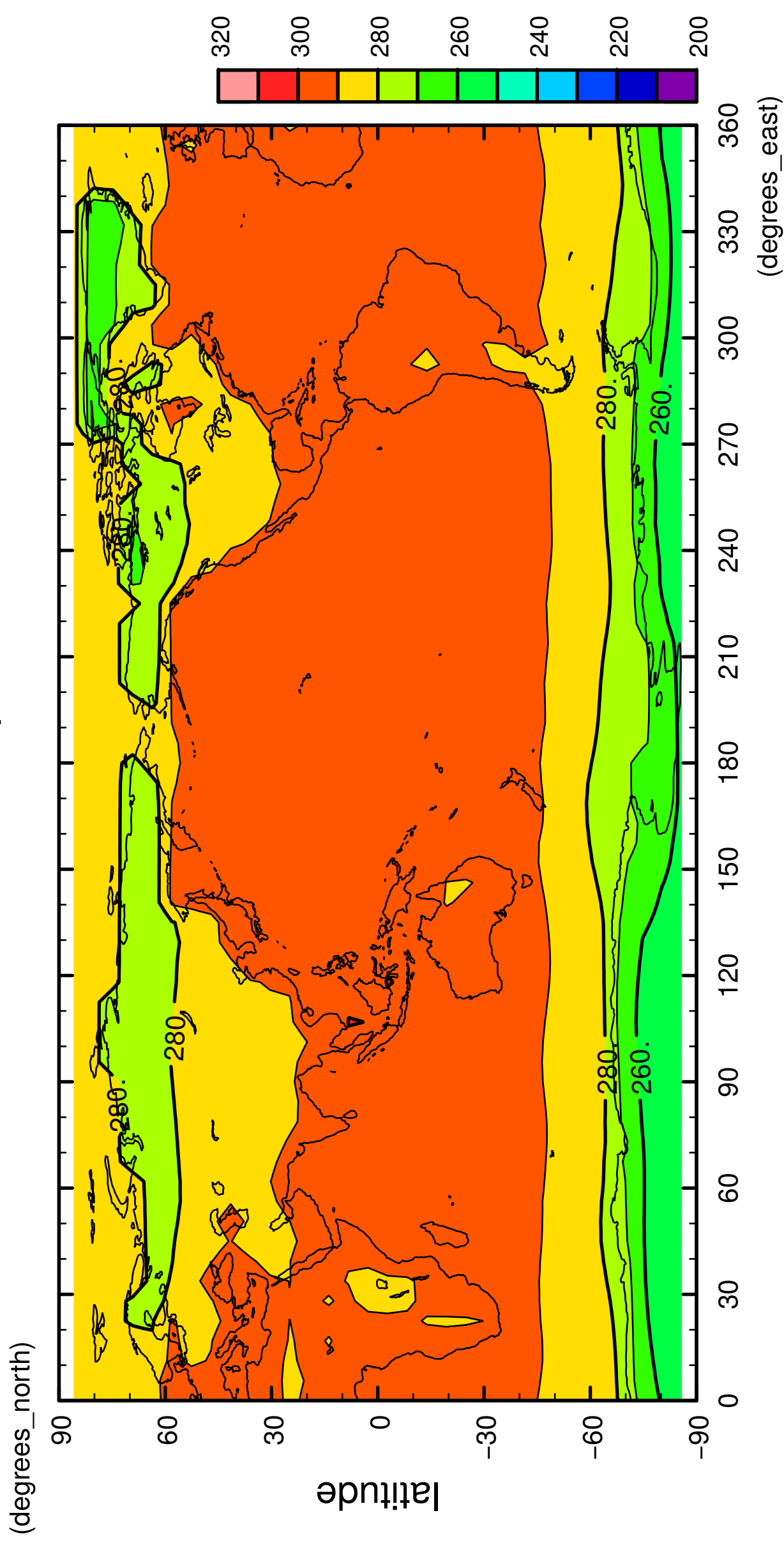
6/12

surface temperature



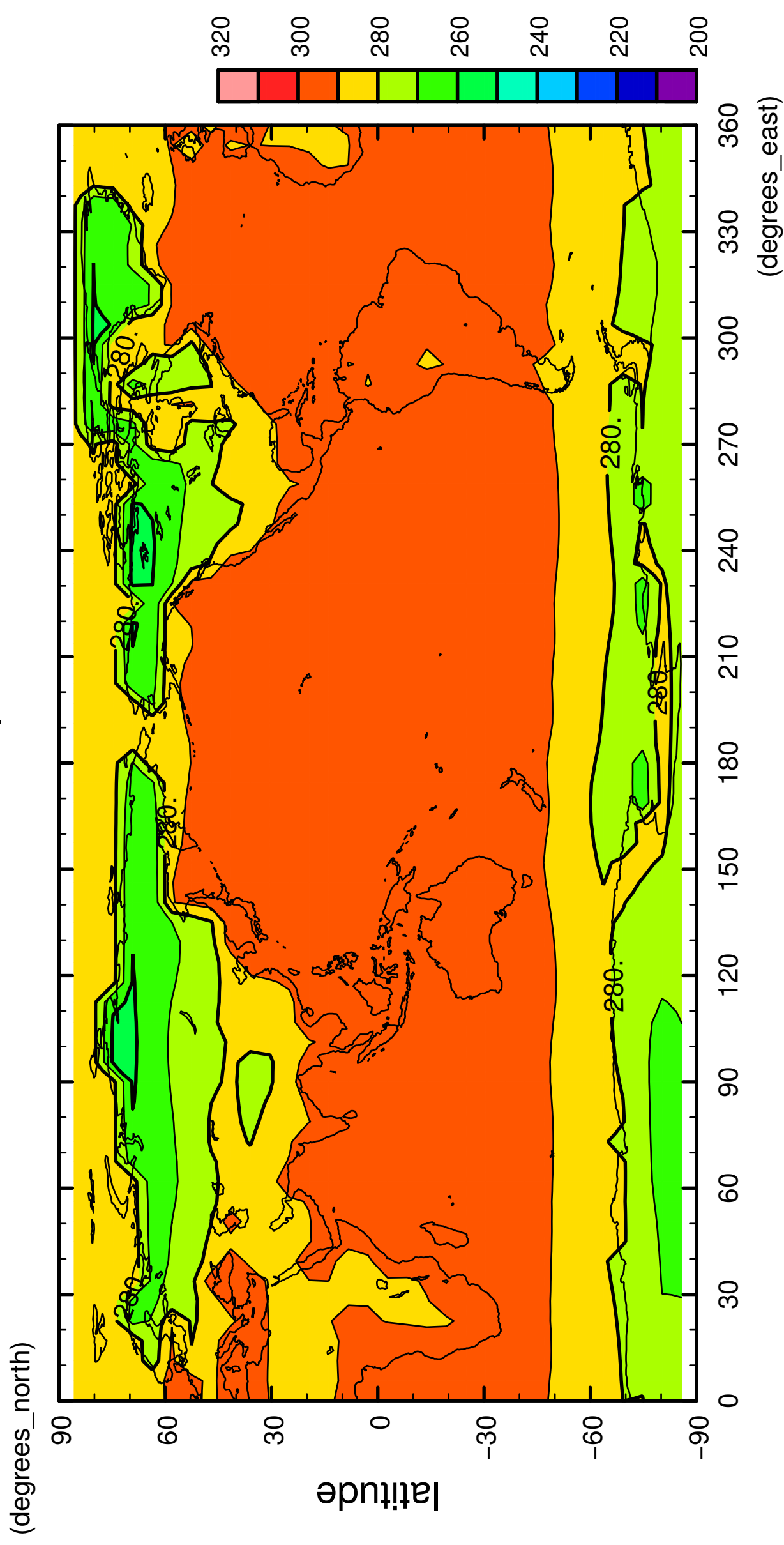
7/12

surface temperature



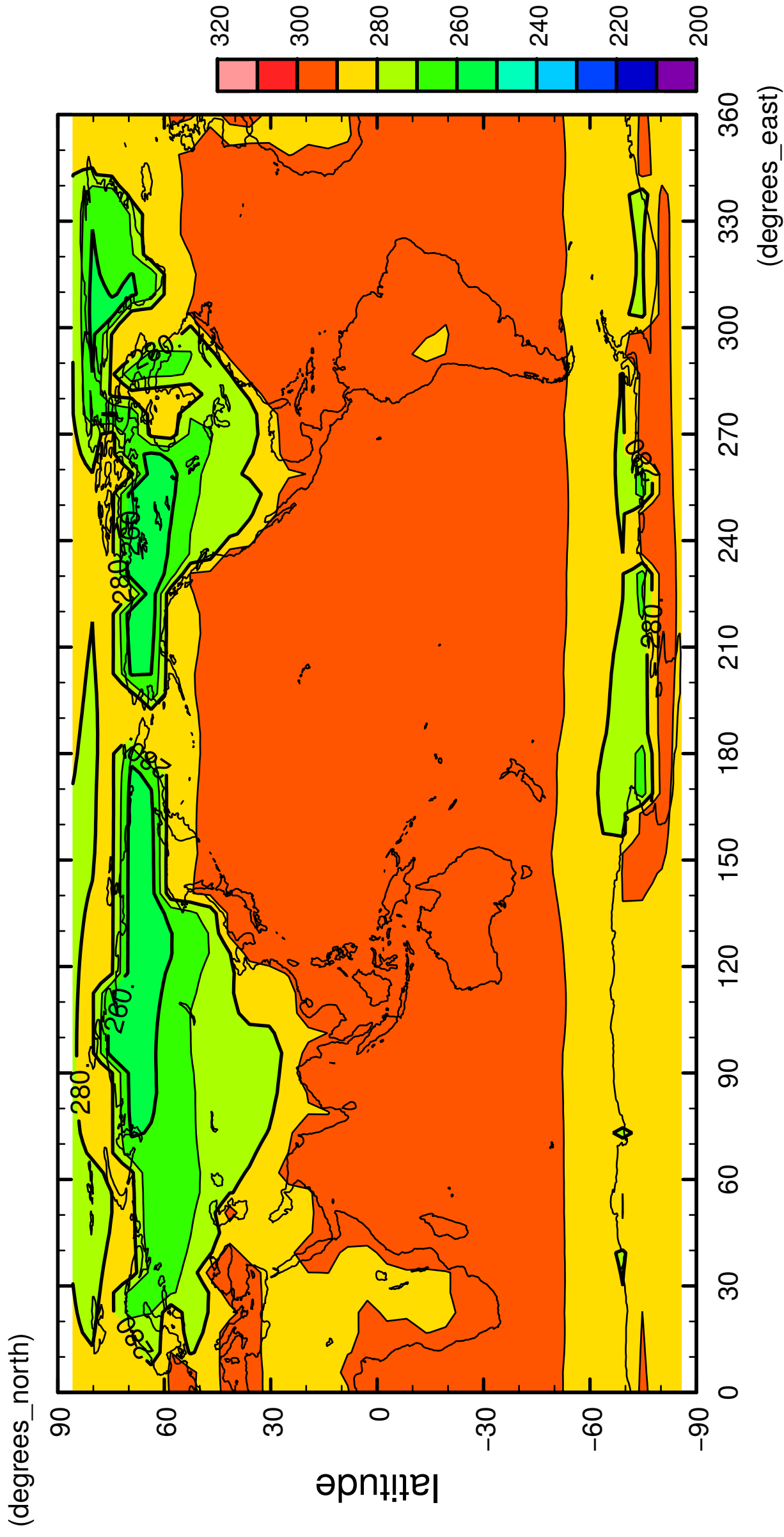
8/12

surface temperature



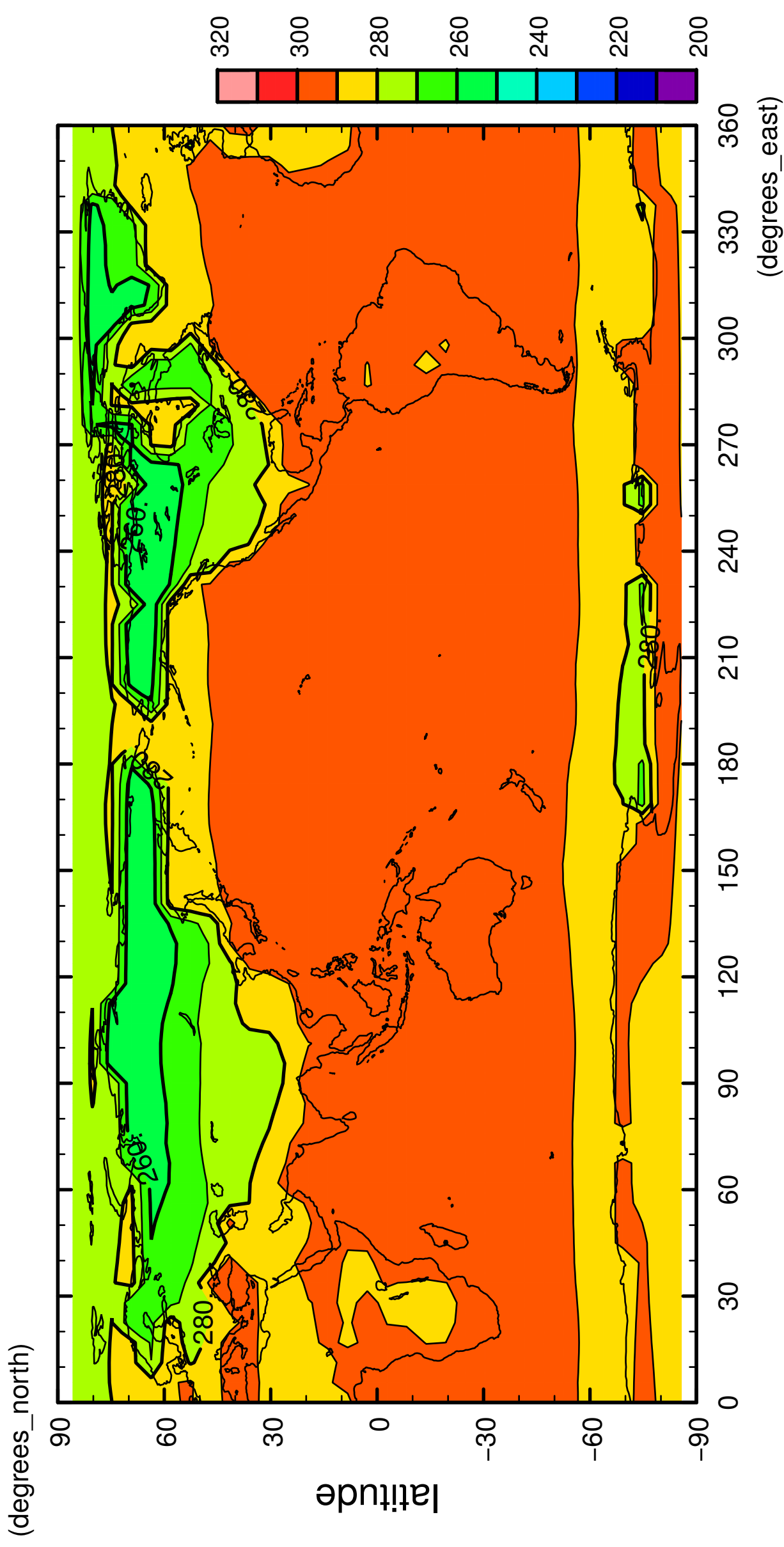
9/12

surface temperature



10/12

surface temperature

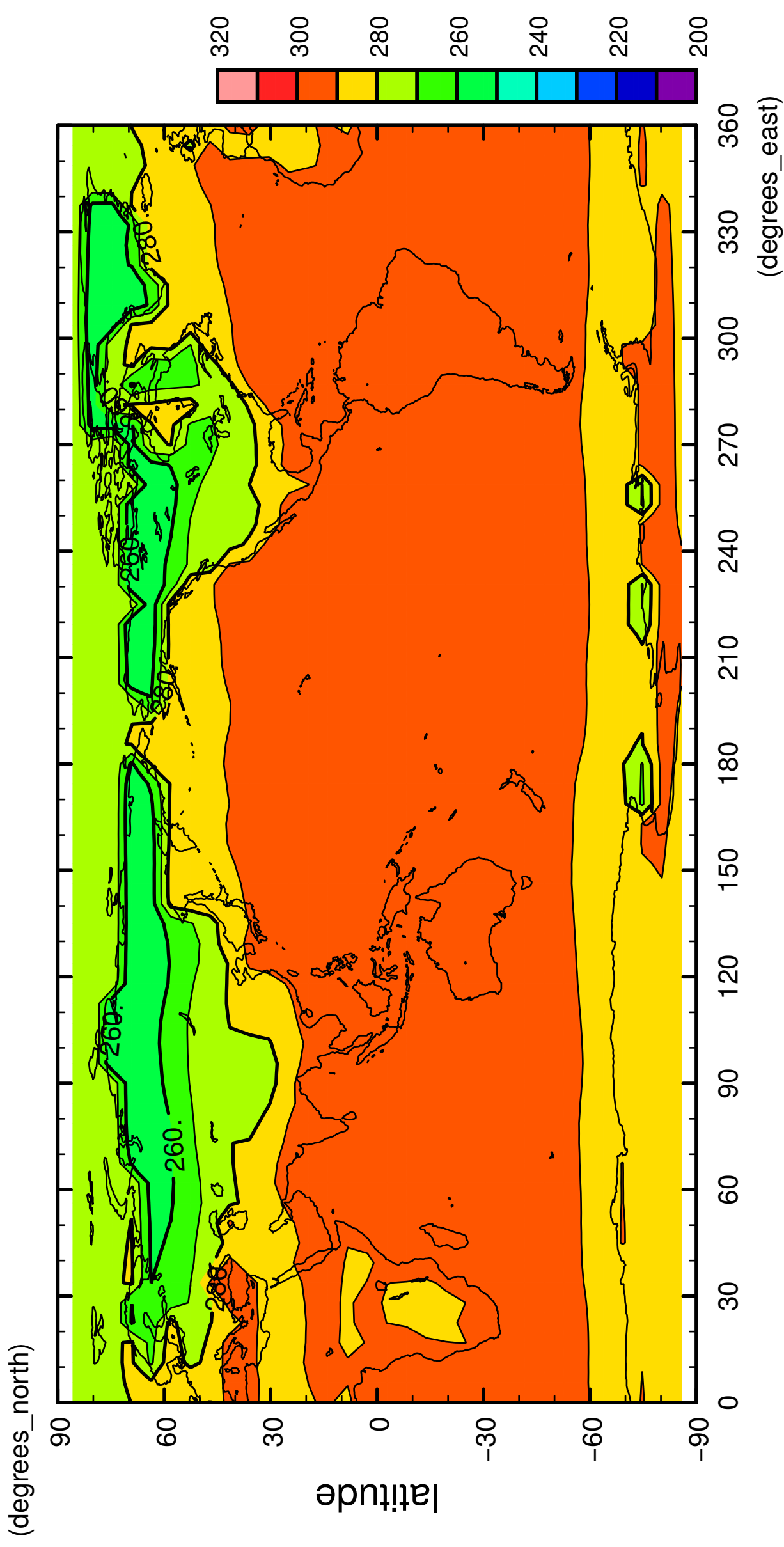


longitude

CONTOUR INTERVAL = 1.000E+01

11/12

surface temperature



12/12

surface temperature

