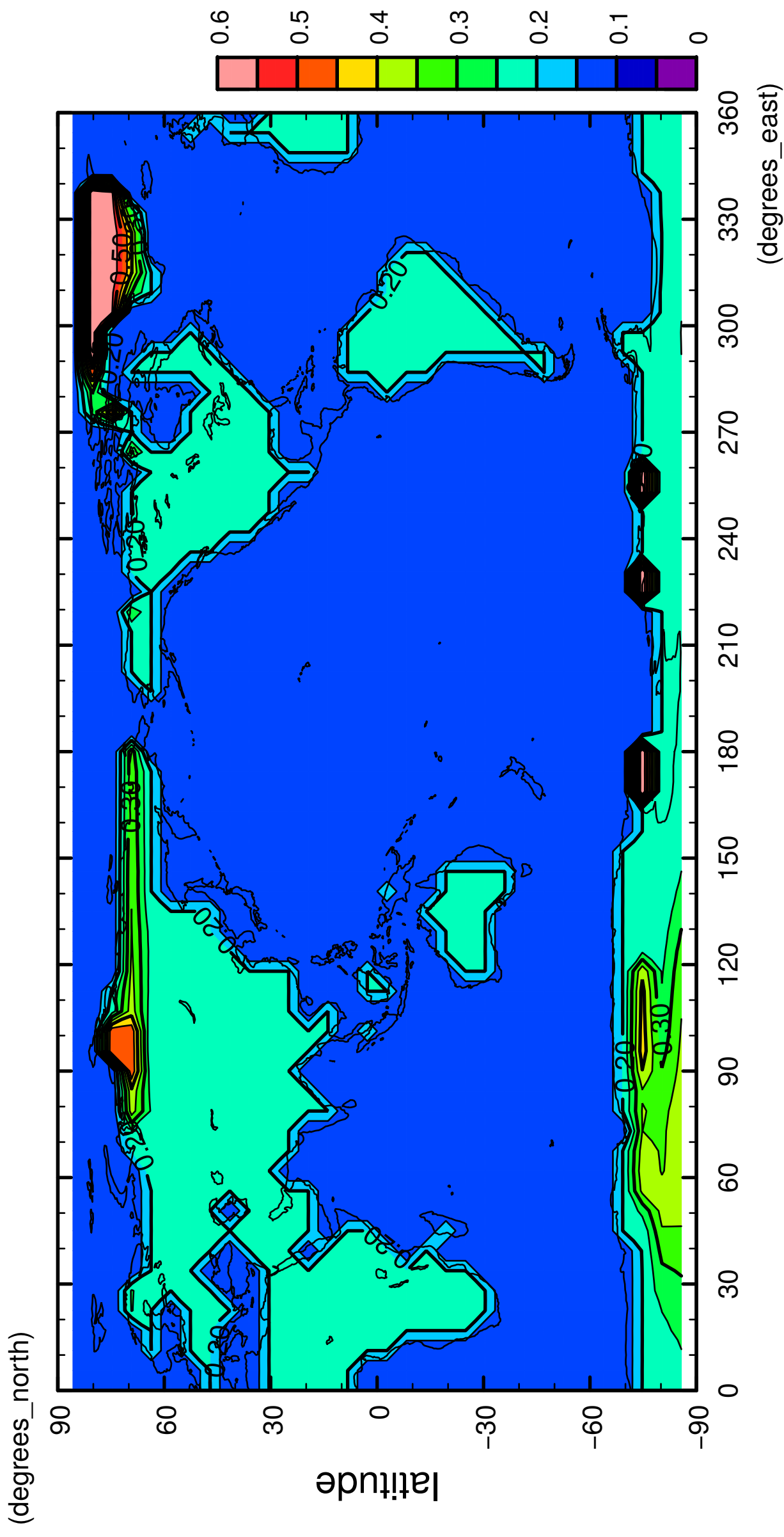


1/12

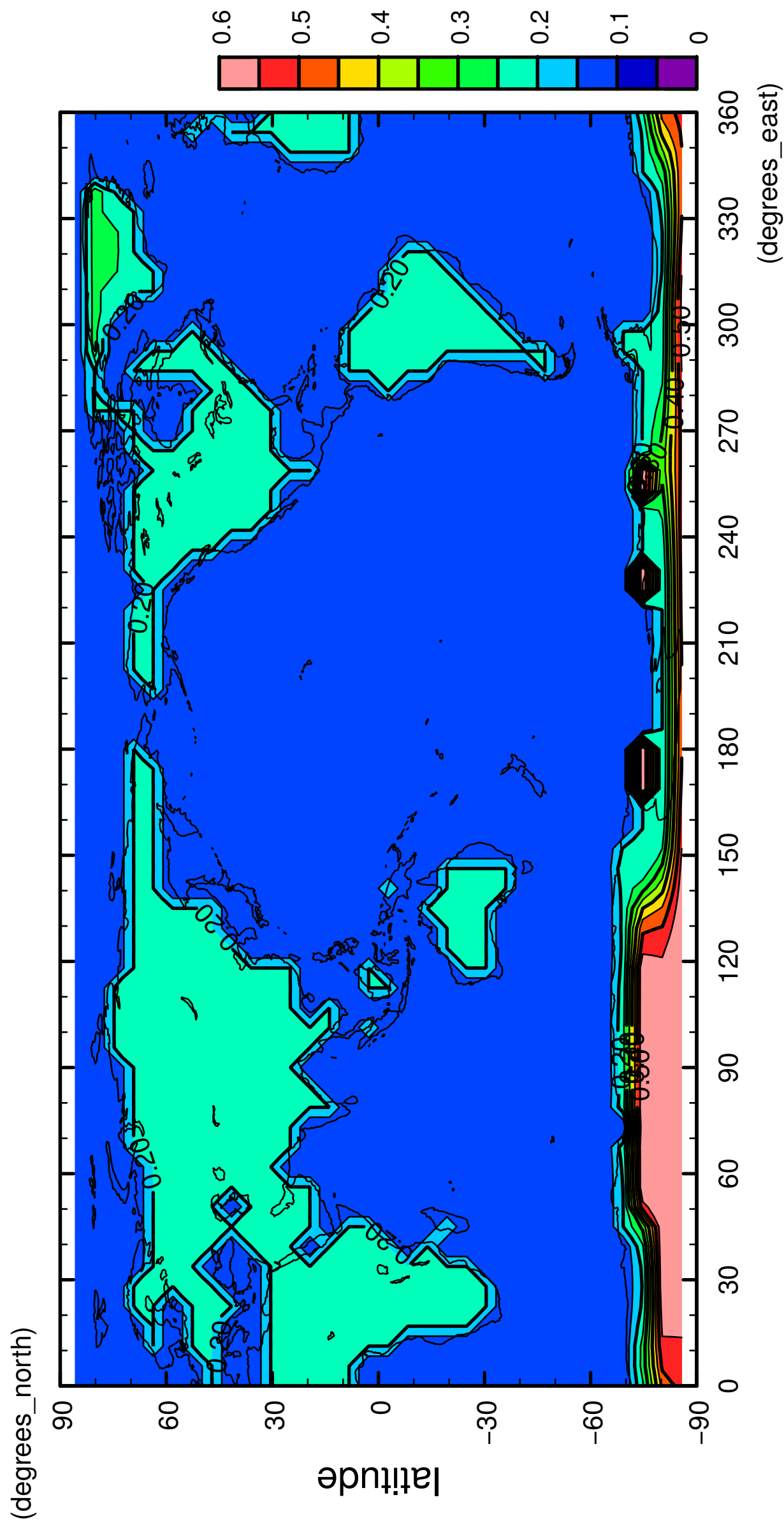
surface albedo



longitude
CONTOUR INTERVAL = 5.000E-02

2/12

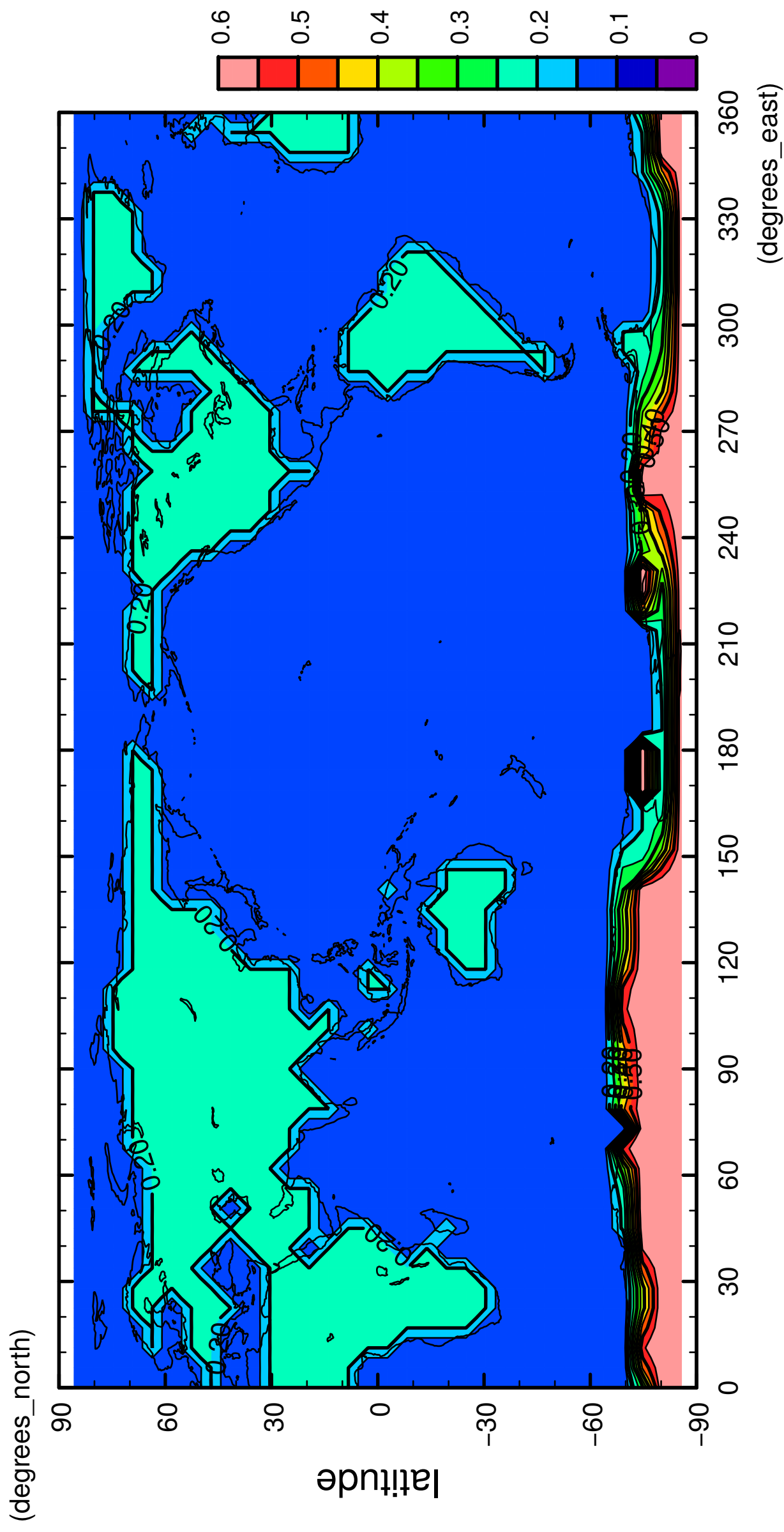
surface albedo



longitude
CONTOUR INTERVAL = 5.000E-02

3/12

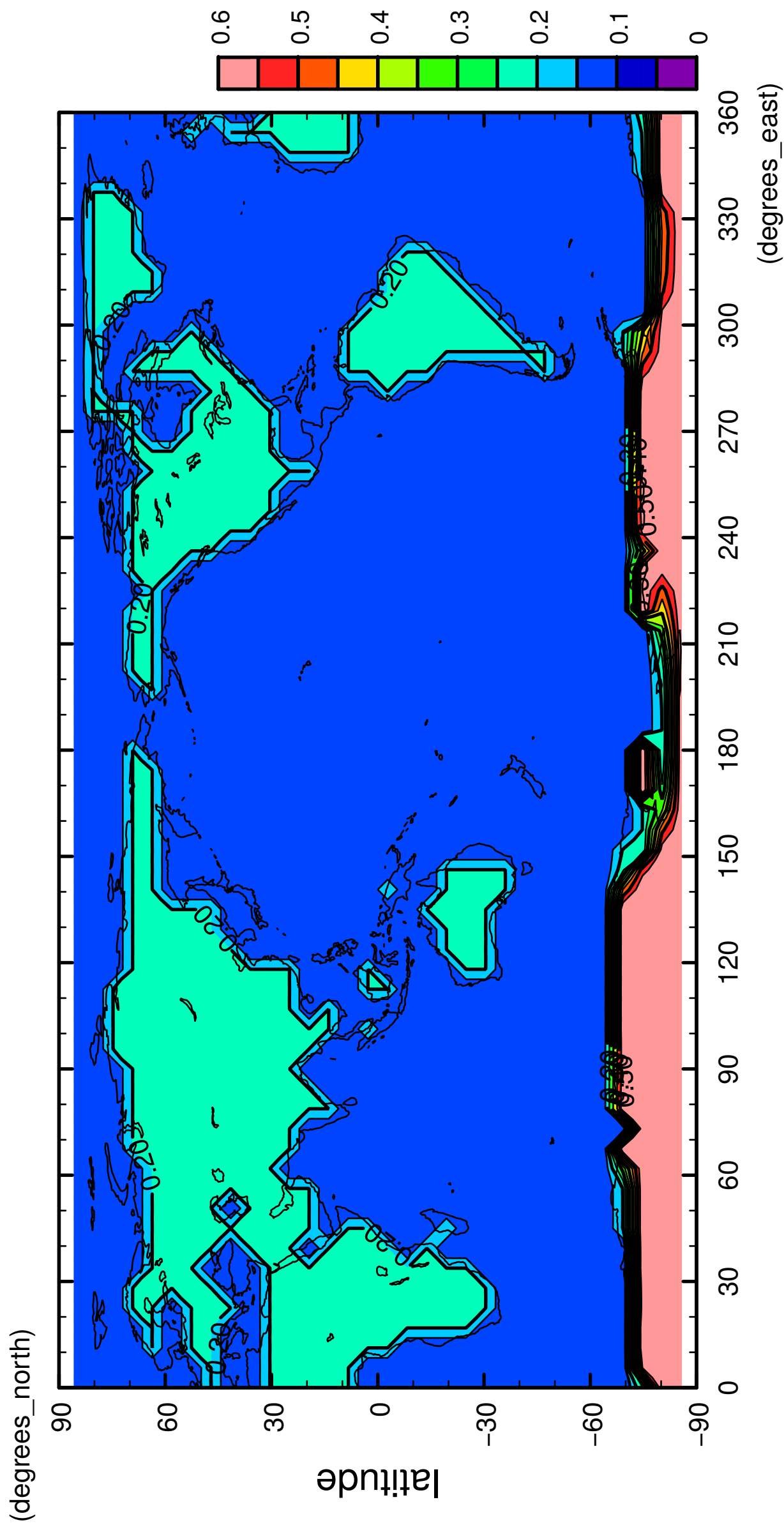
surface albedo



longitude
CONTOUR INTERVAL = 5.000E-02

4/12

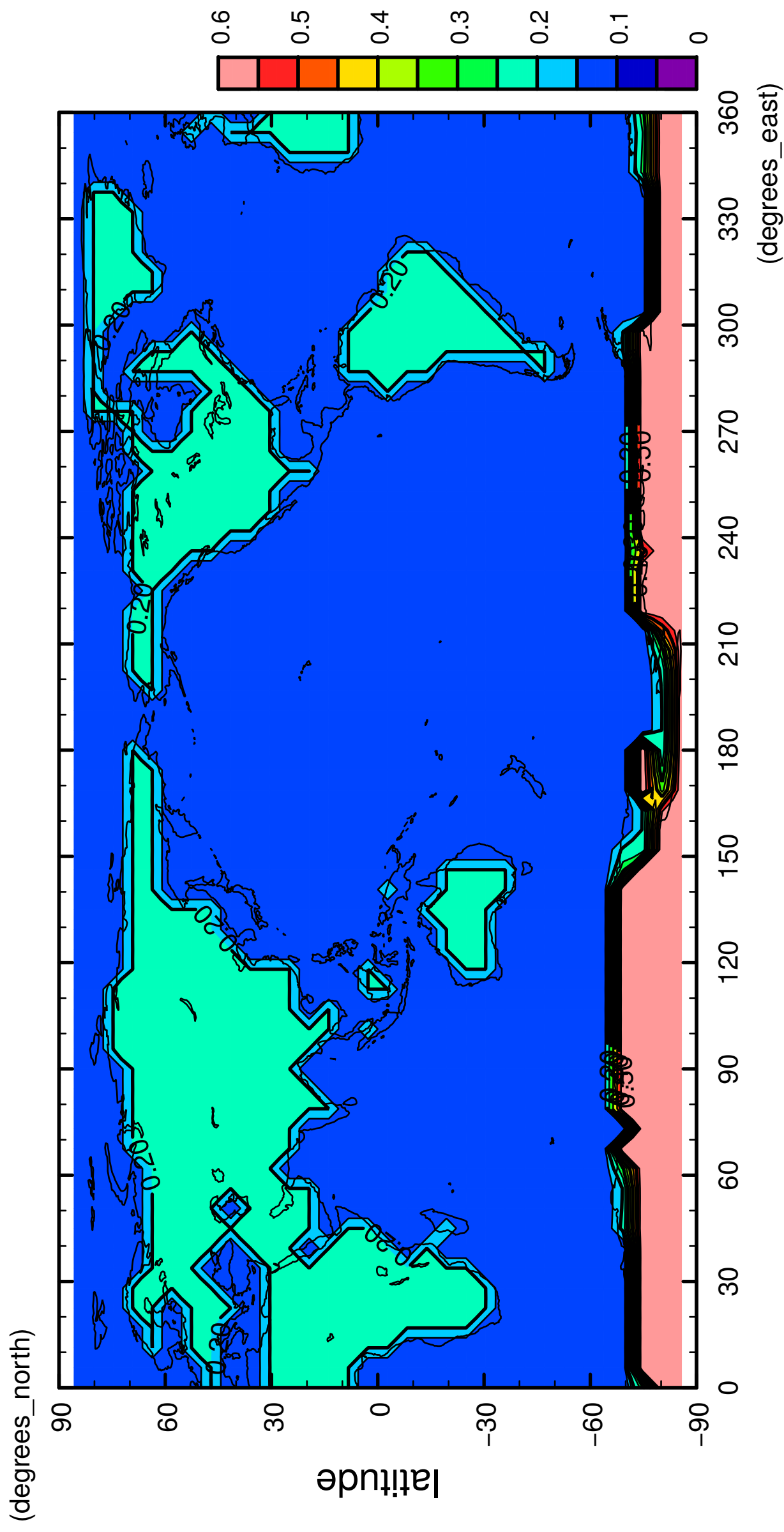
surface albedo



longitude
CONTOUR INTERVAL = 5.000E-02

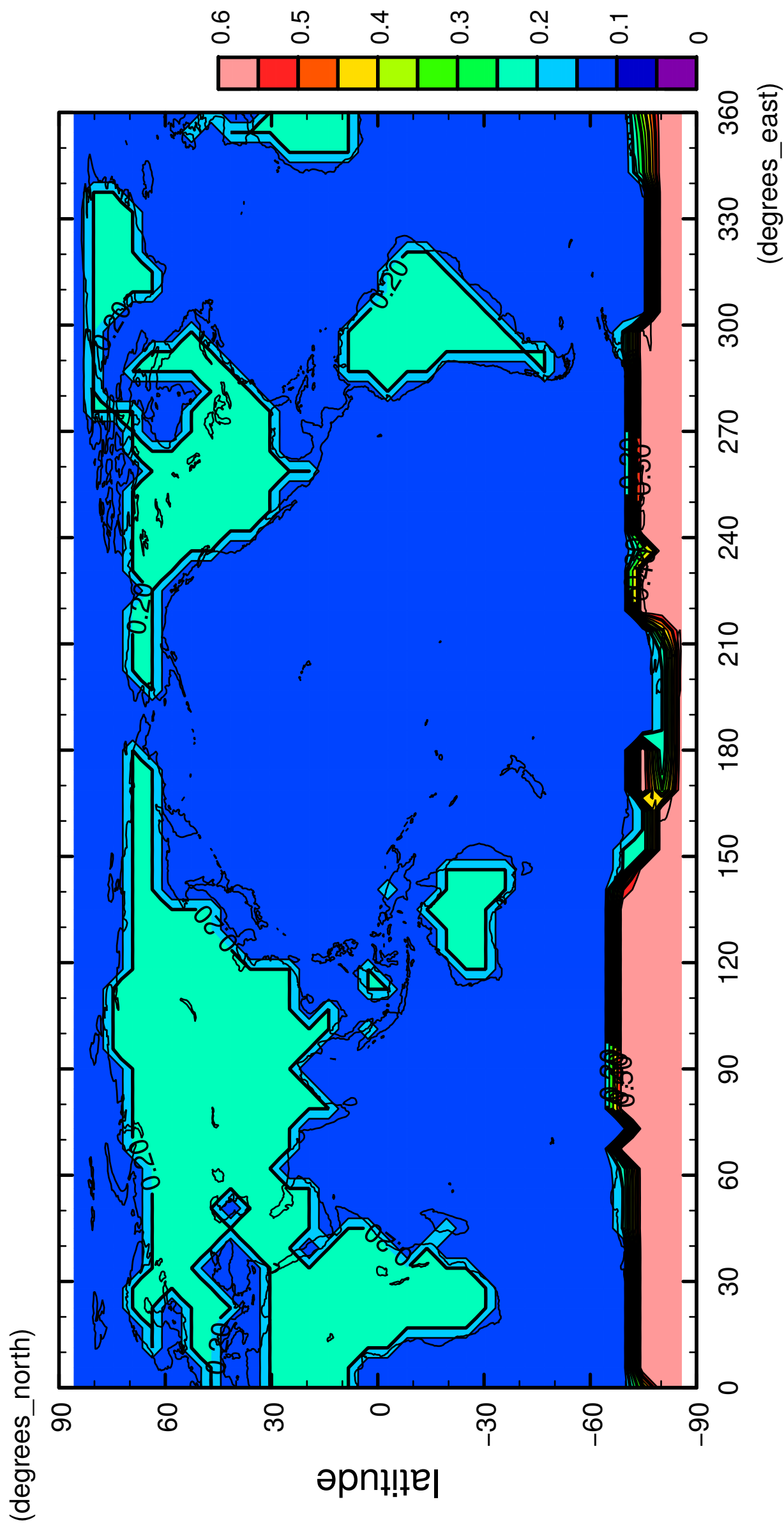
5/12

surface albedo



6/12

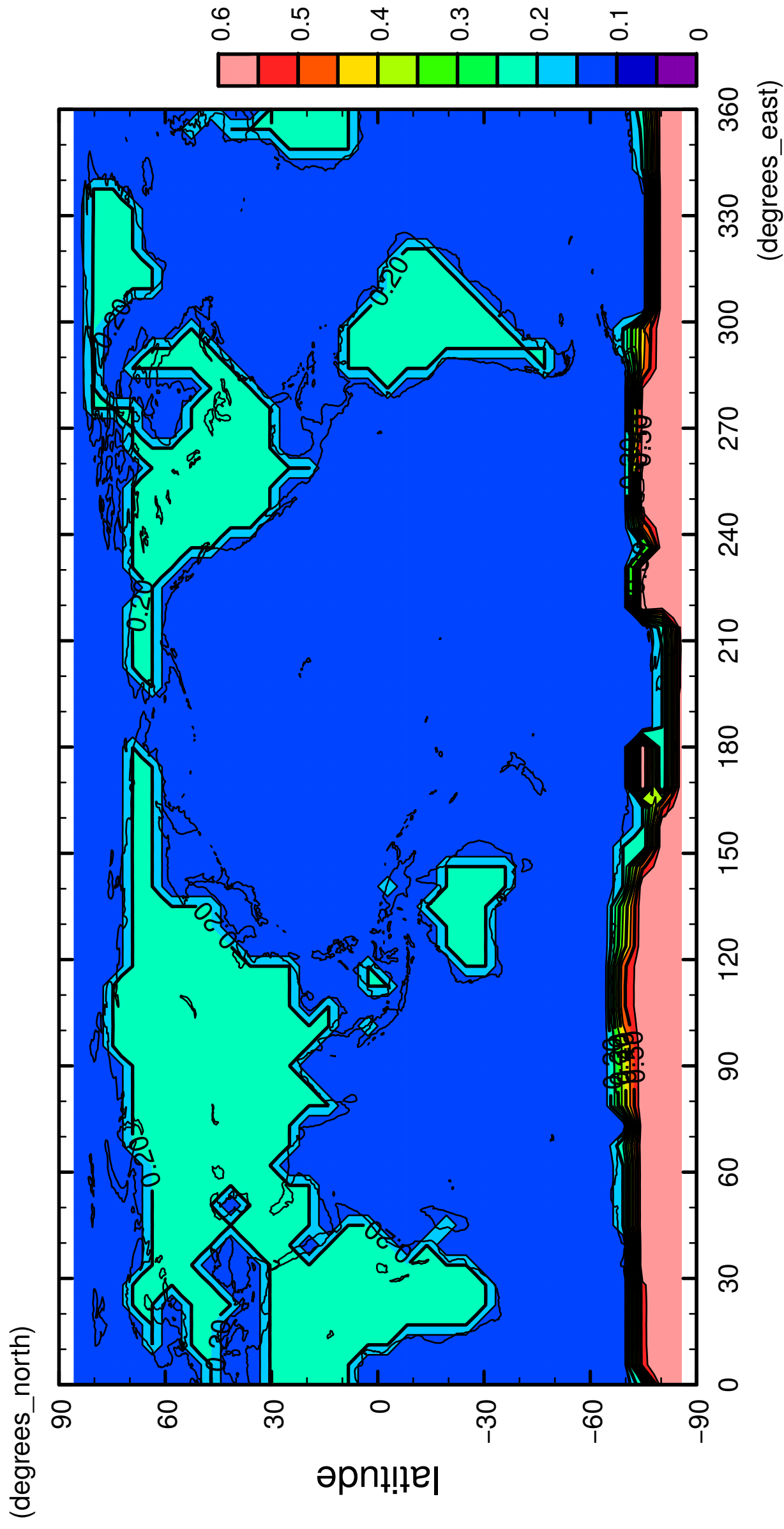
surface albedo



longitude
CONTOUR INTERVAL = 5.000E-02

7/12

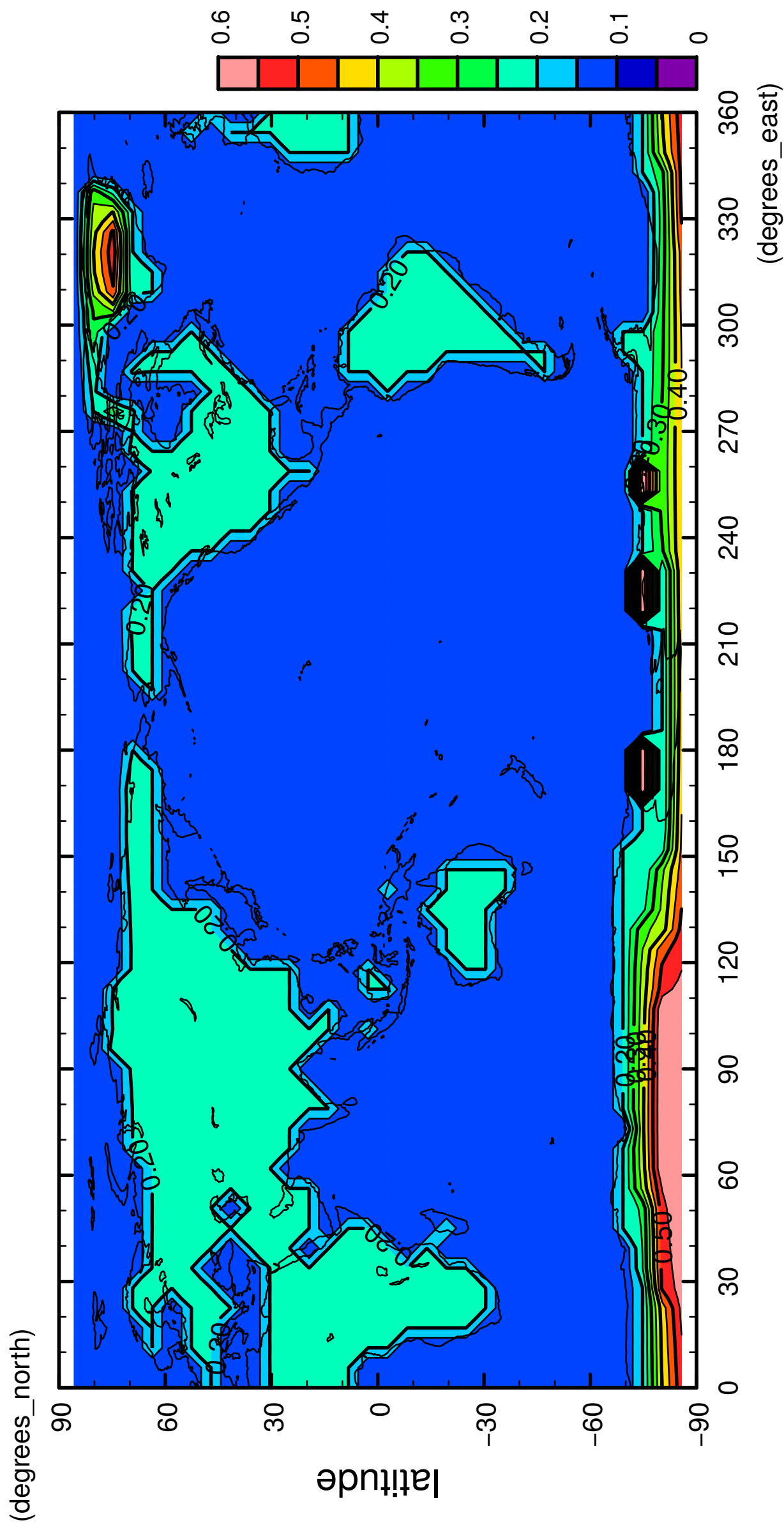
surface albedo



longitude
CONTOUR INTERVAL = 5.000E-02

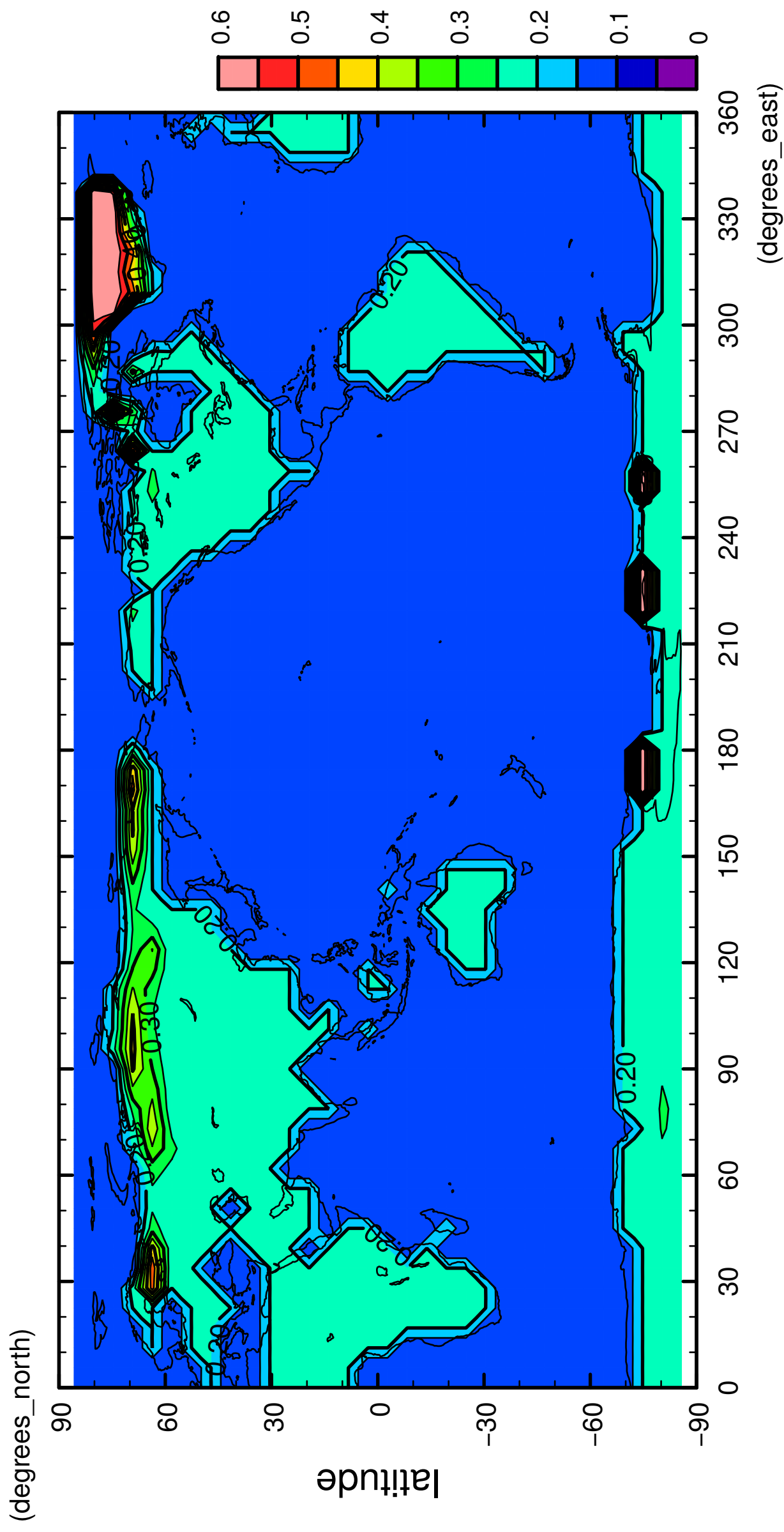
8/12

surface albedo



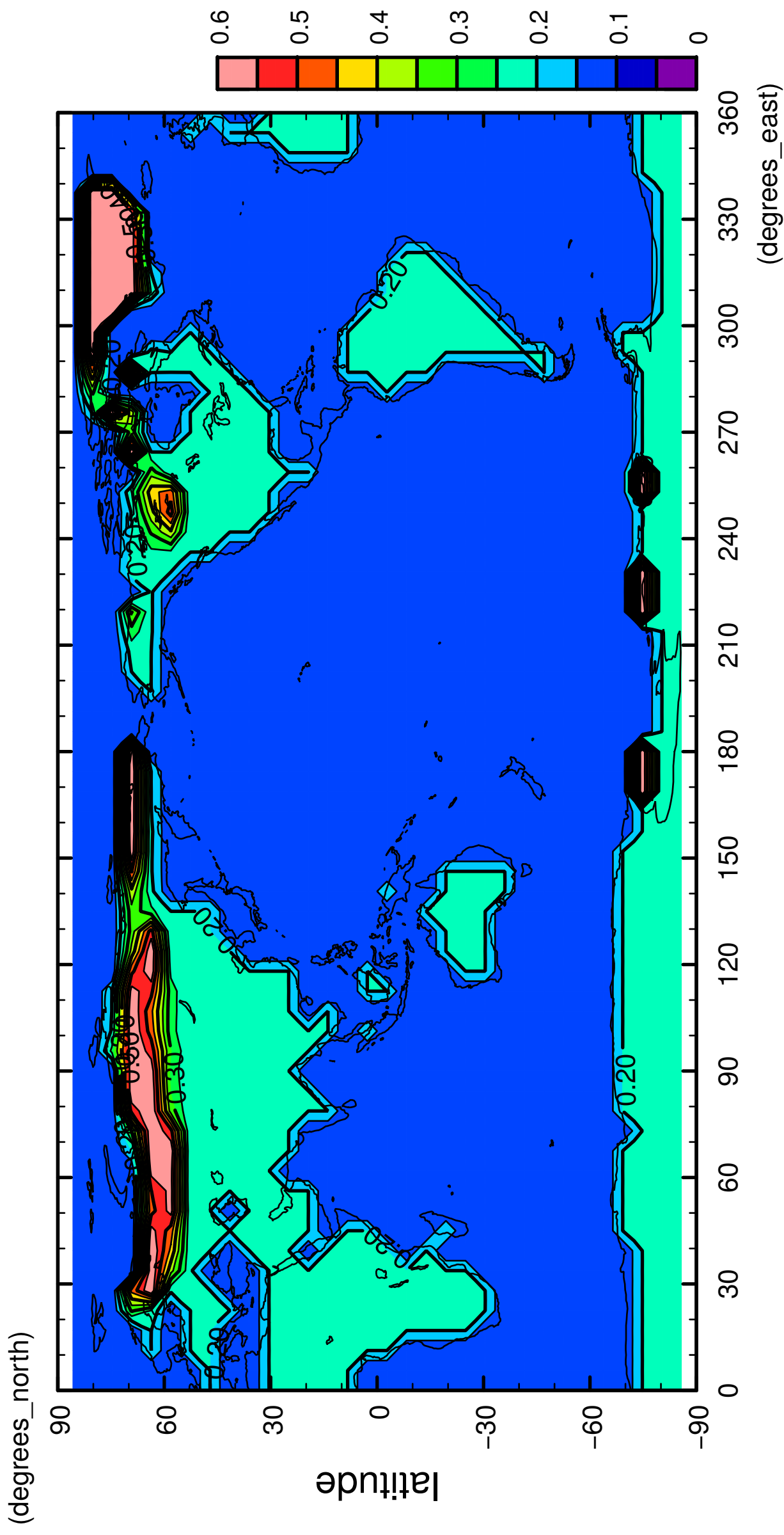
9/12

surface albedo



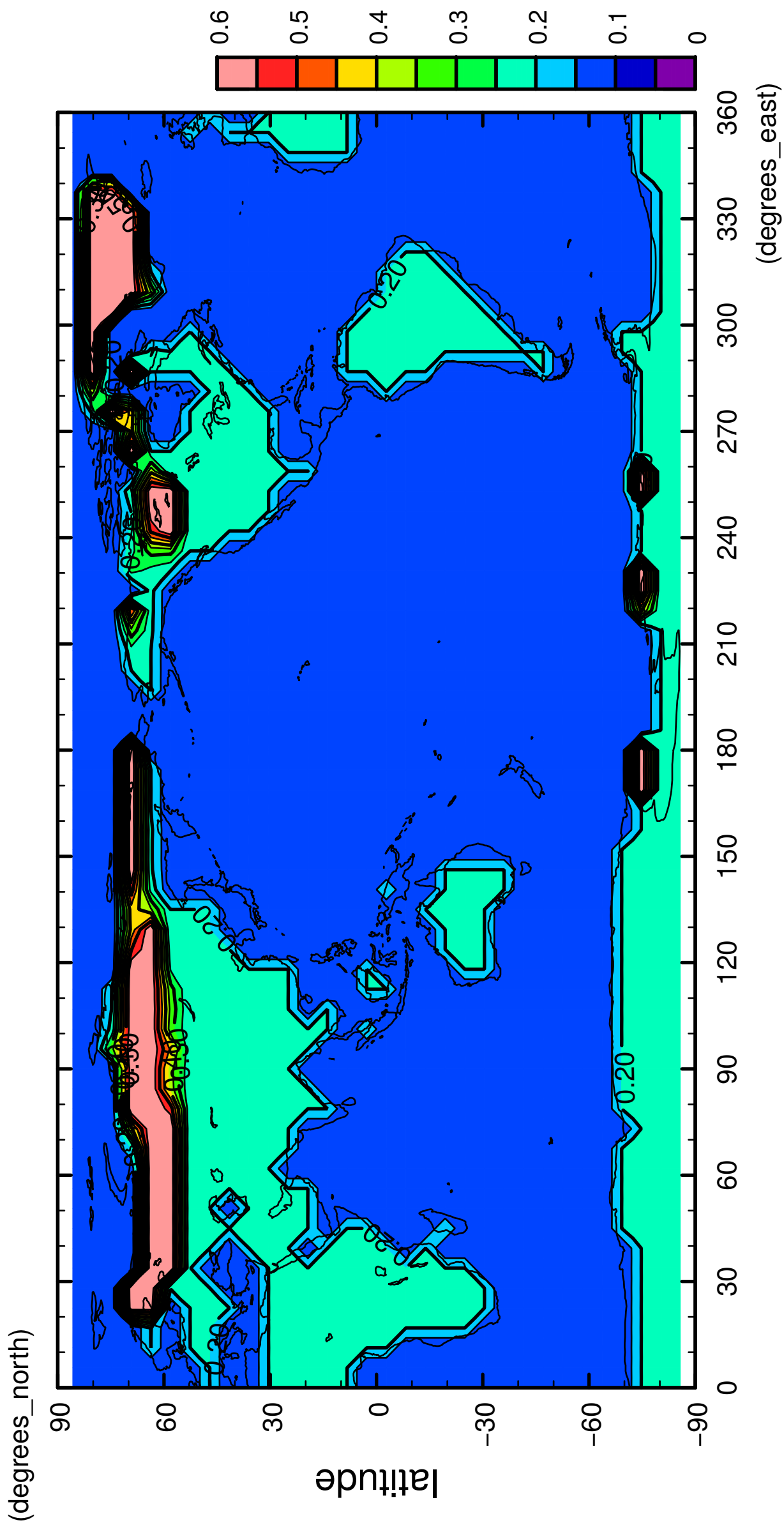
10/12

surface albedo



11/12

surface albedo



longitude
CONTOUR INTERVAL = 5.000E-02

12/12

surface albedo

