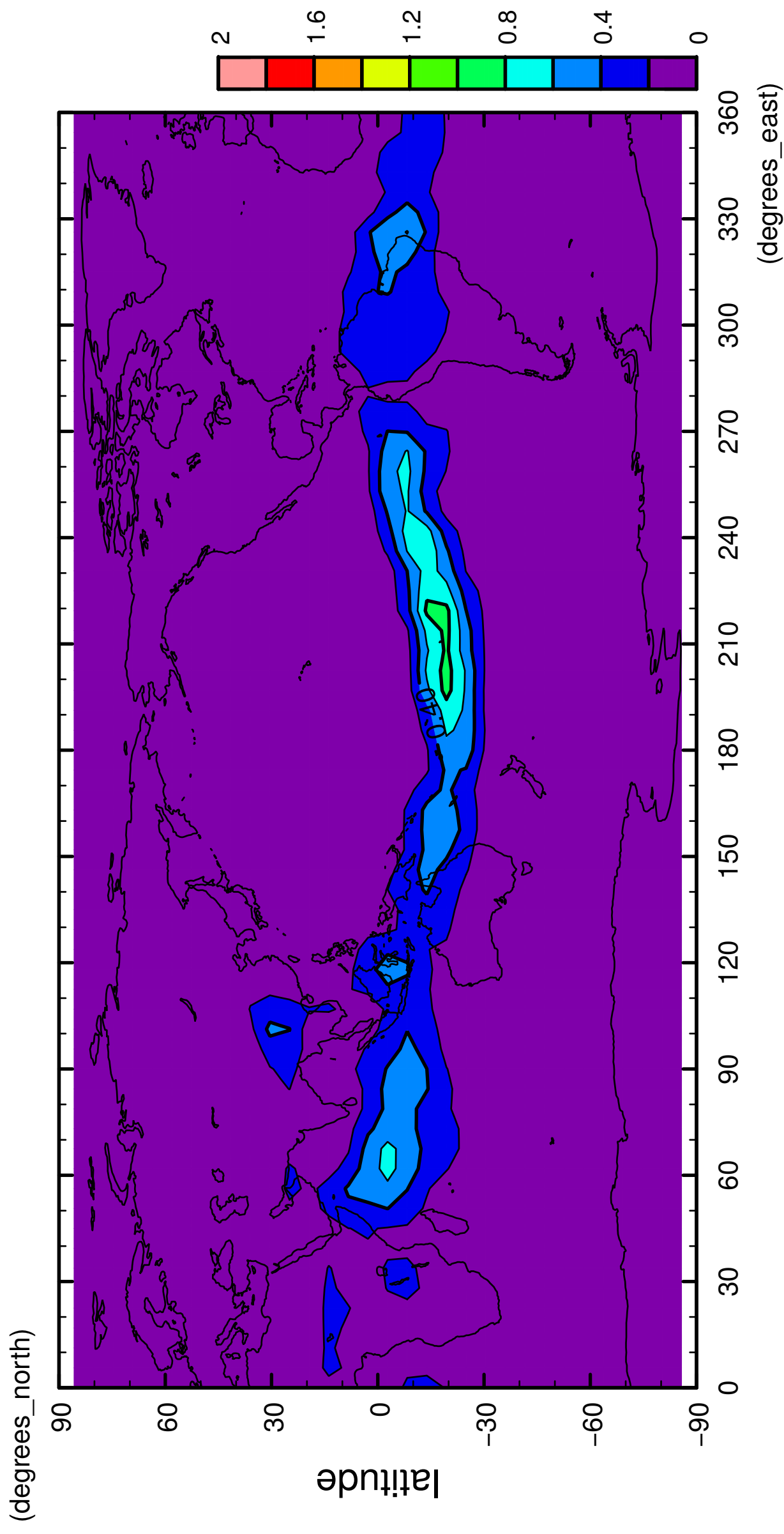


1/12

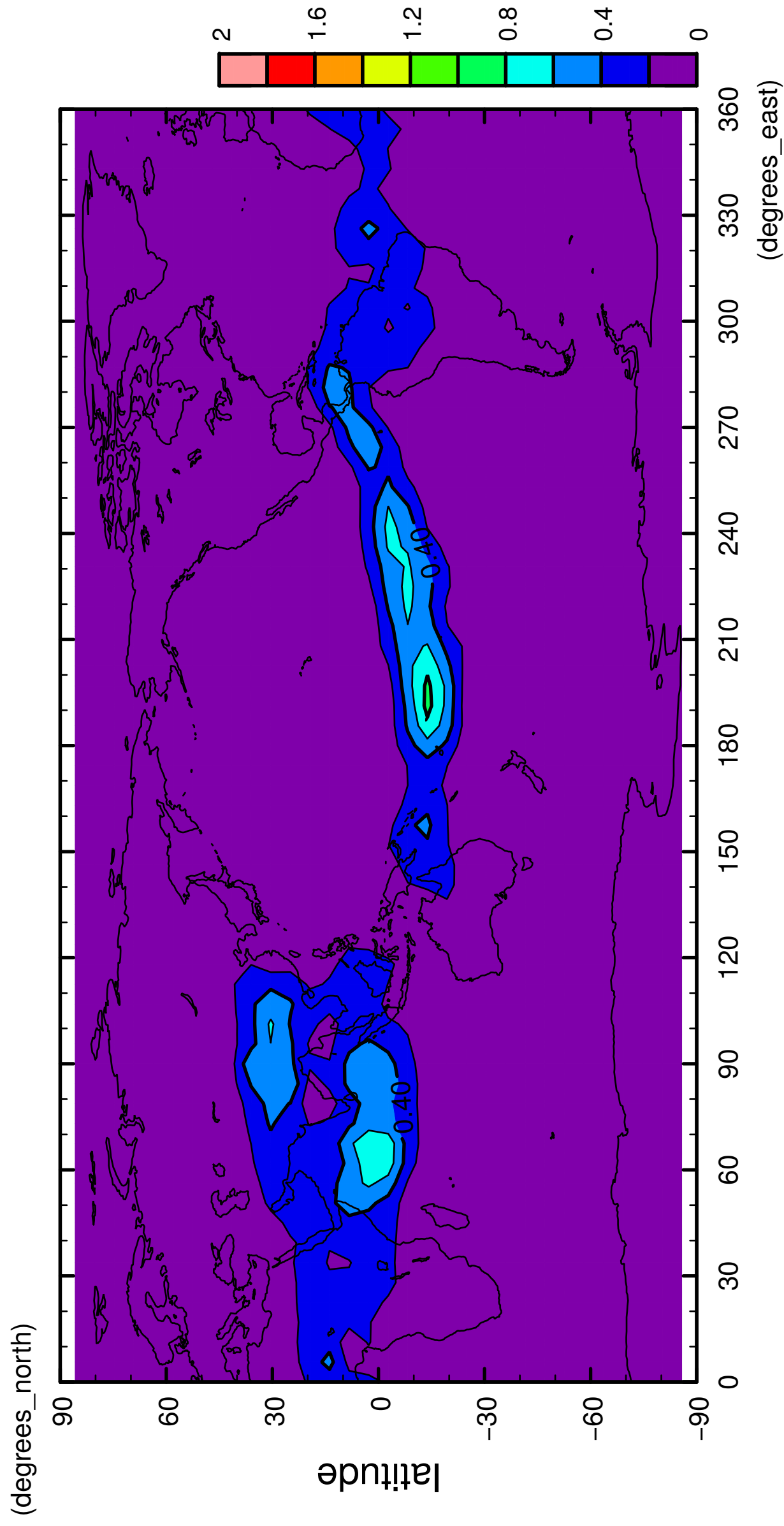
QH2OSol



longitude  
CONTOUR INTERVAL = 2.000E-01

2/12

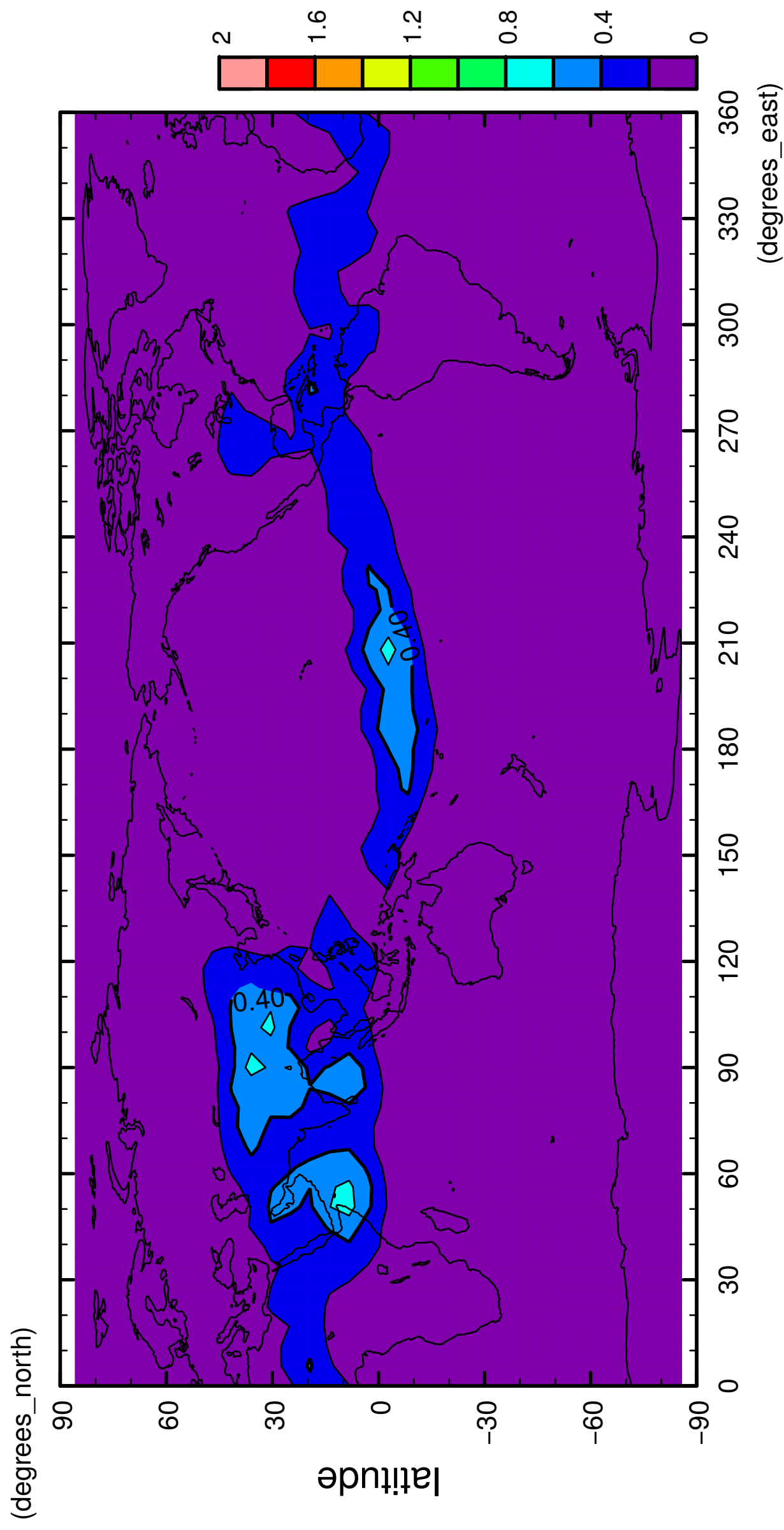
QH2OSol



longitude  
CONTOUR INTERVAL = 2.000E-01

3/12

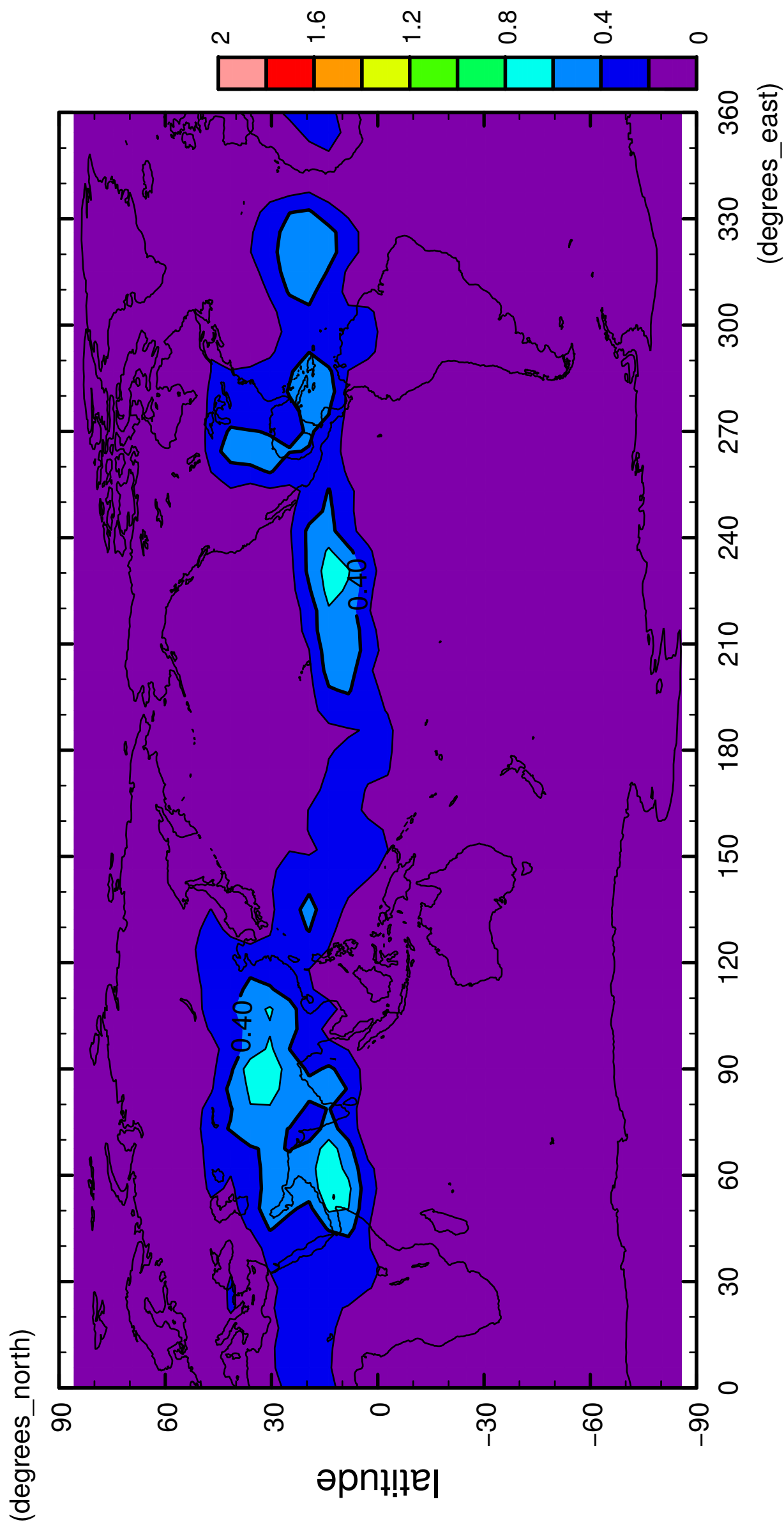
QH2OSol



longitude  
CONTOUR INTERVAL = 2.000E-01

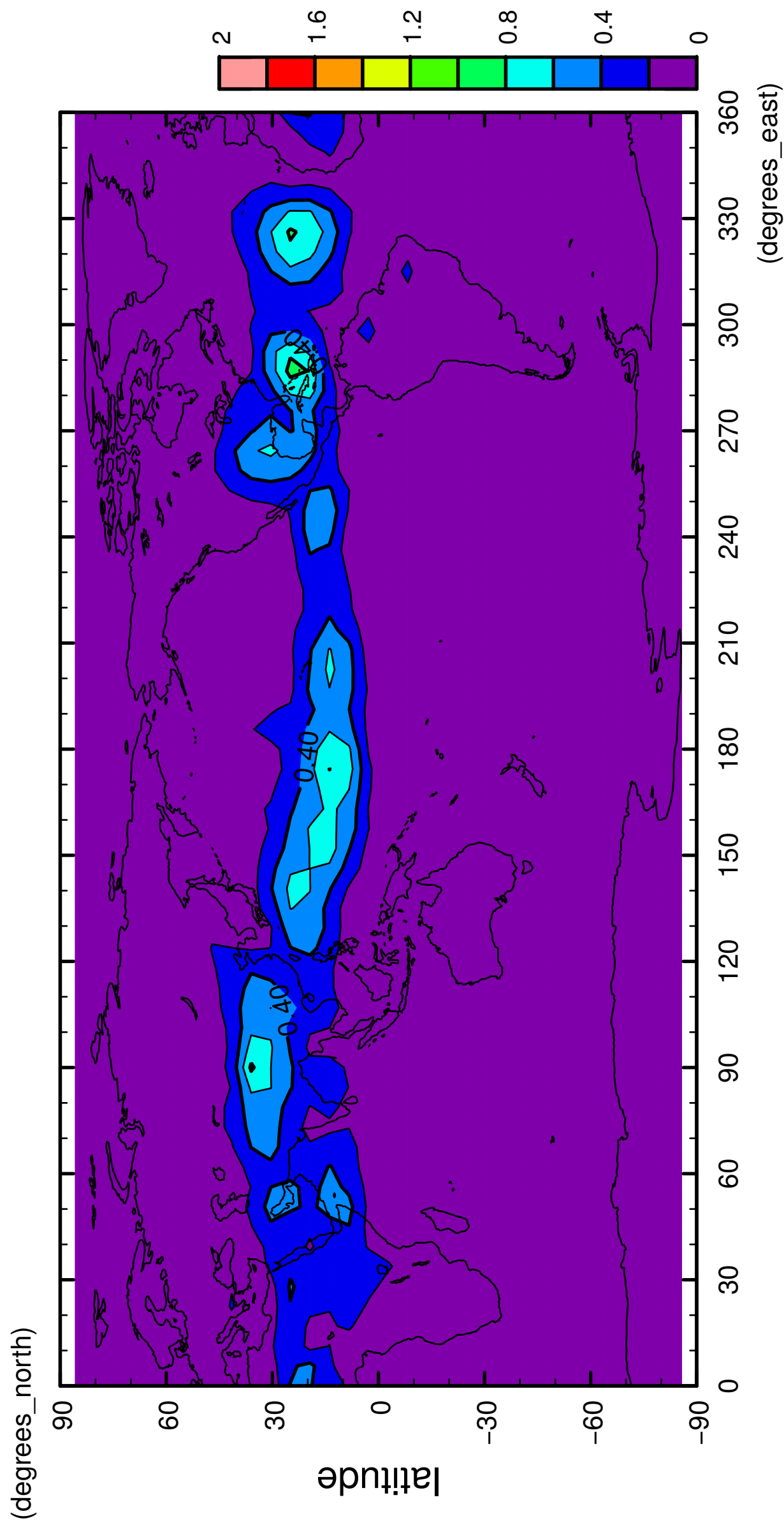
4/12

QH2OSol



5/12

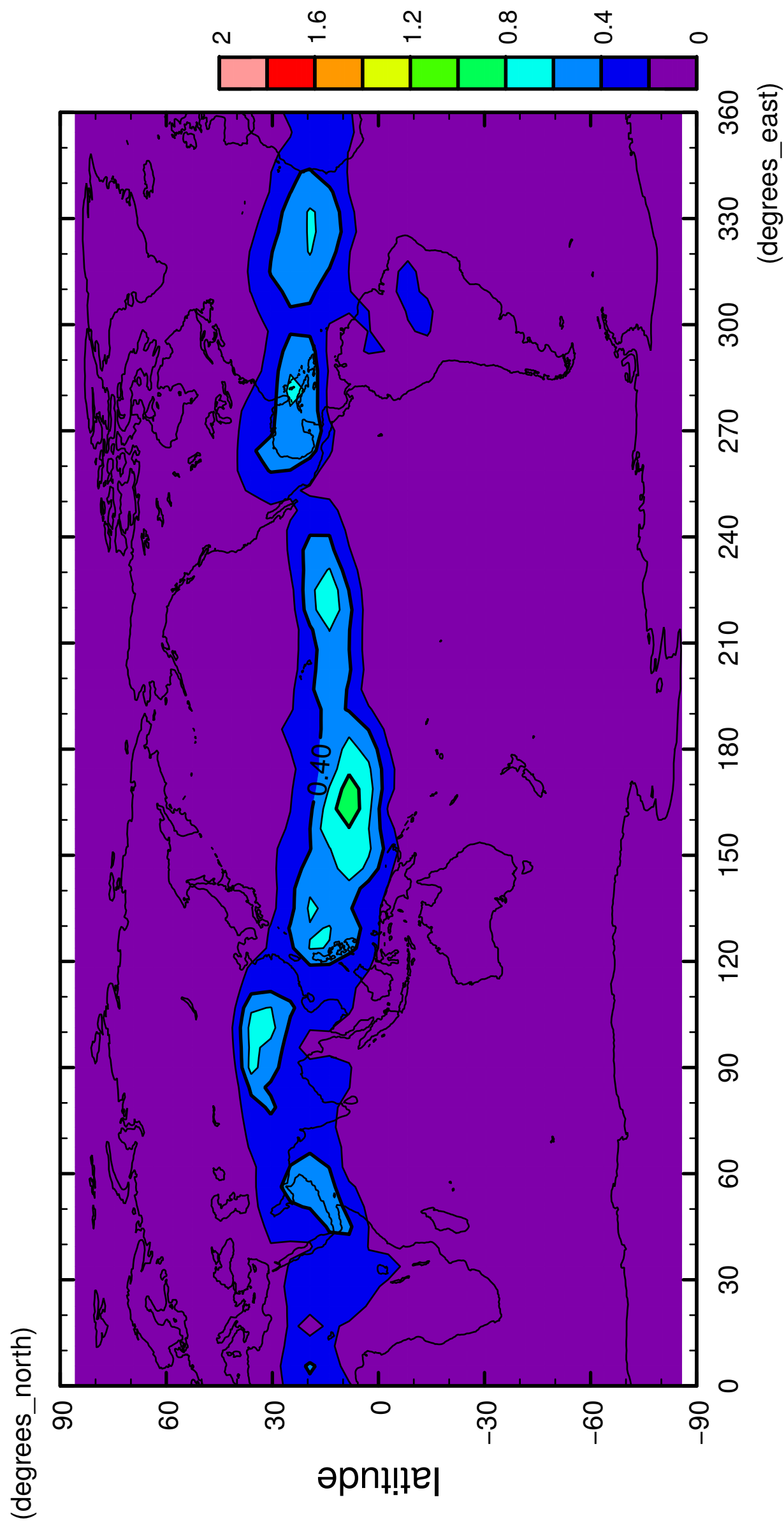
QH2OSol



longitude  
CONTOUR INTERVAL = 2.000E-01

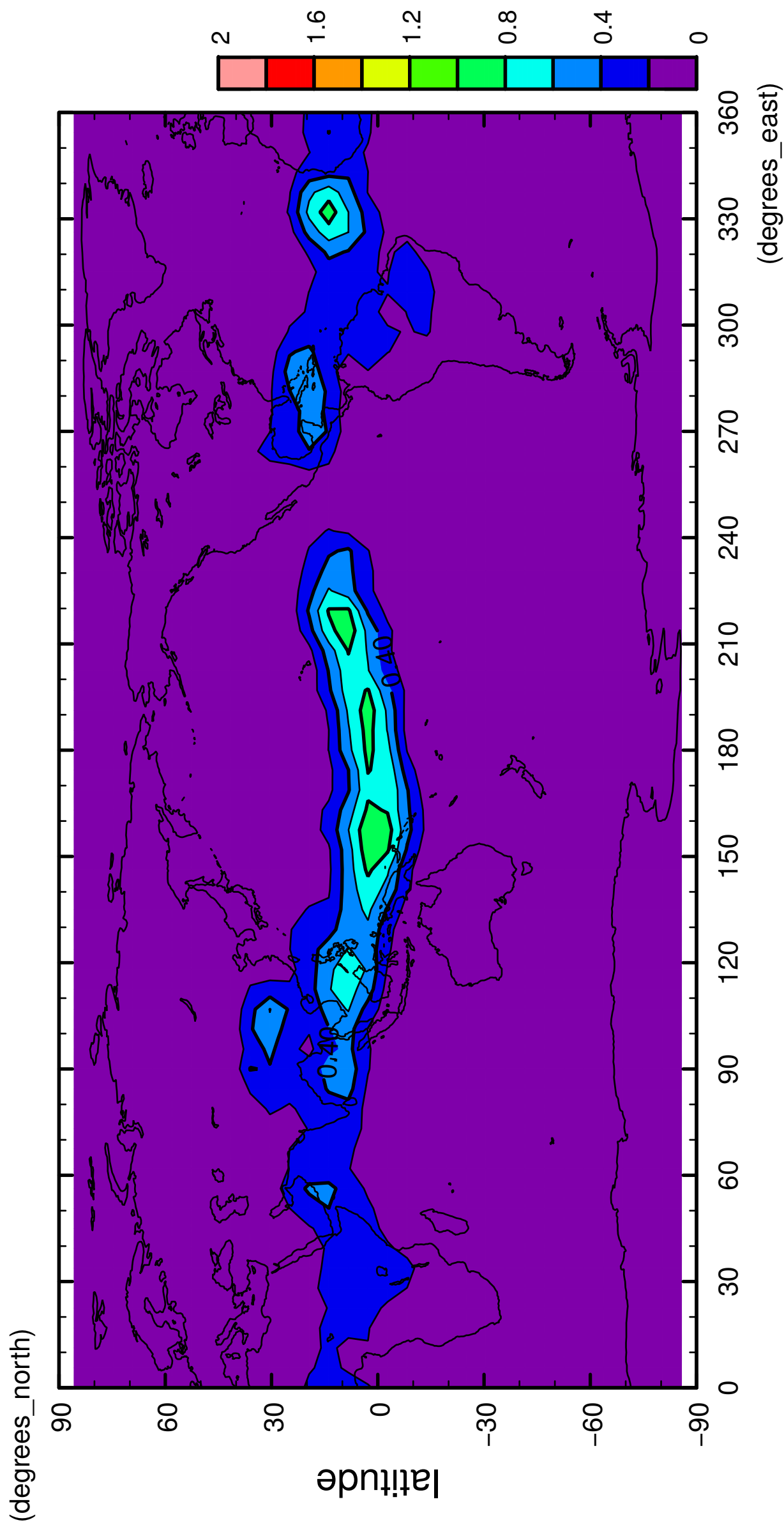
6/12

QH2OSol



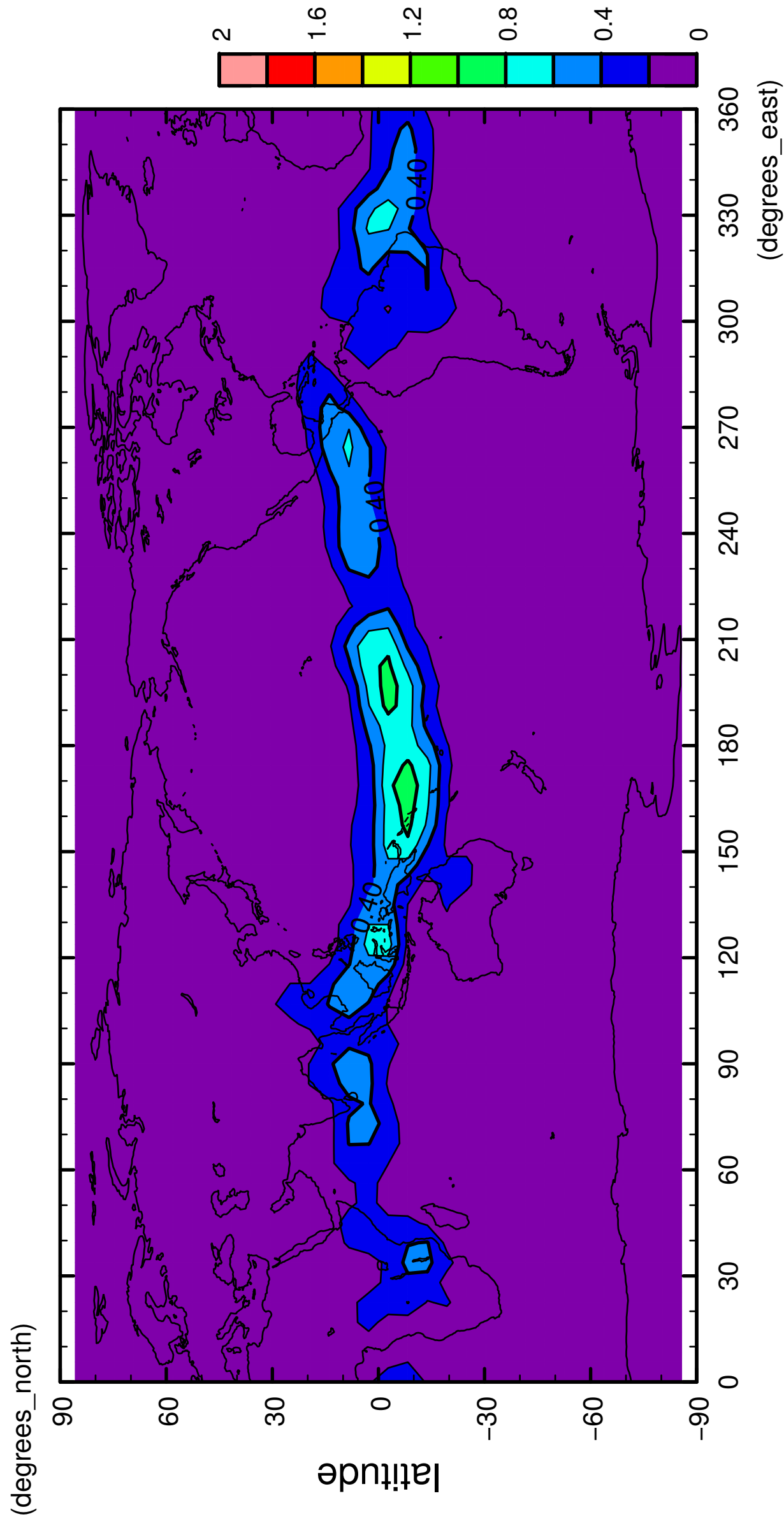
7/12

QH2OSol



8/12

QH2OSol

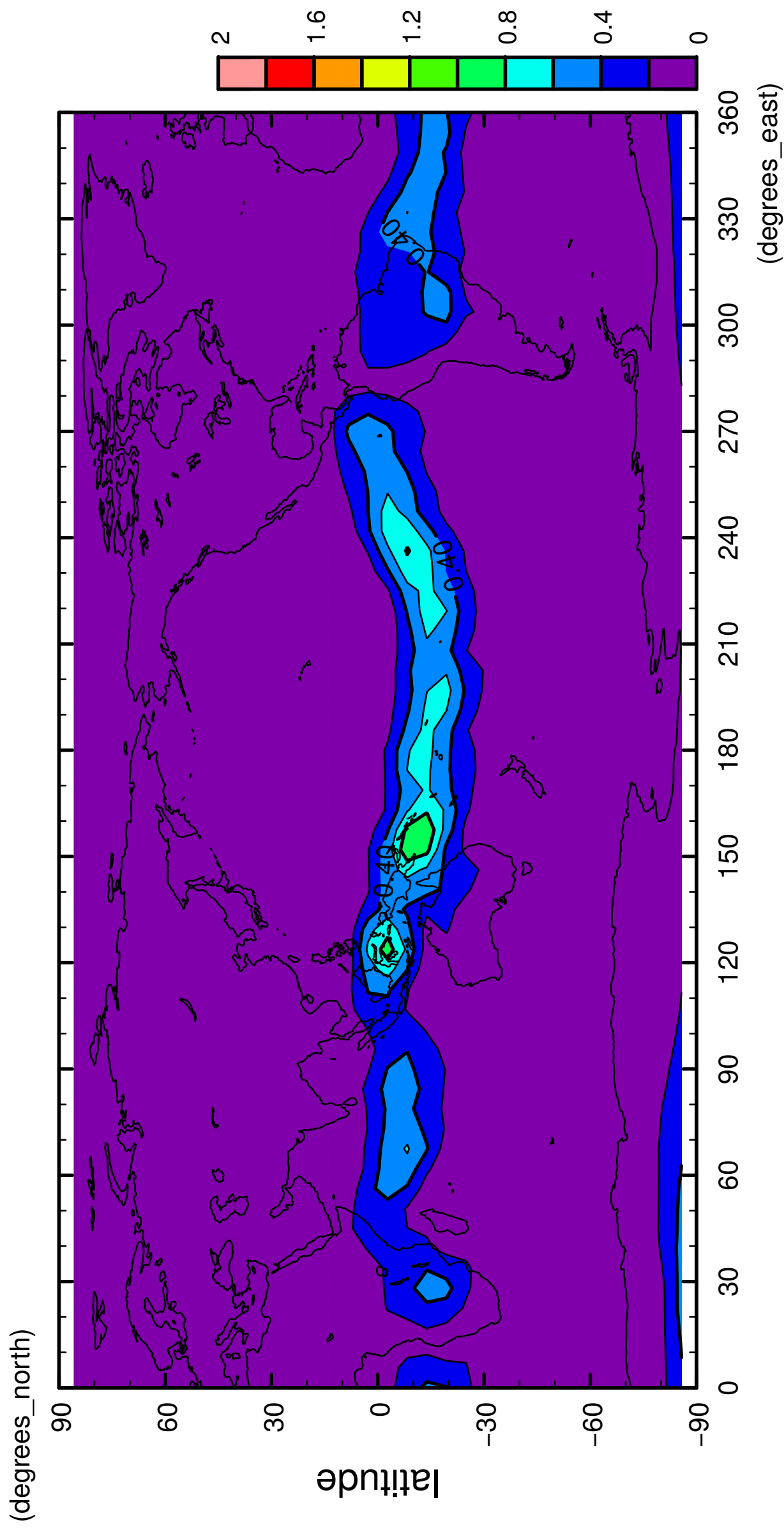


longitude  
CONTOUR INTERVAL = 2.000E-01



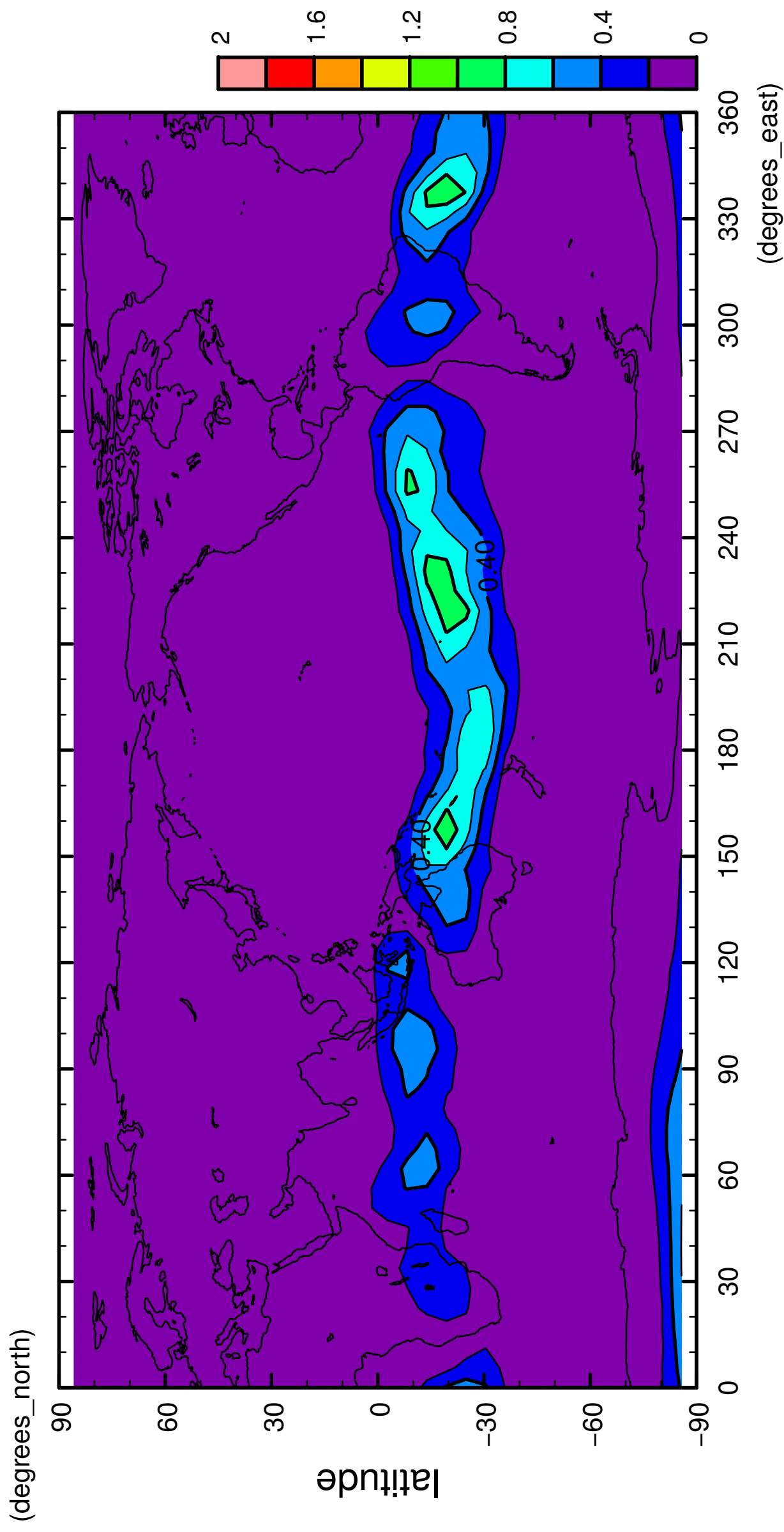
9/12

QH2OSol



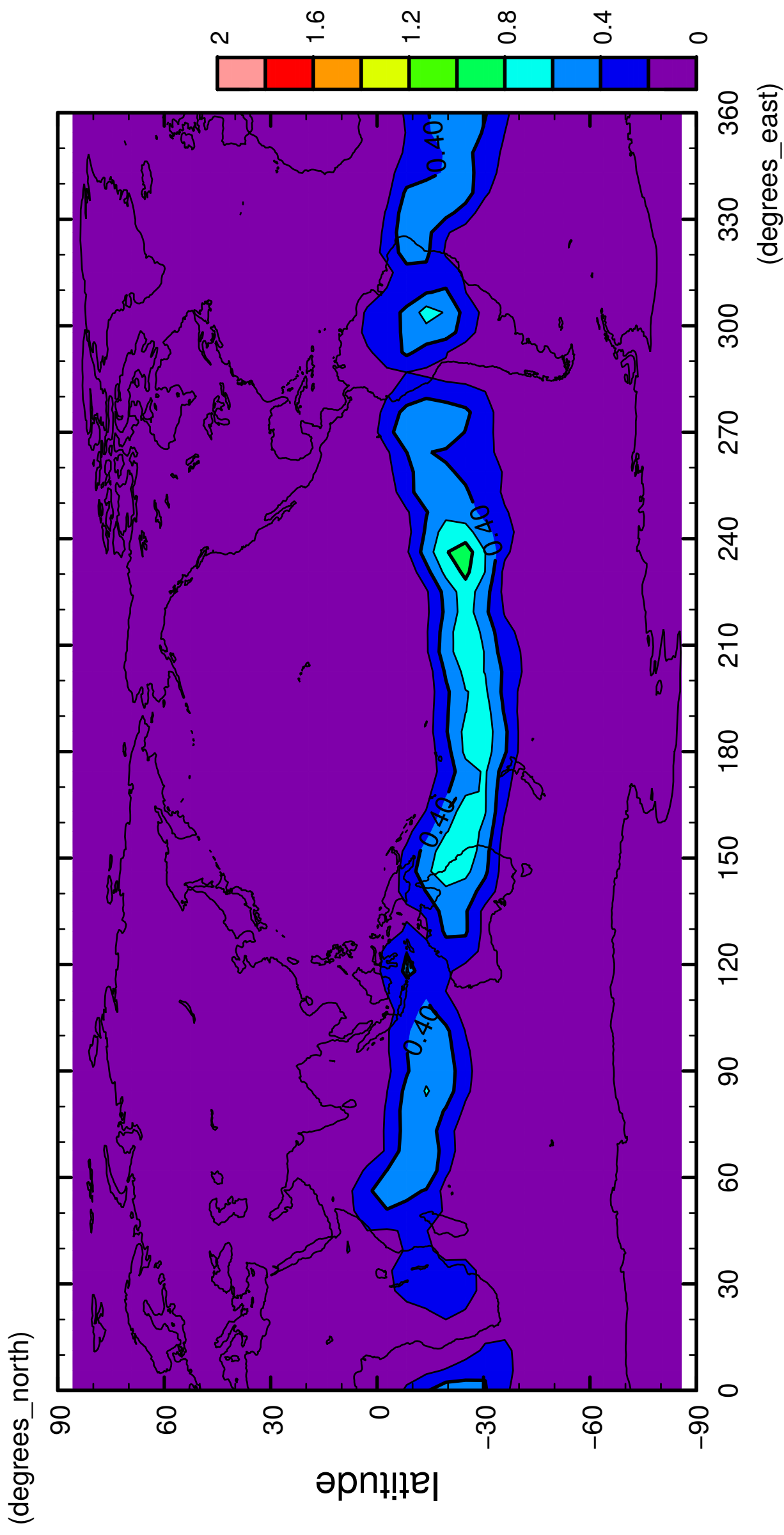
10/12

QH2OSol



11/12

QH2OSol



longitude  
CONTOUR INTERVAL = 2.000E-01

12/12

QH2OSol

