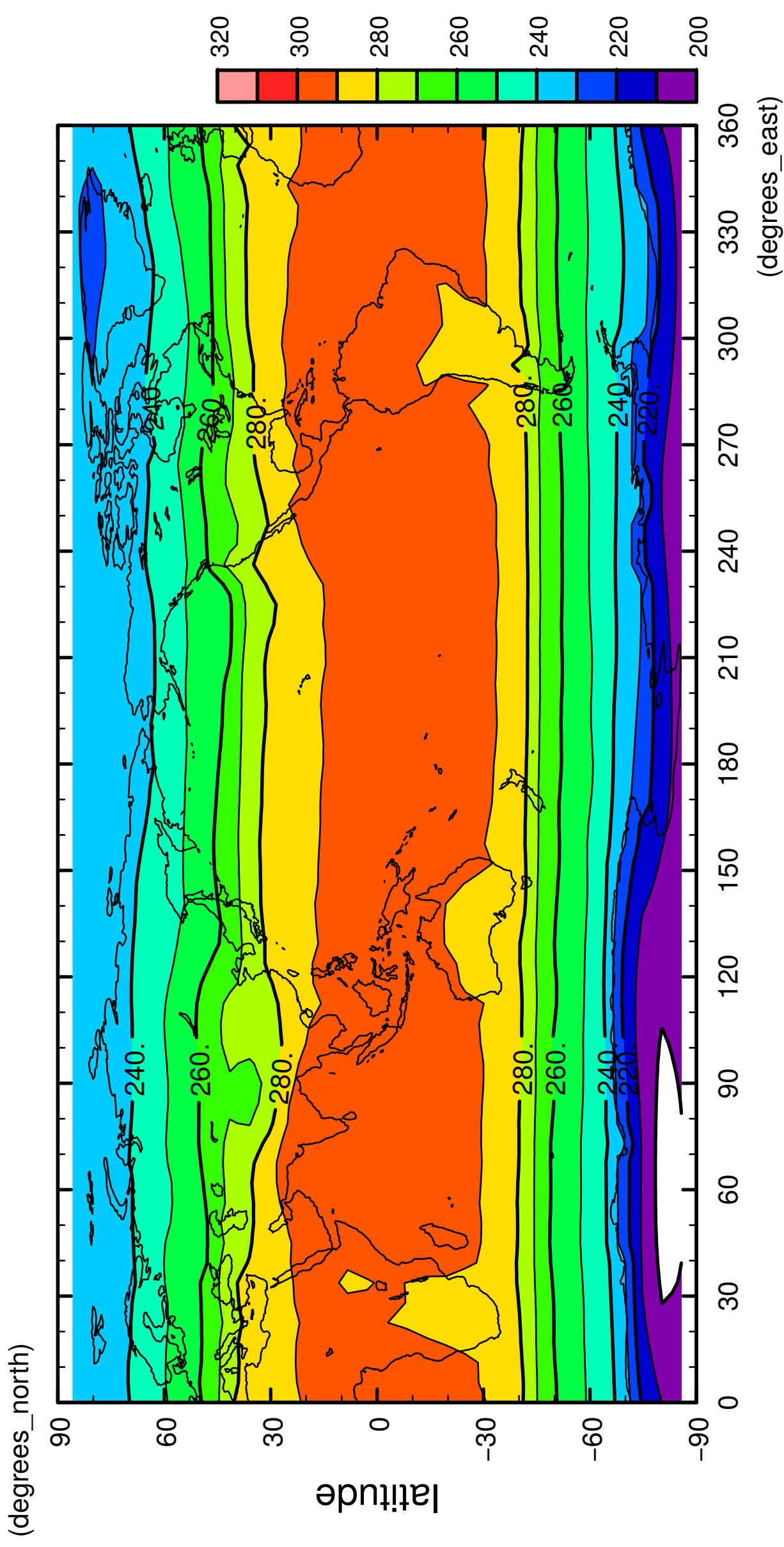


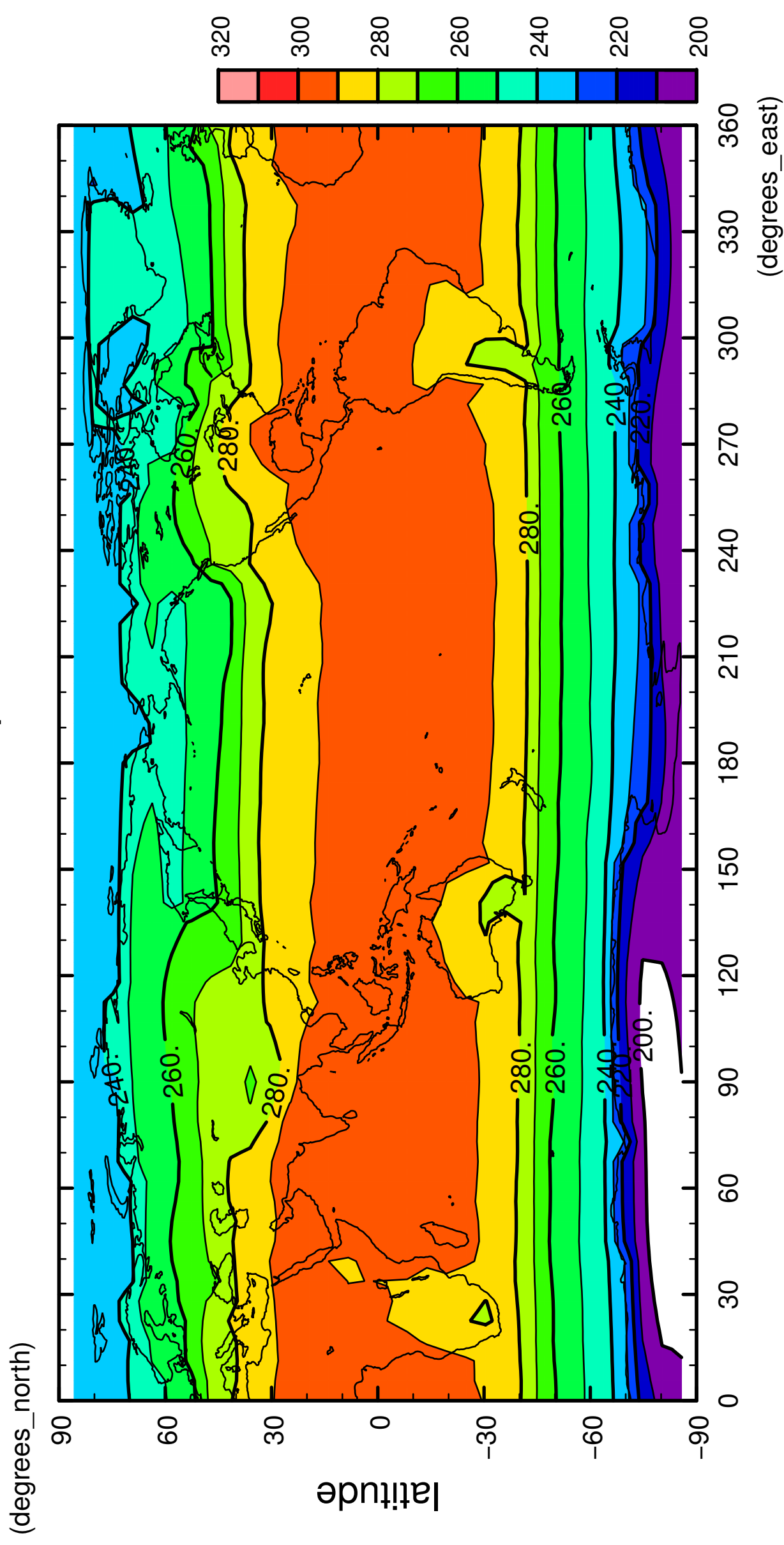
1/12

surface temperature



2/12

surface temperature

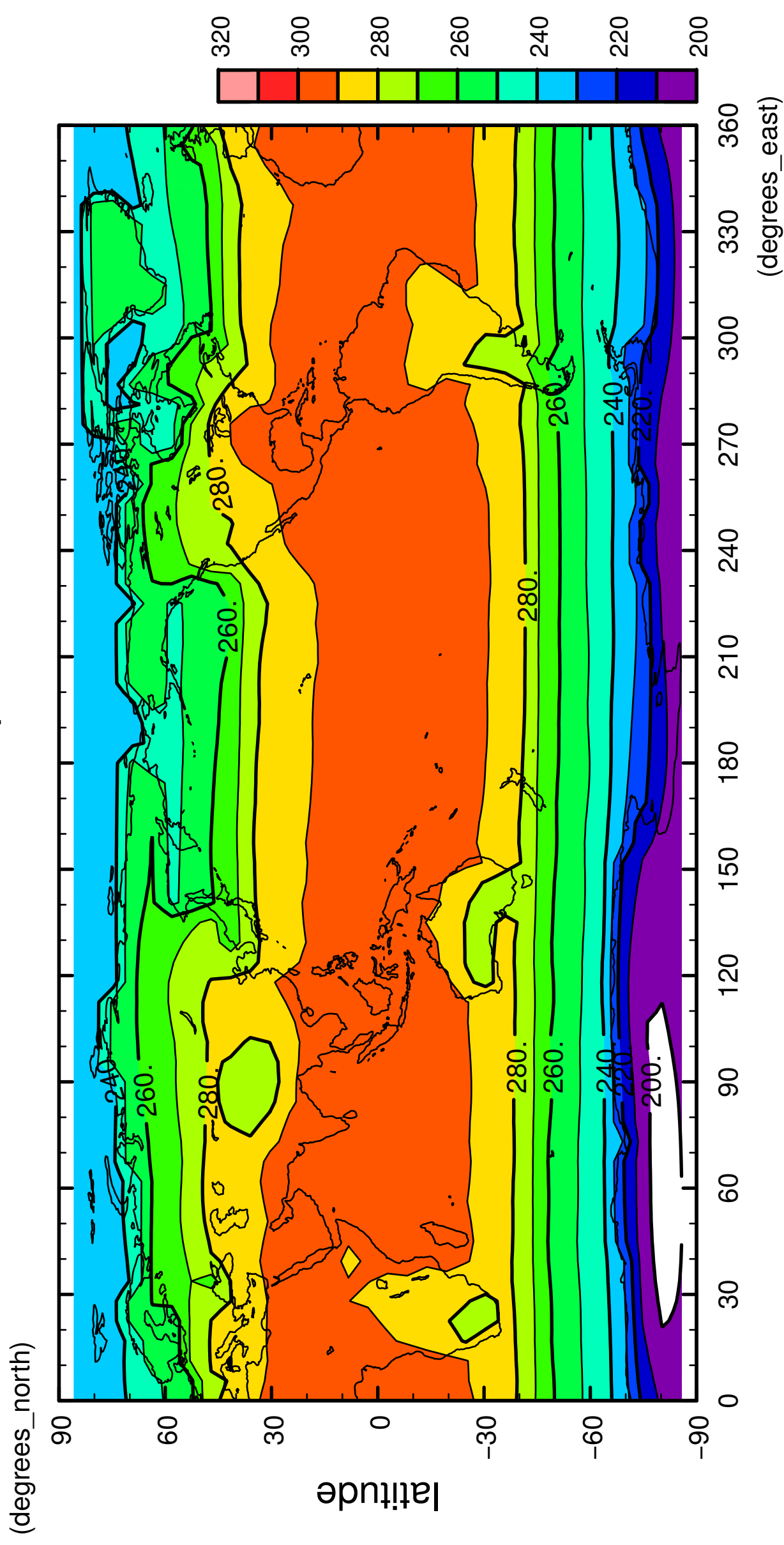


longitude

CONTOUR INTERVAL = 1.000E+01

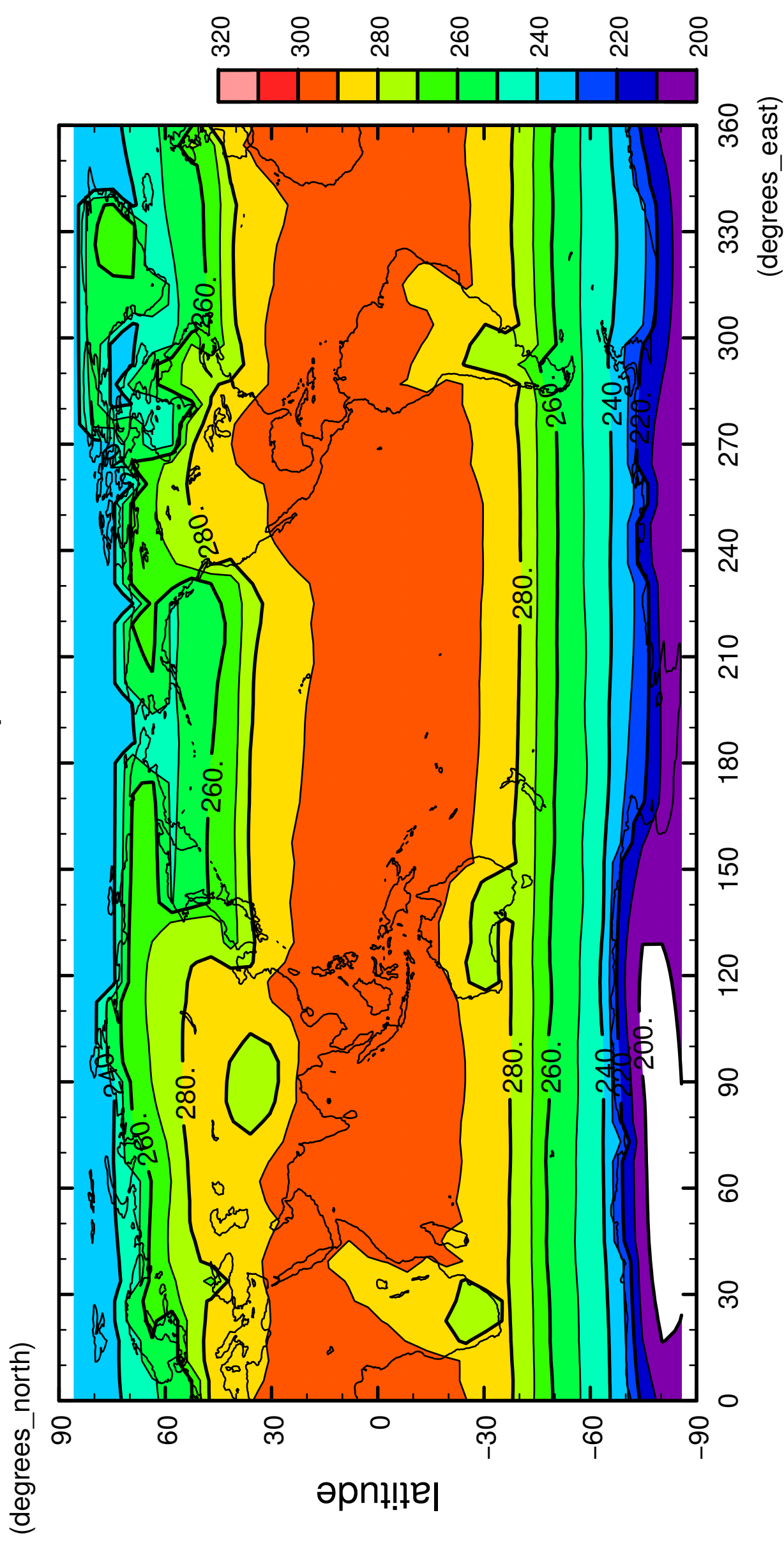
3/12

surface temperature



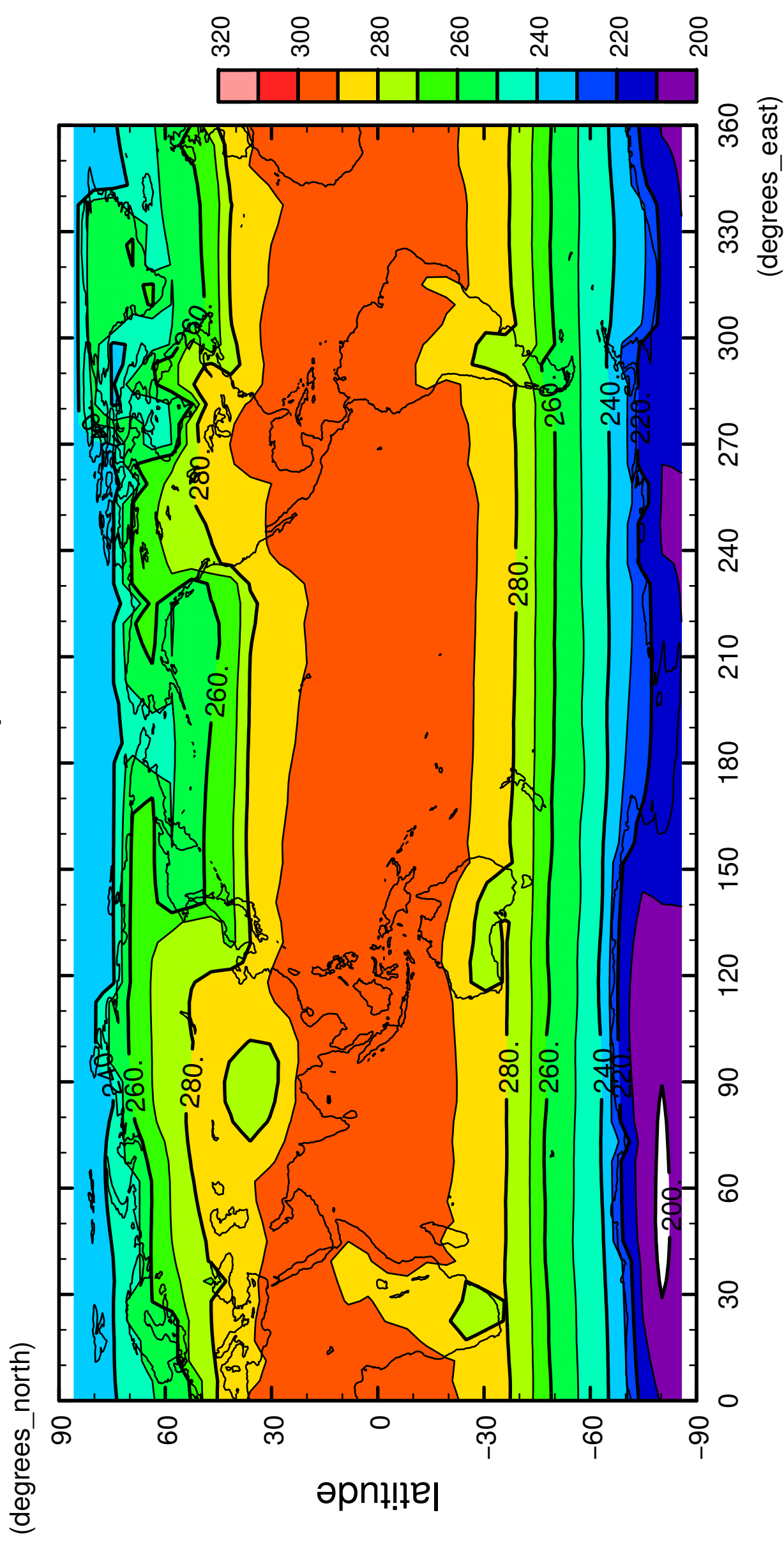
4/12

surface temperature



5/12

surface temperature

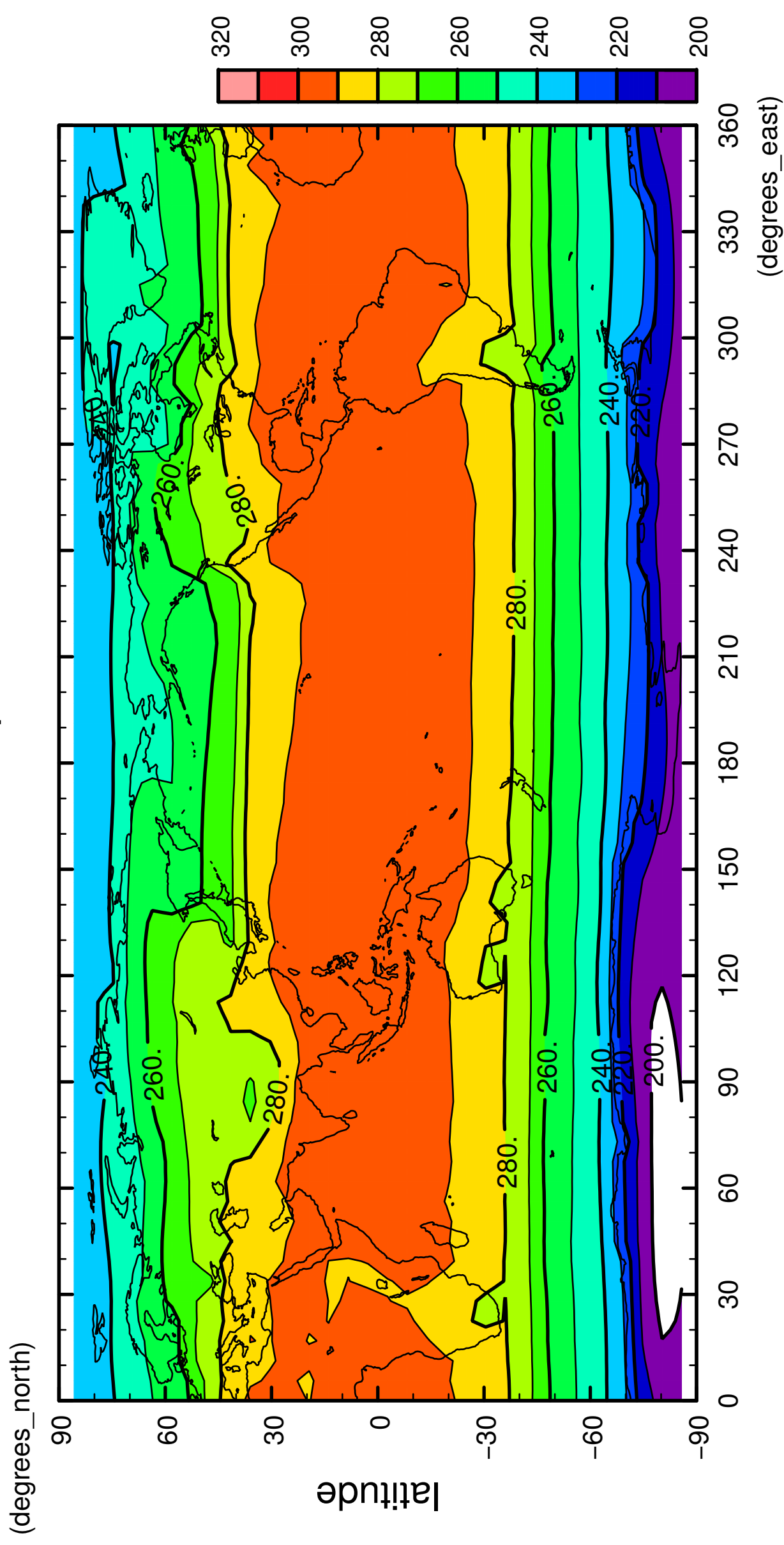


longitude

CONTOUR INTERVAL = 1.000E+01

6/12

surface temperature

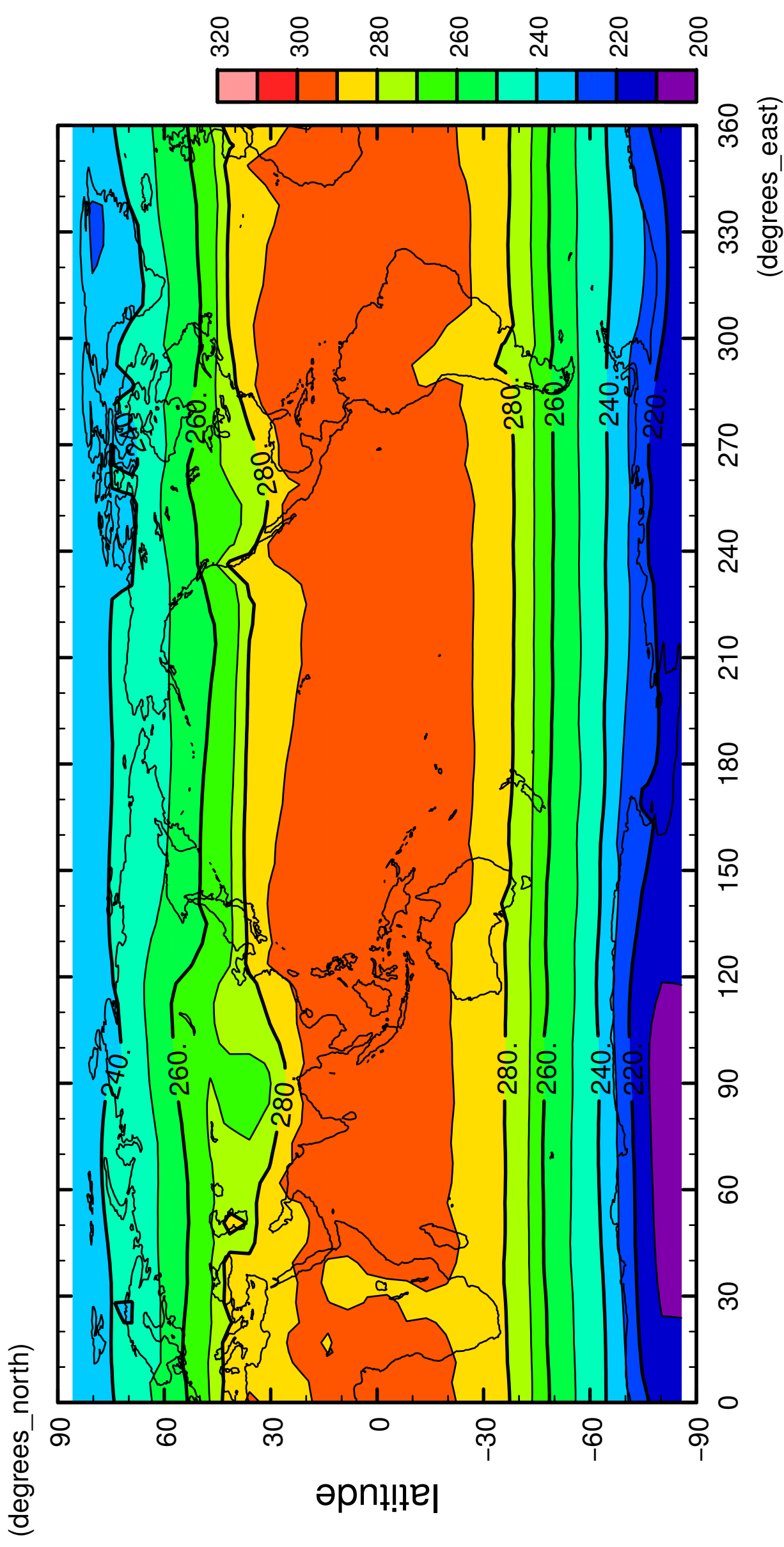


longitude

CONTOUR INTERVAL = 1.000E+01

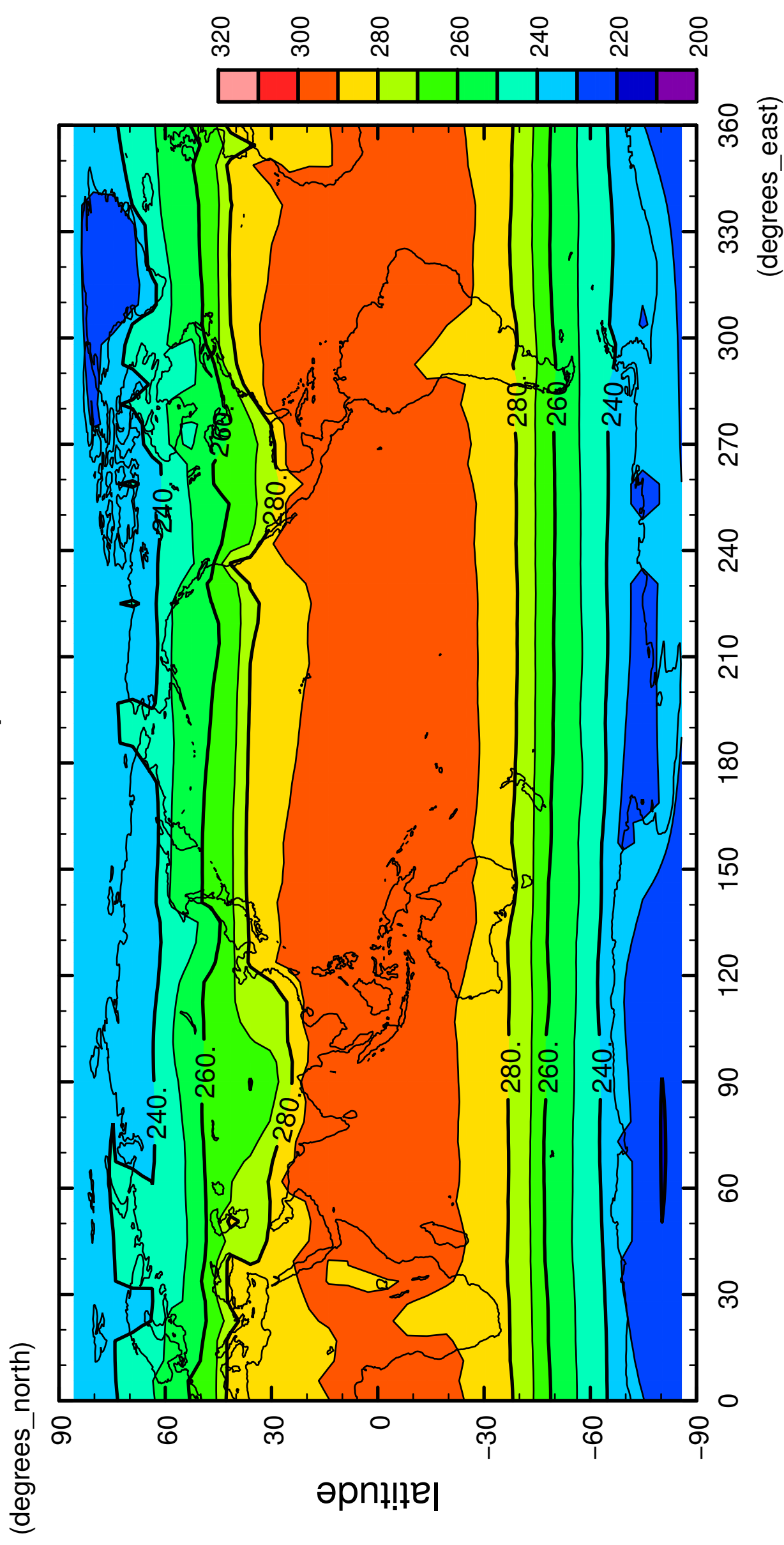
7/12

surface temperature



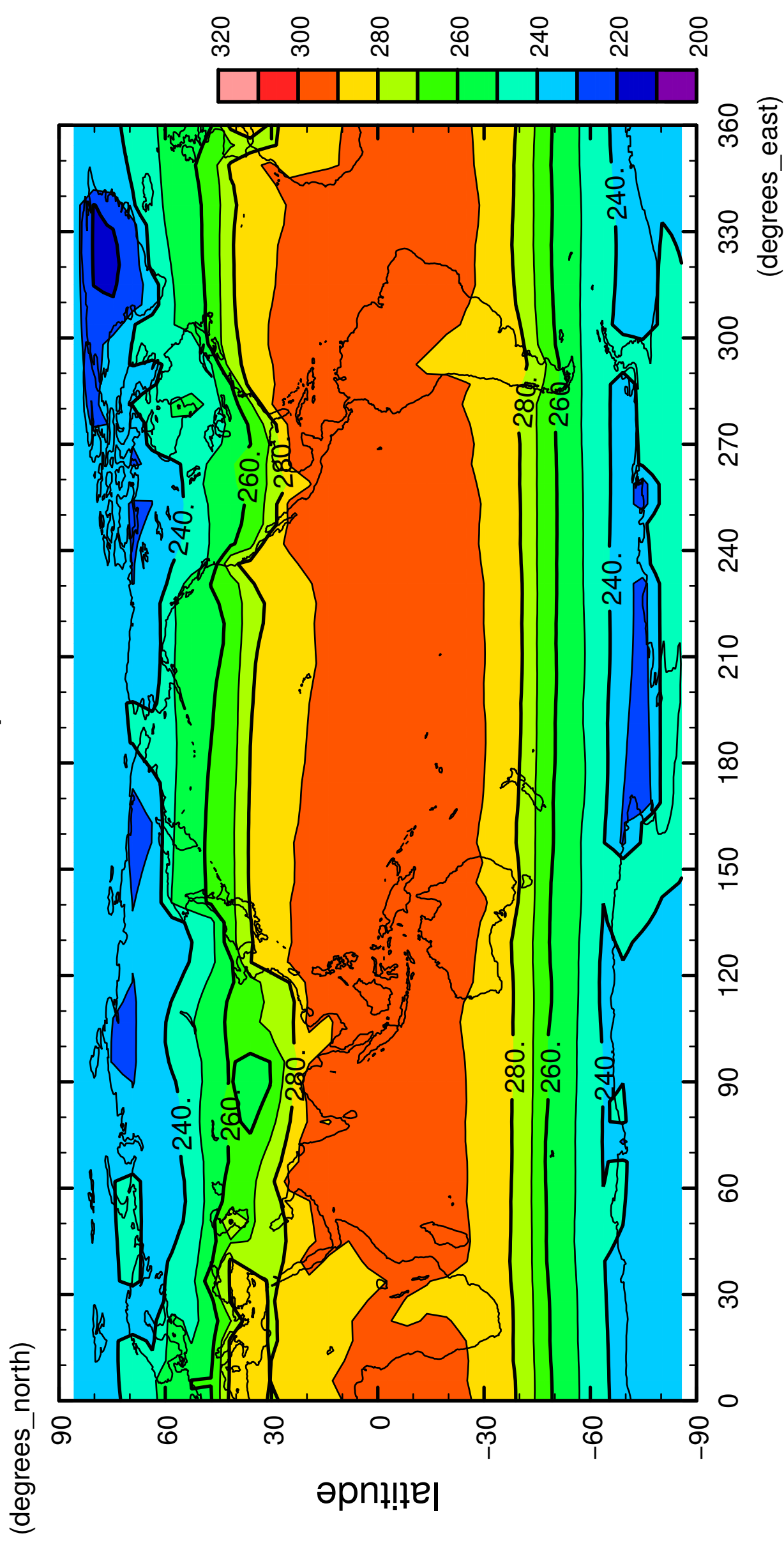
8/12

surface temperature



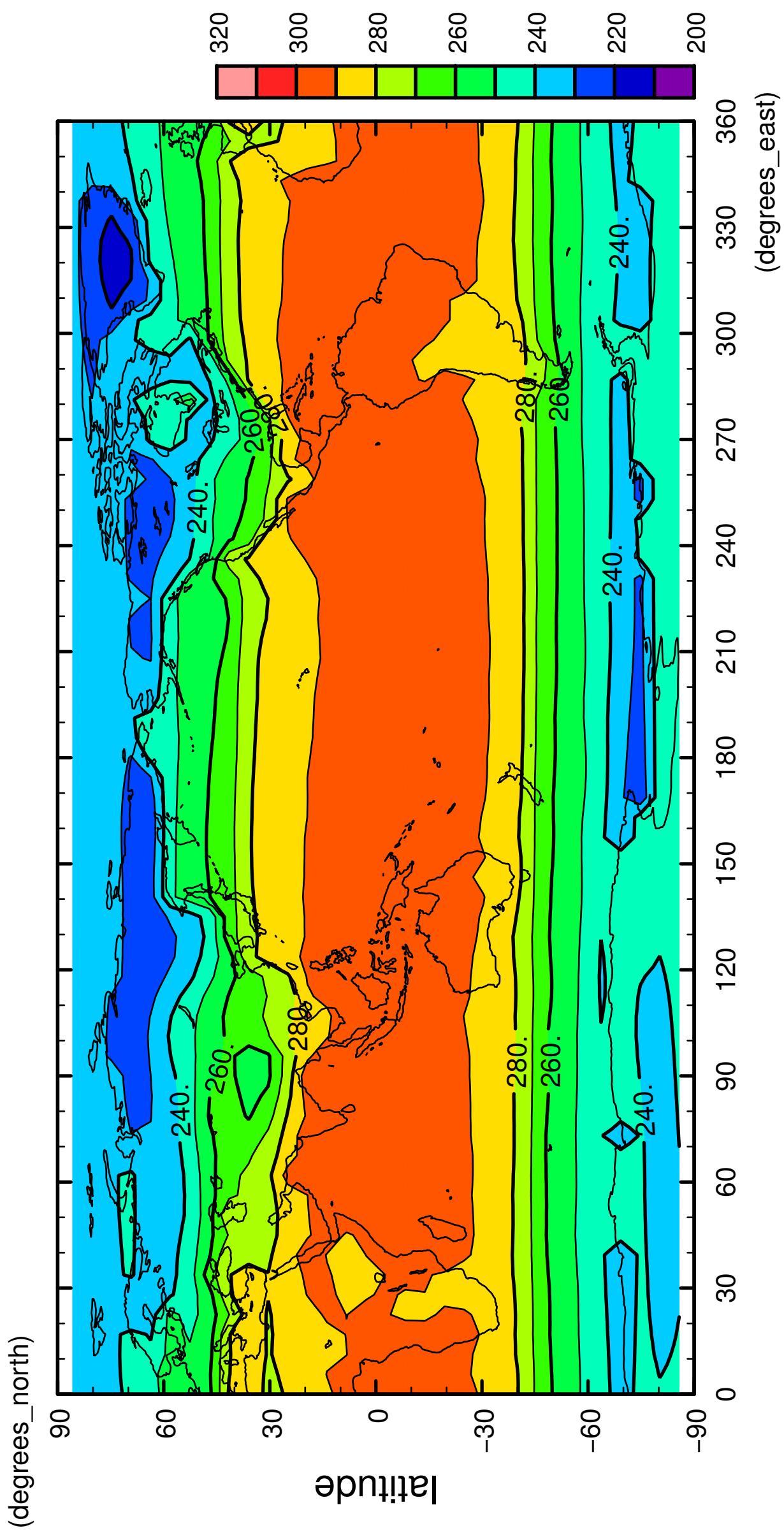
9/12

surface temperature



10/12

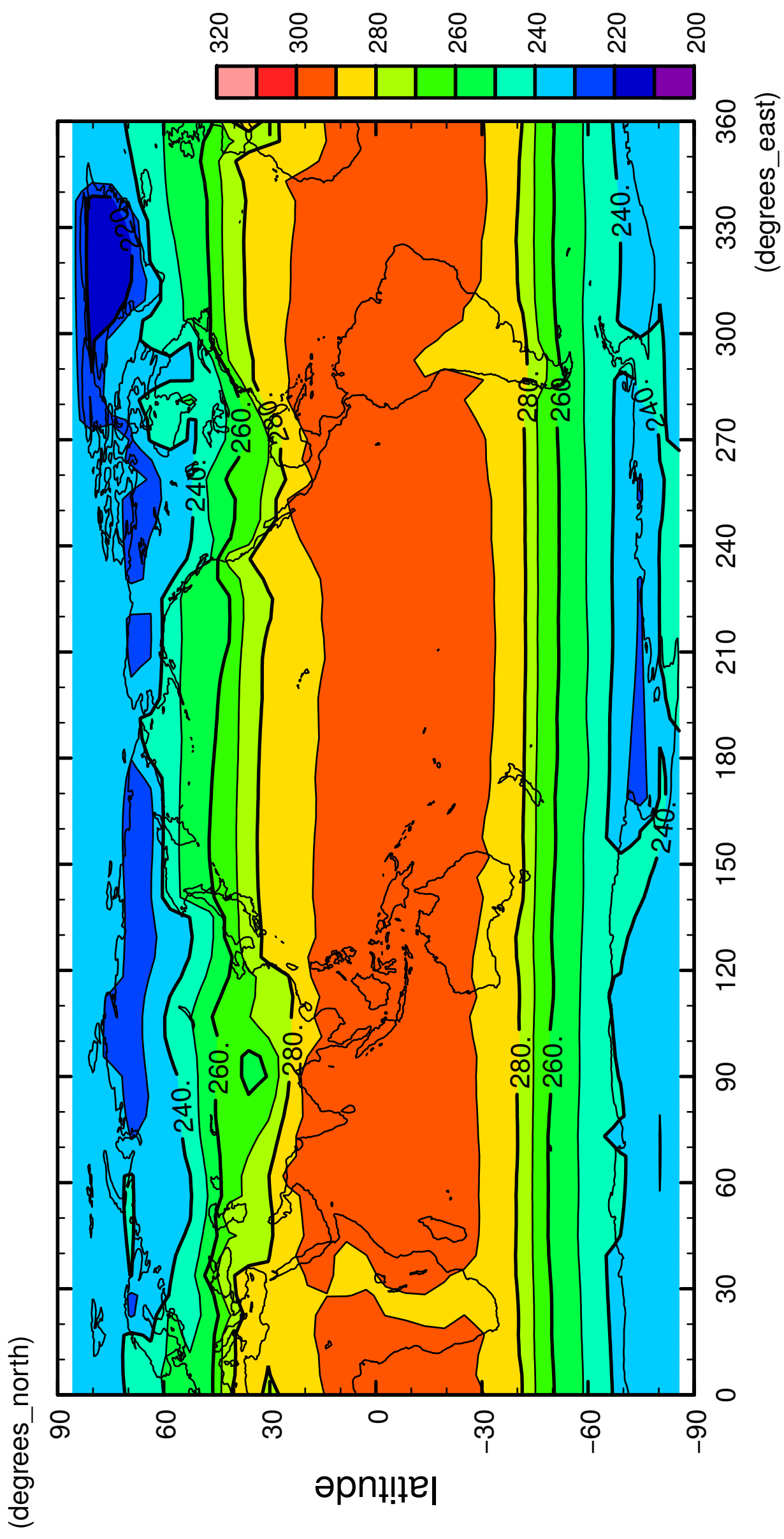
surface temperature



longitude
CONTOUR INTERVAL = 1.000E+01

11/12

surface temperature



longitude

CONTOUR INTERVAL = 1.000E+01

12/12

surface temperature

