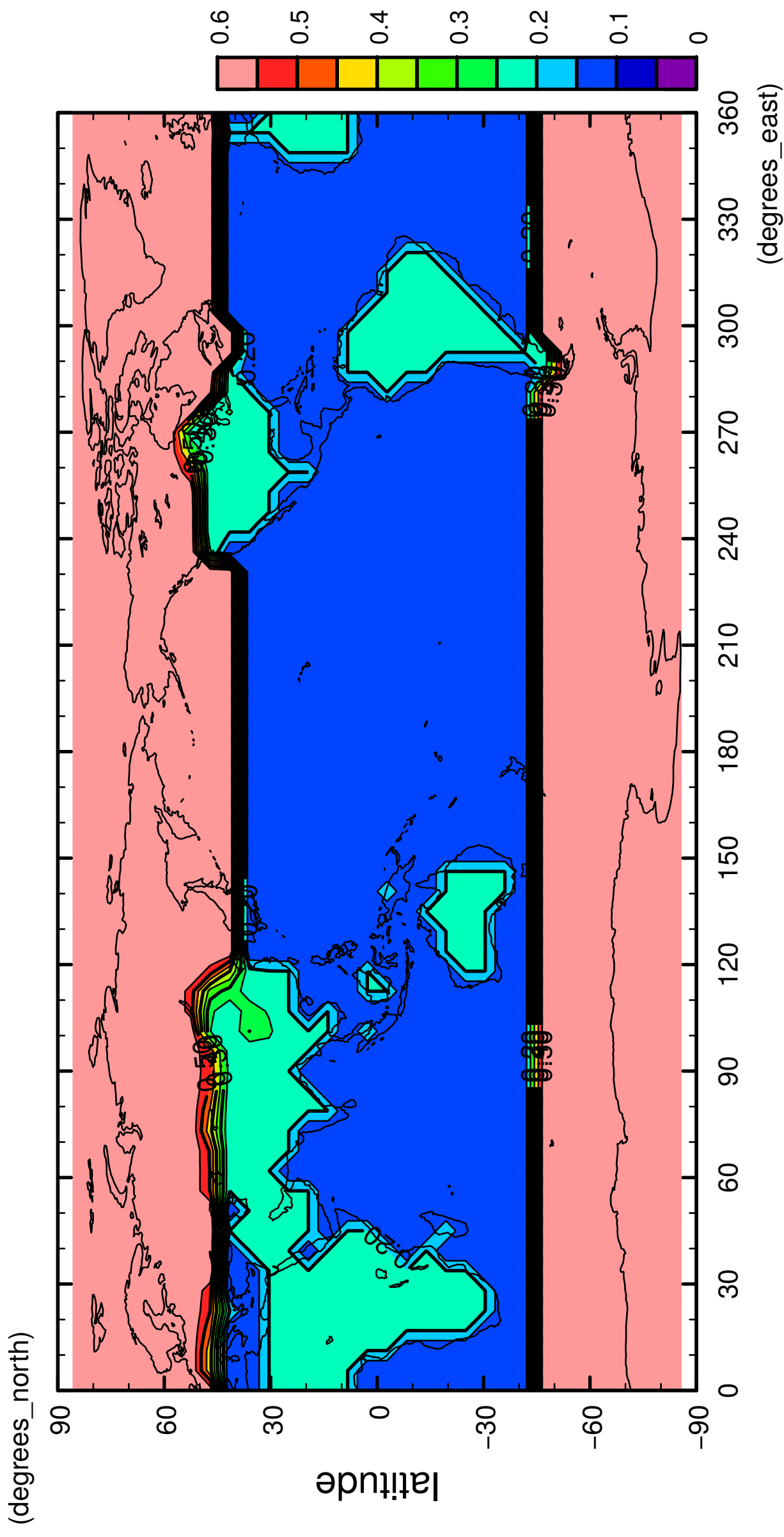


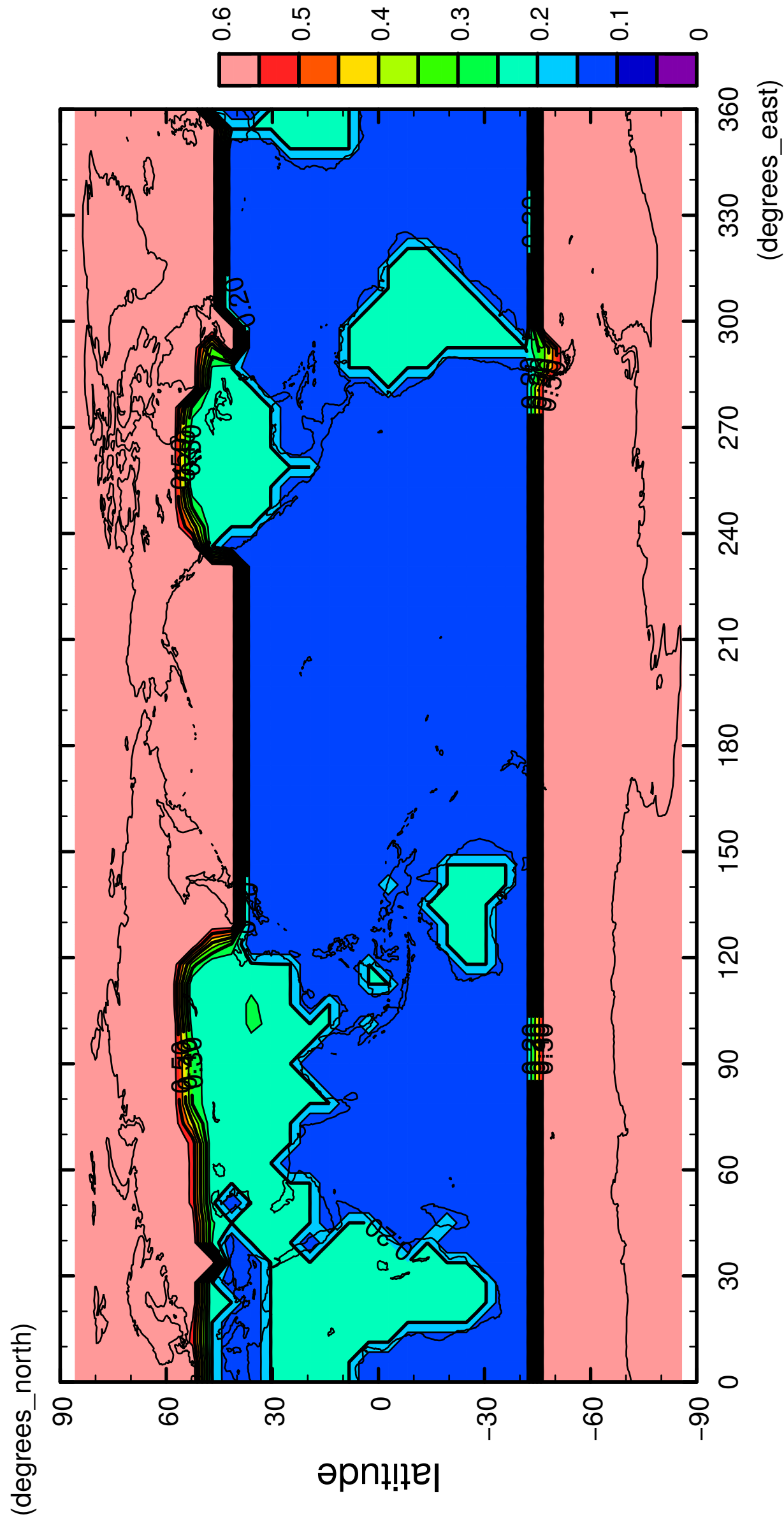
1/12

surface albedo



2/12

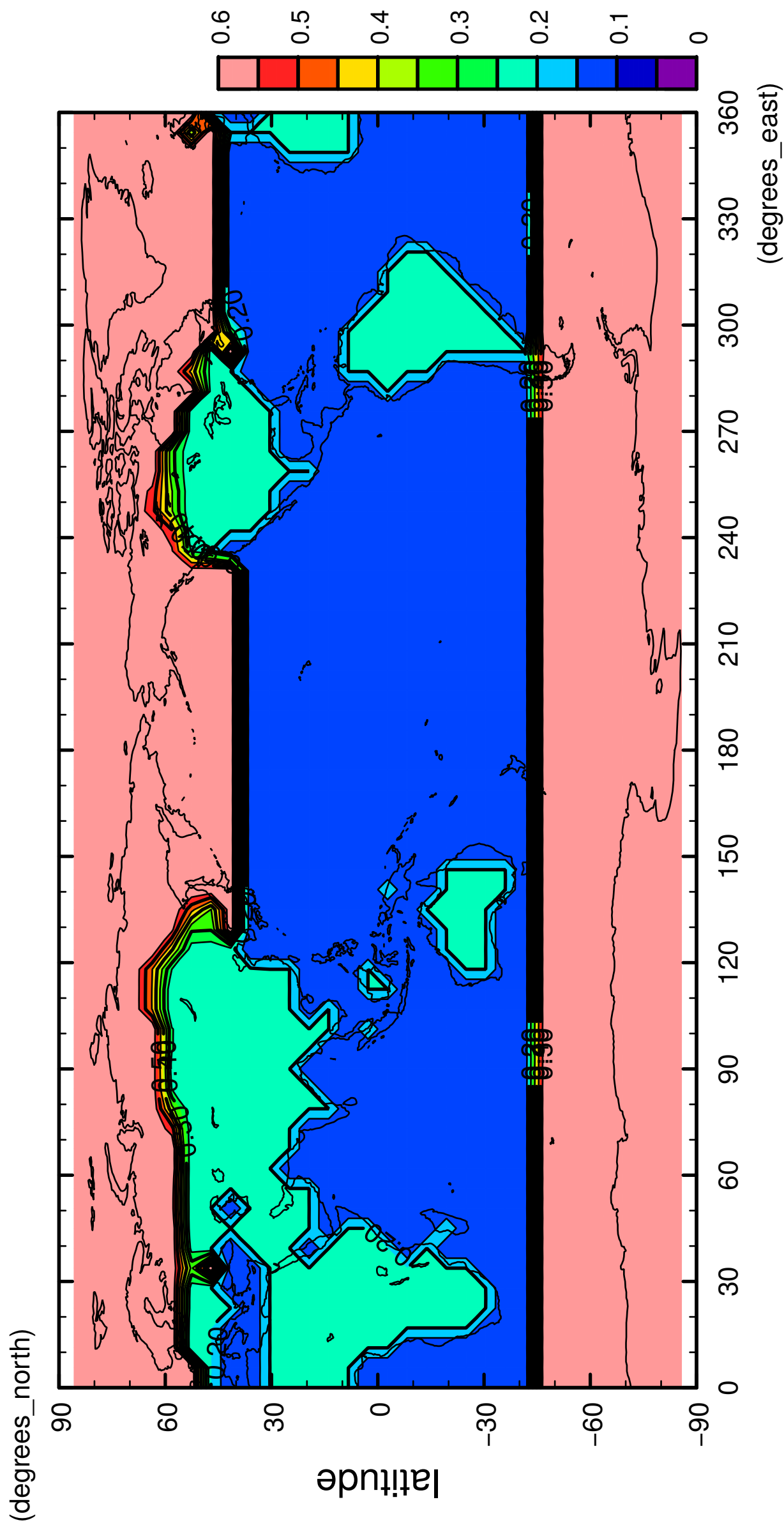
surface albedo



longitude
CONTOUR INTERVAL = 5.000E-02

3/12

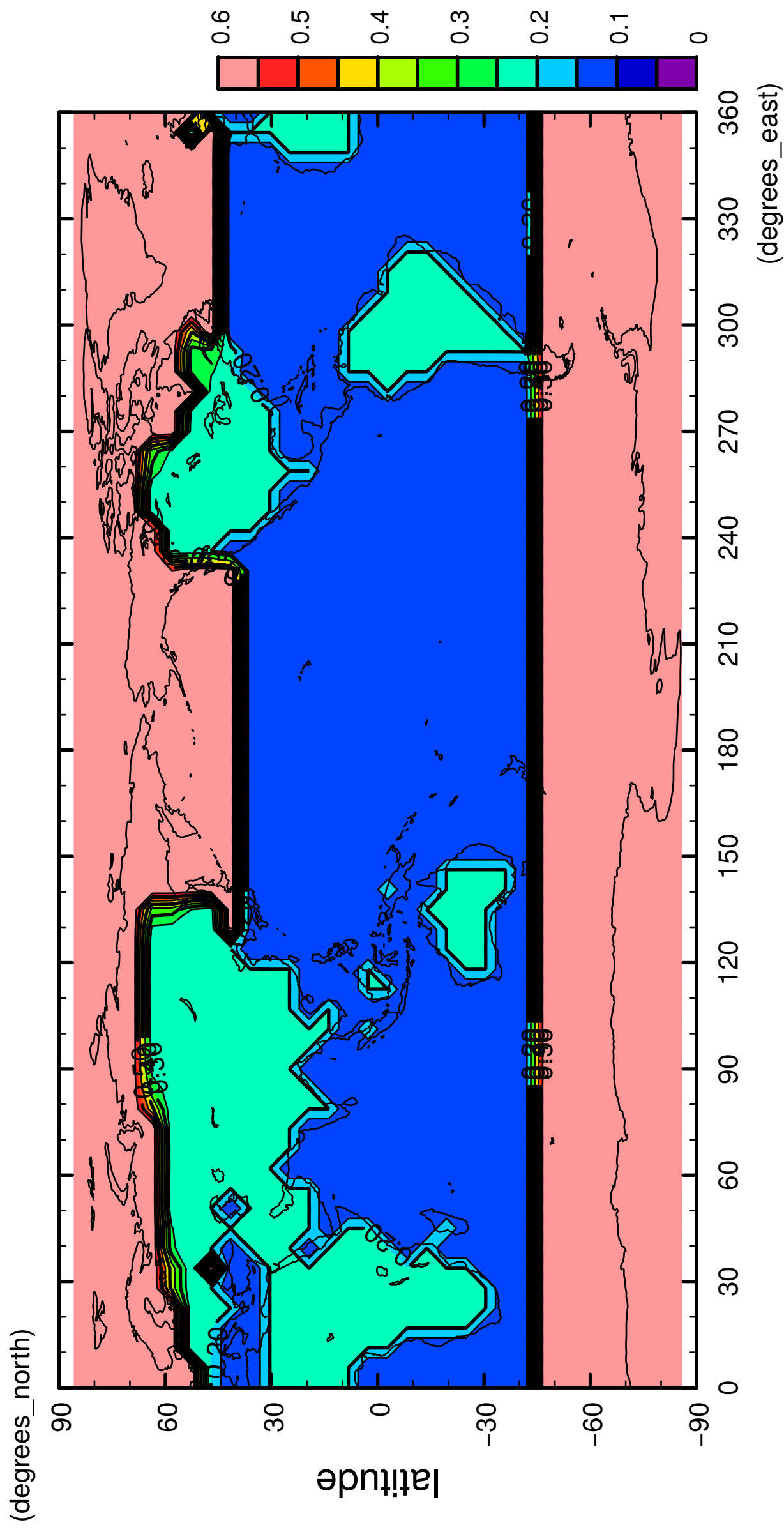
surface albedo



longitude
CONTOUR INTERVAL = 5.000E-02

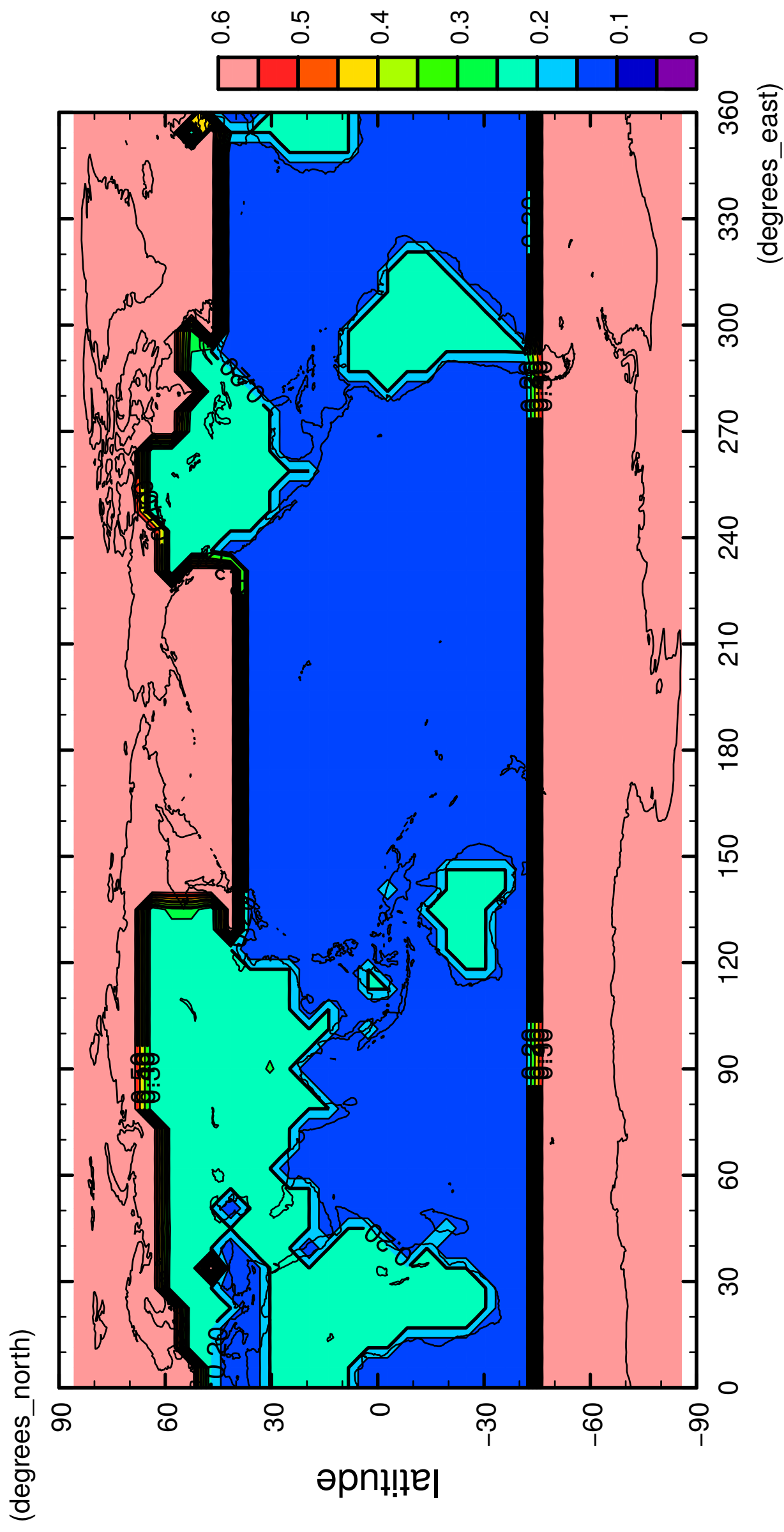
4/12

surface albedo



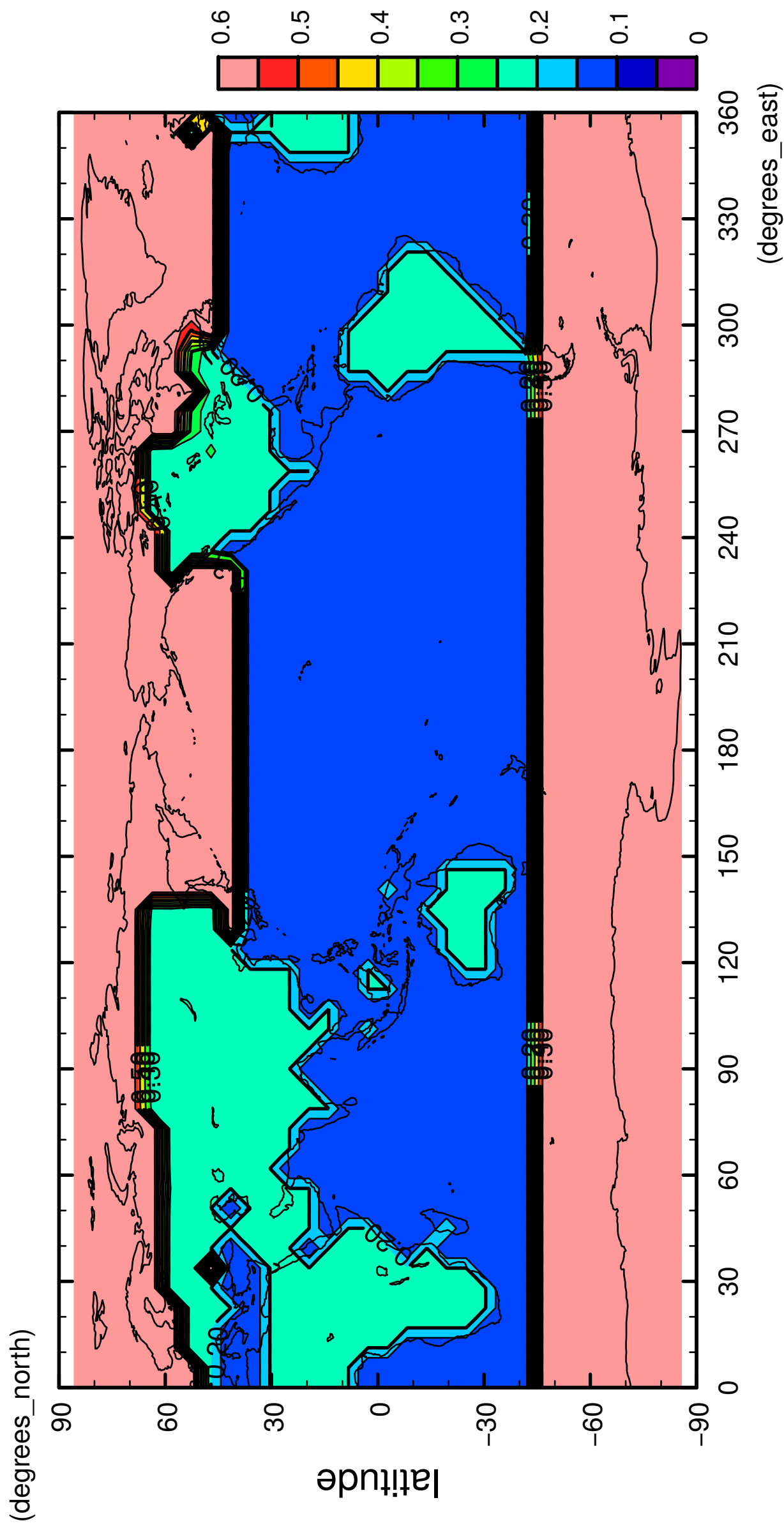
5/12

surface albedo



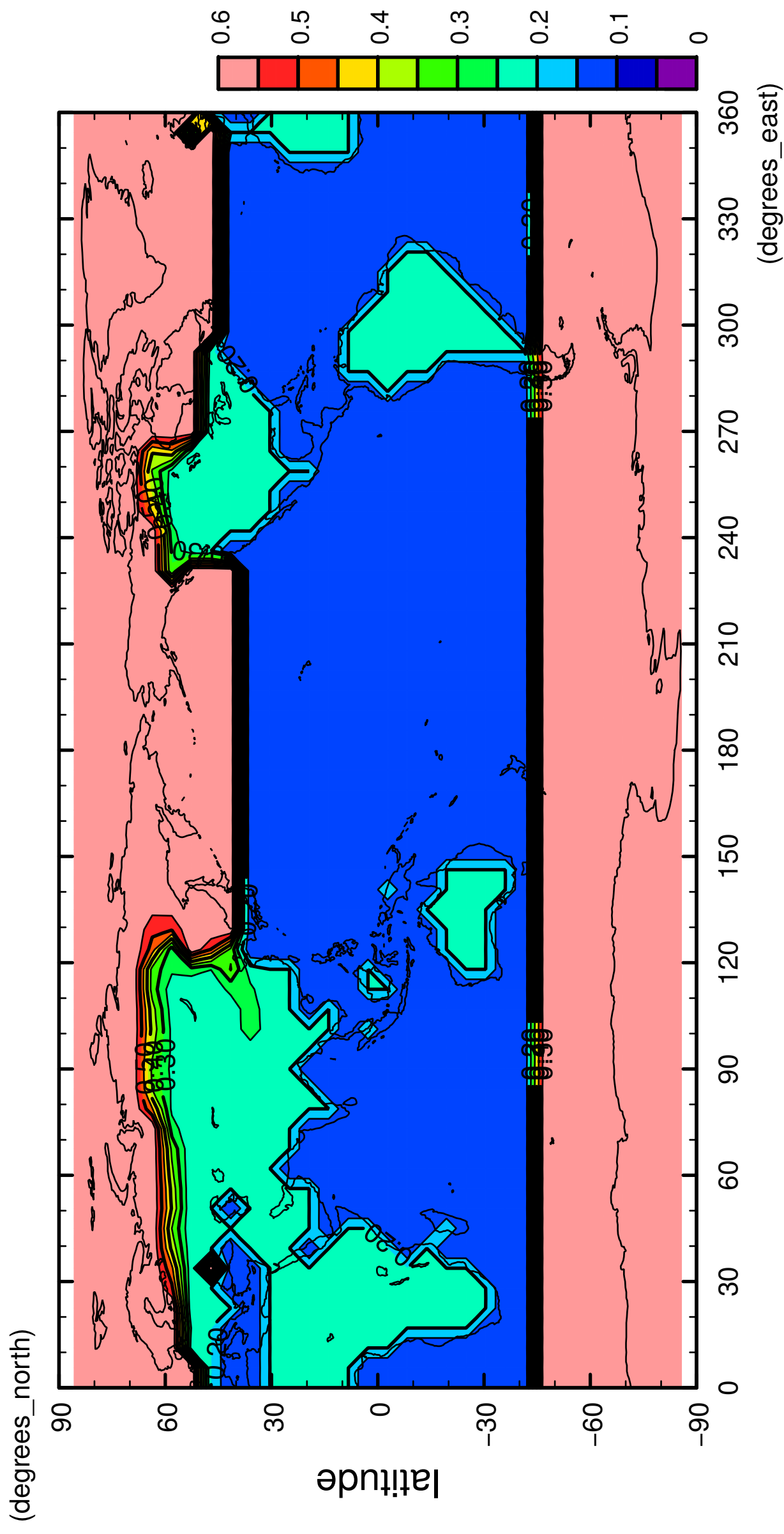
6/12

surface albedo



7/12

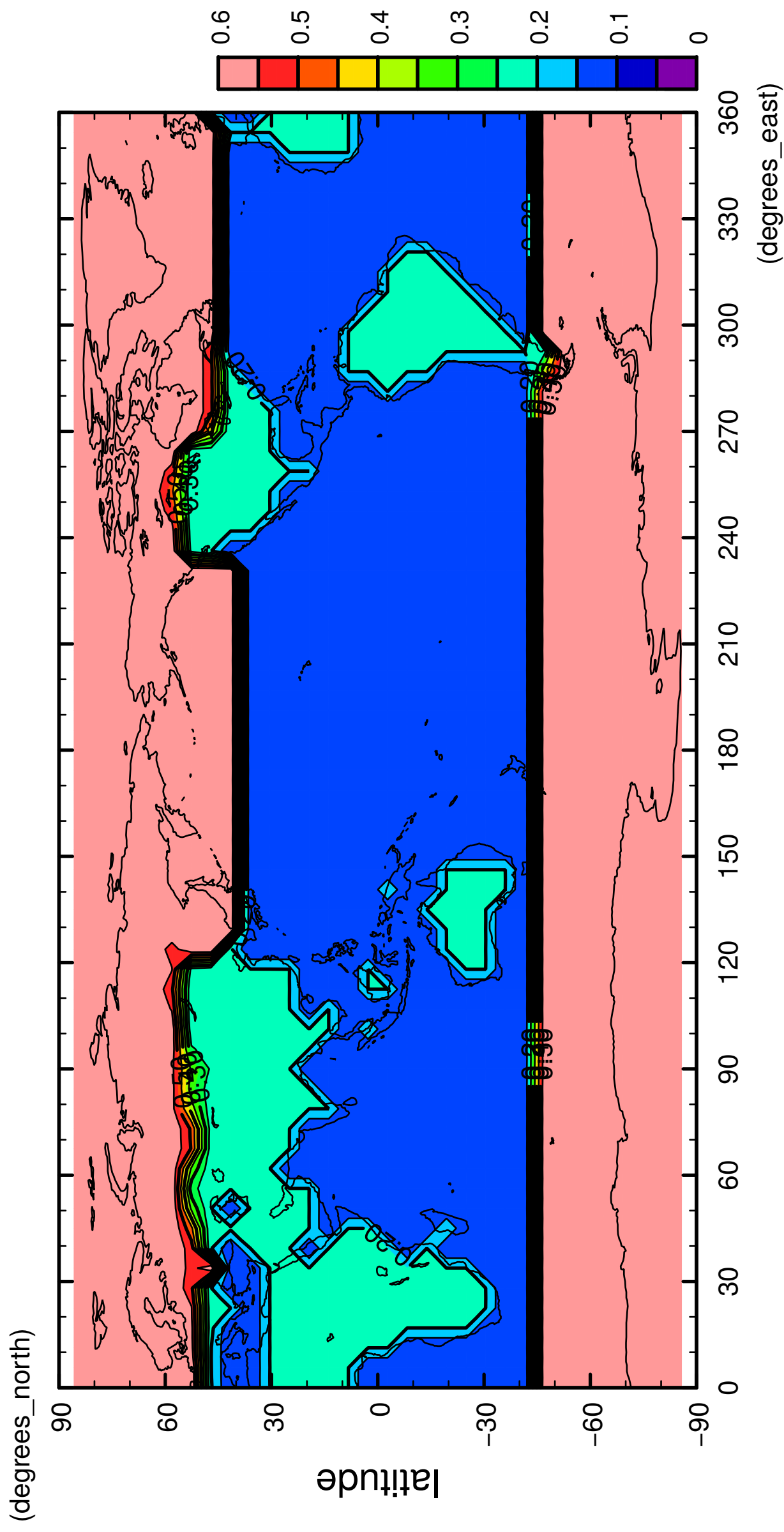
surface albedo



longitude
CONTOUR INTERVAL = 5.000E-02

8/12

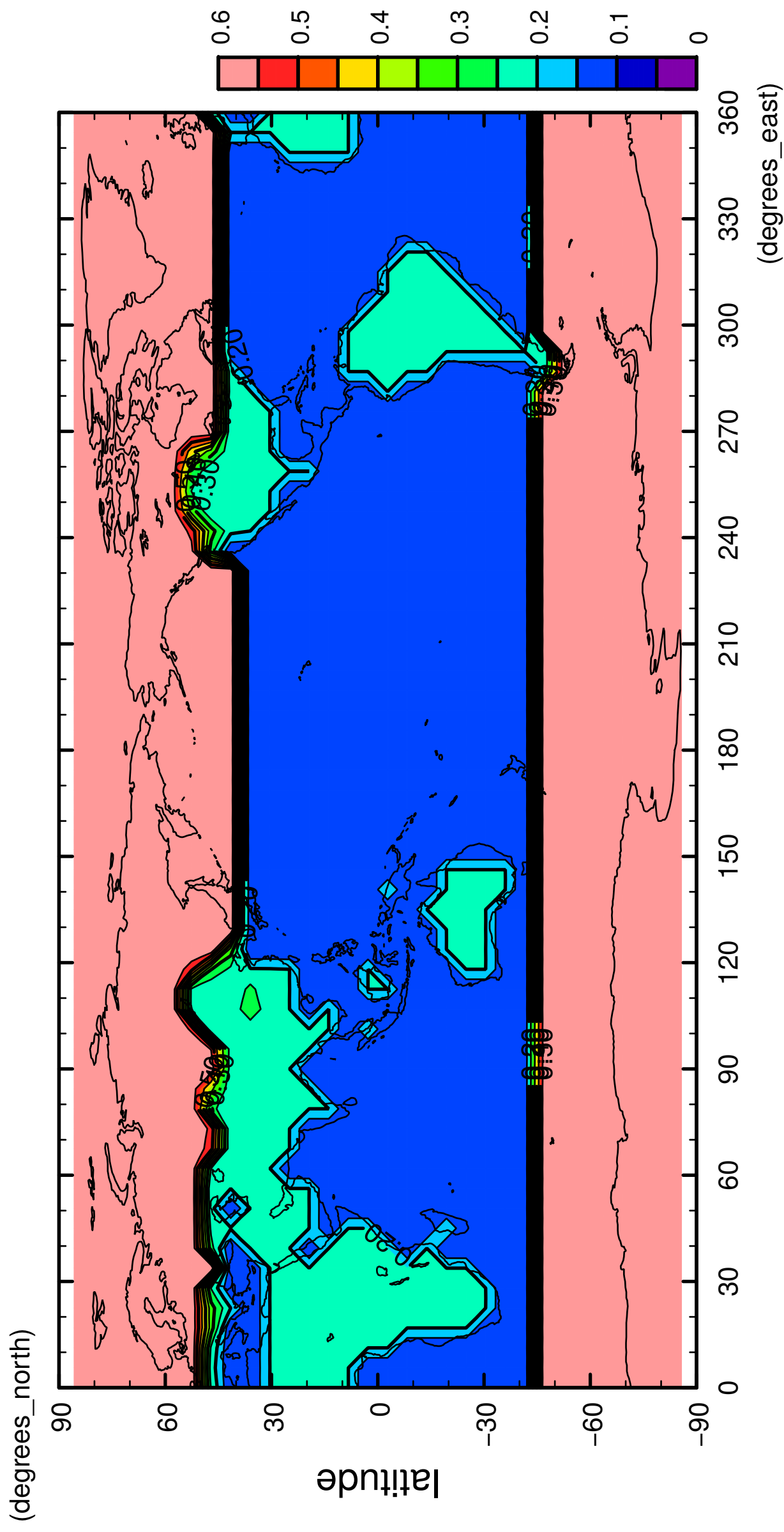
surface albedo



longitude
CONTOUR INTERVAL = 5.000E-02

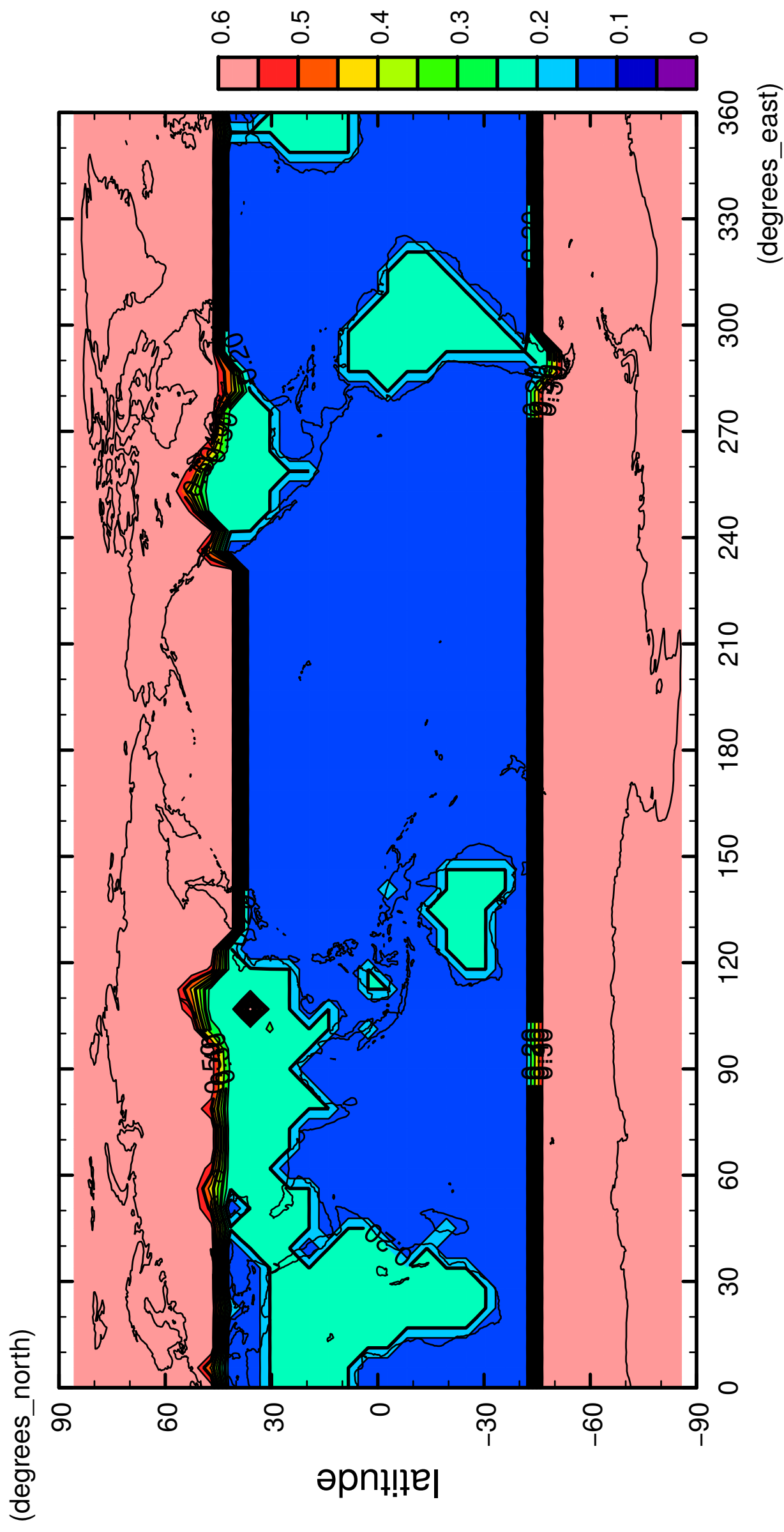
9/12

surface albedo



10/12

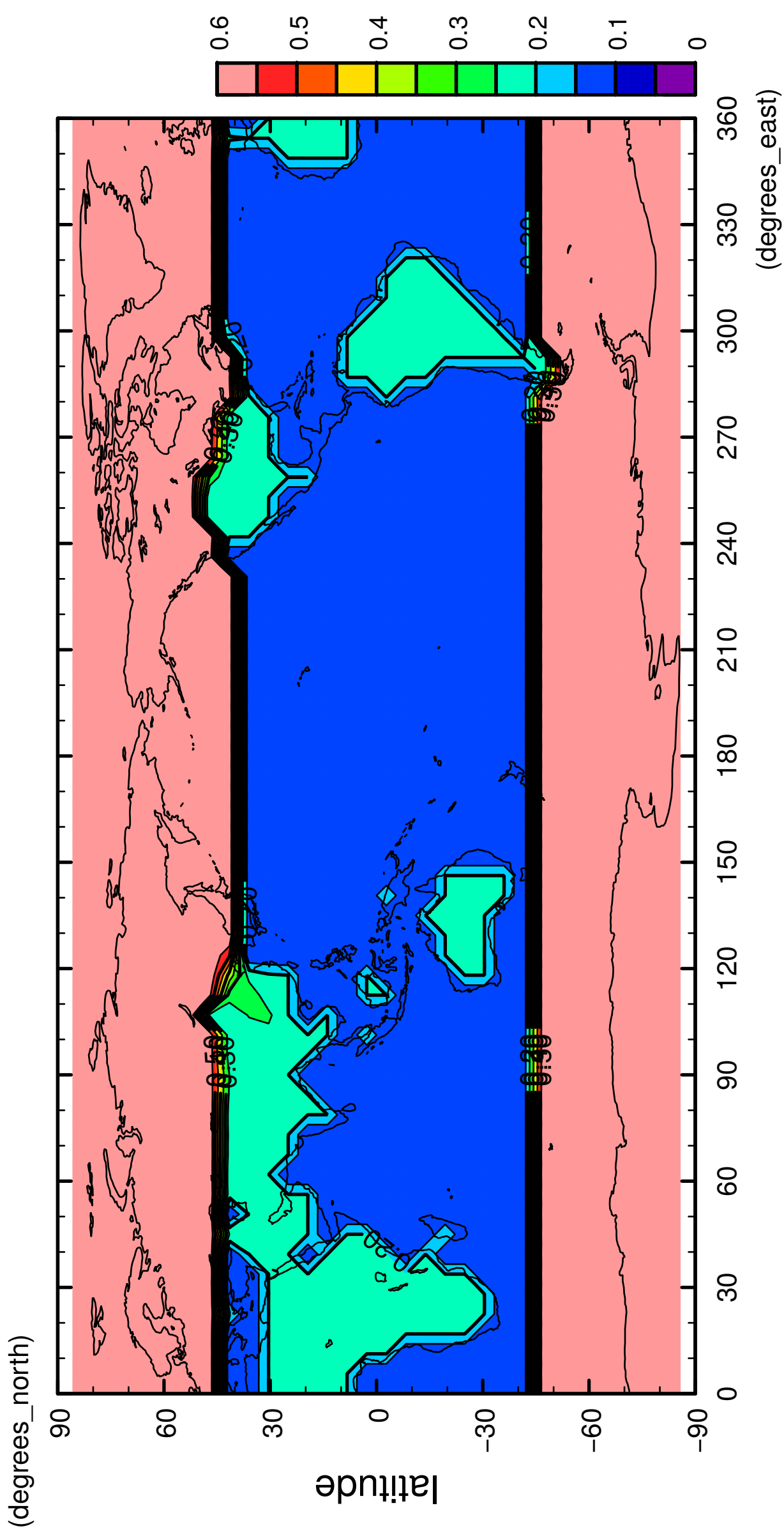
surface albedo



longitude
CONTOUR INTERVAL = 5.000E-02

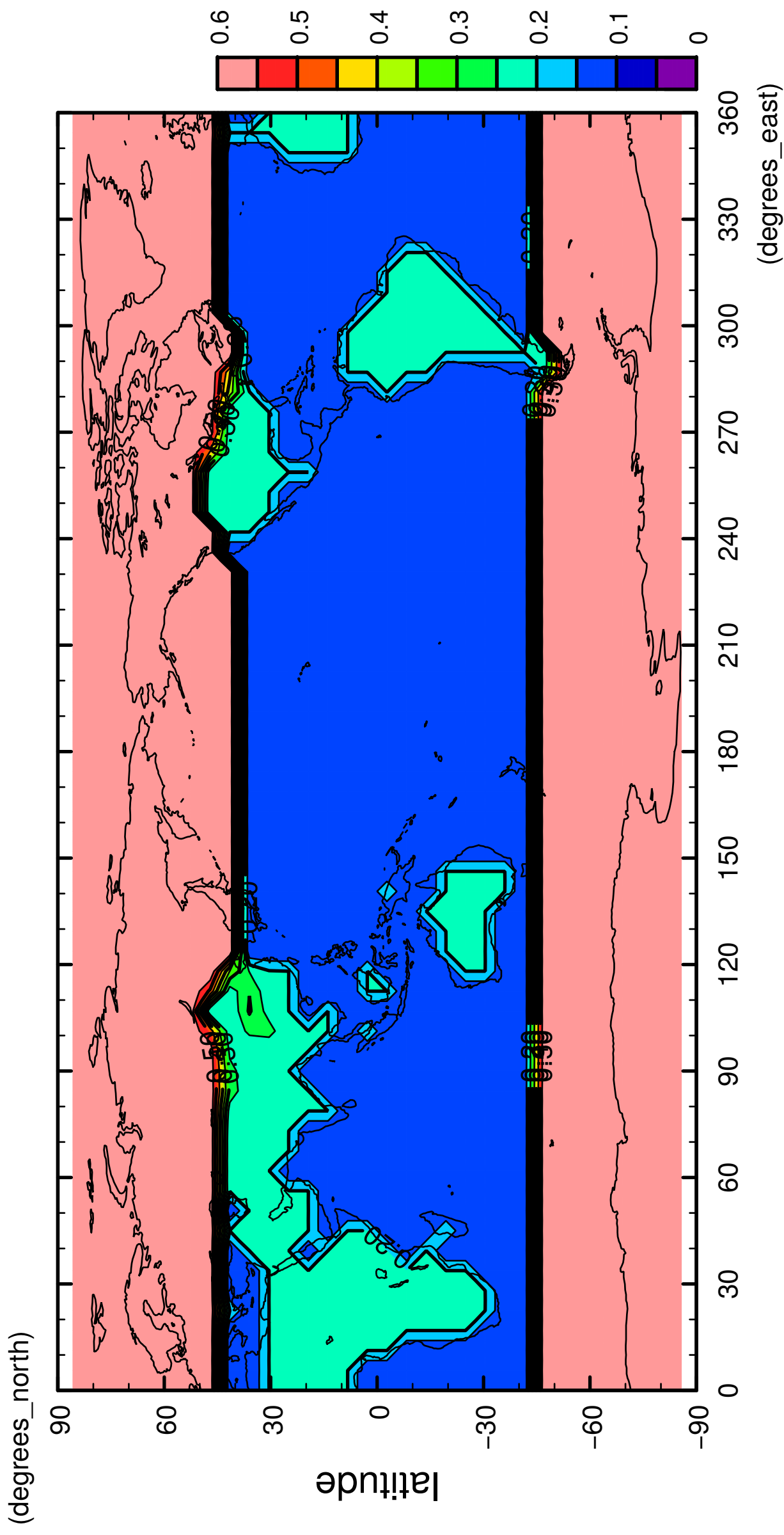
11/12

surface albedo



12/12

surface albedo



longitude
CONTOUR INTERVAL = 5.000E-02