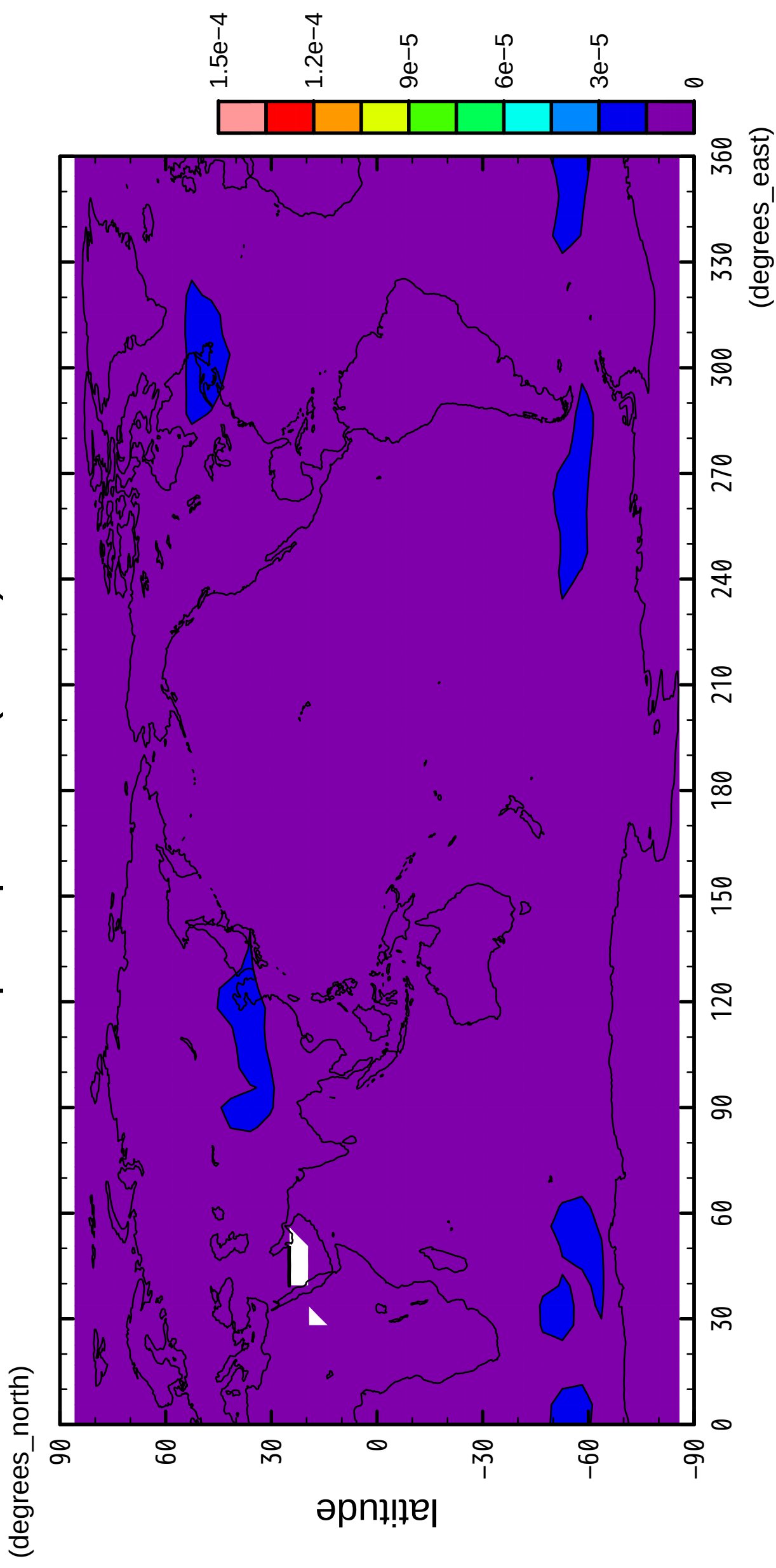


1/12

# precipitation (snow)

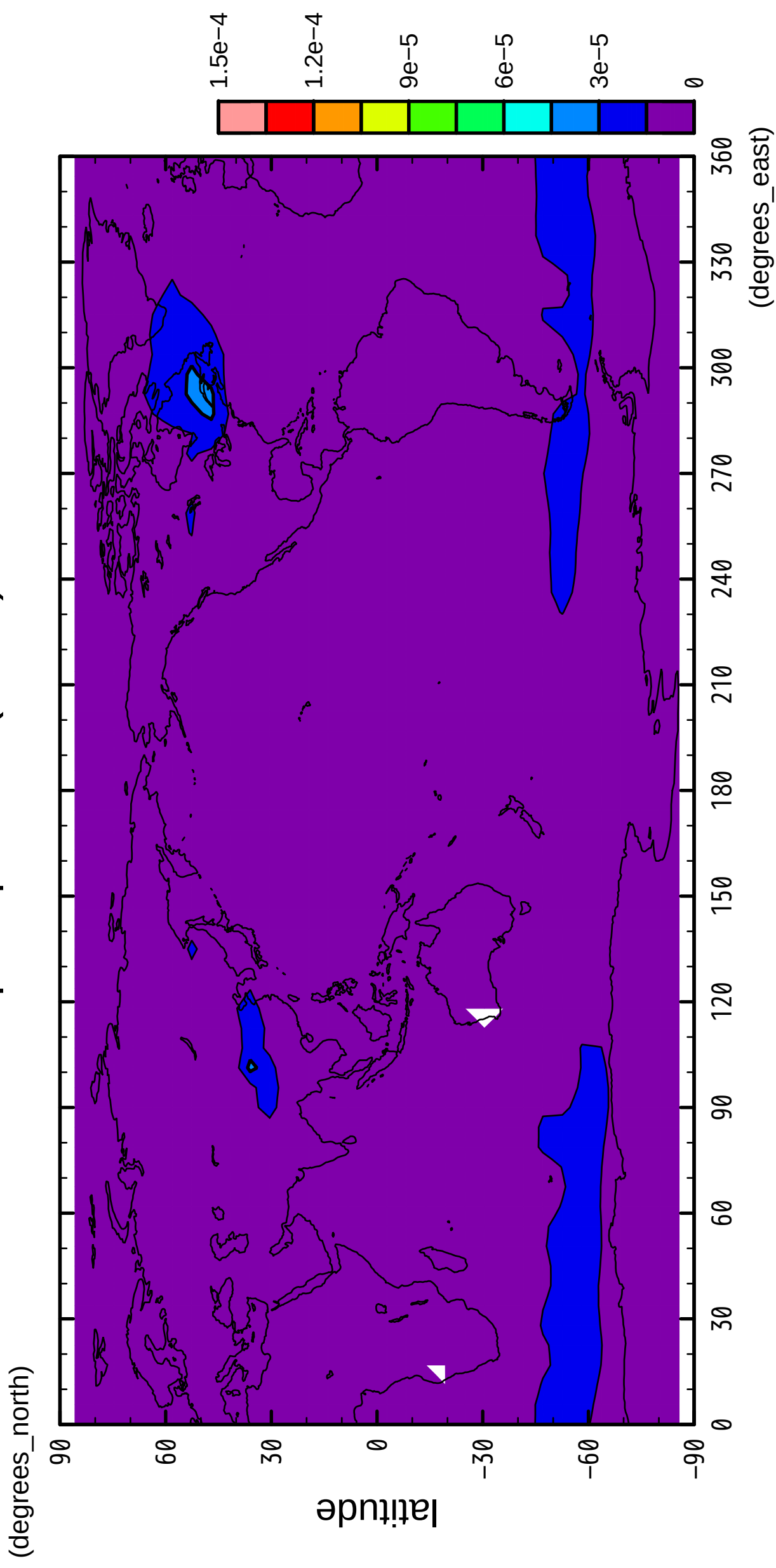


longitude

CONTOUR INTERVAL = 1.500E-05

2/12

# precipitation (snow)

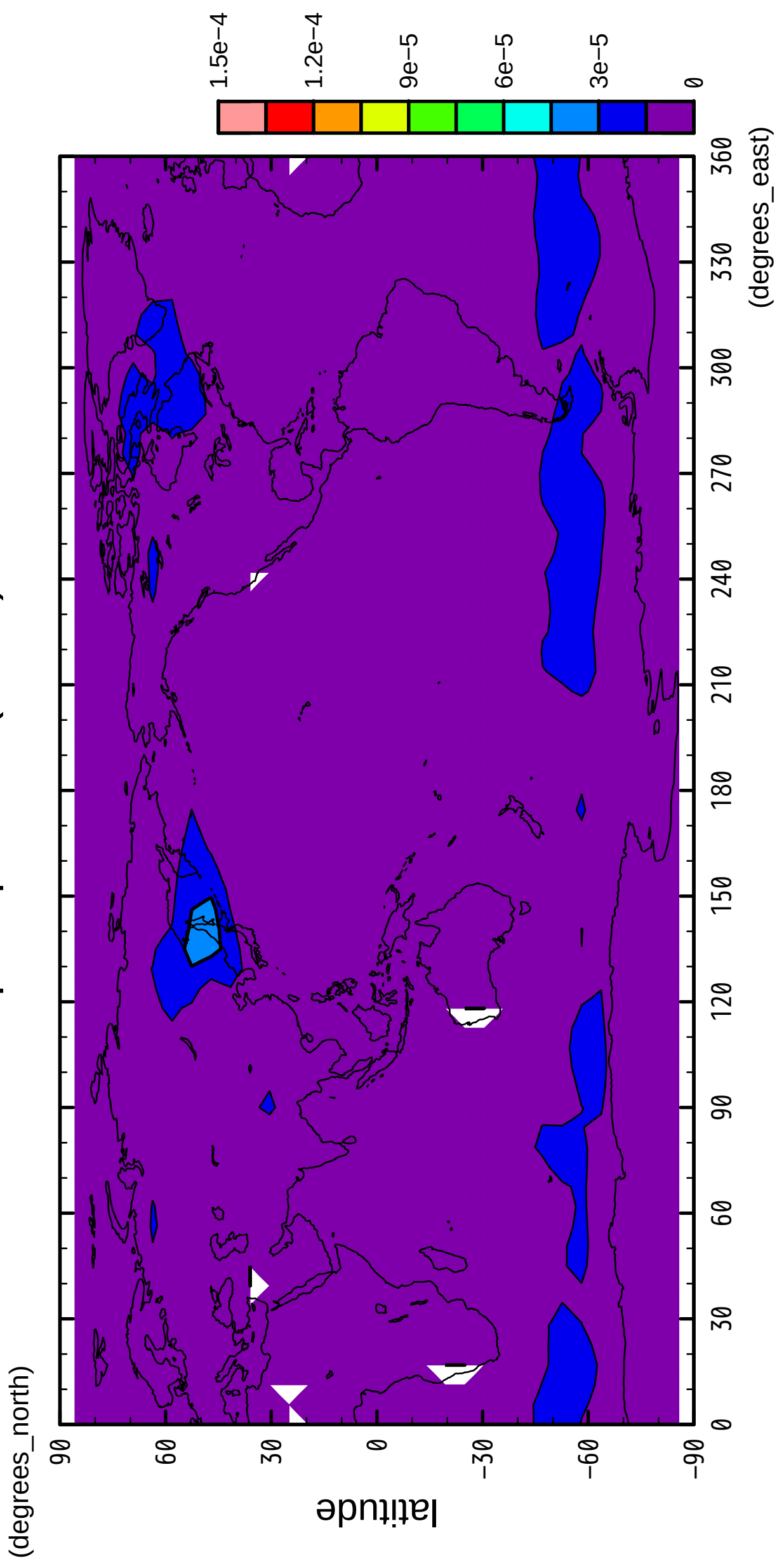


longitude

CONTOUR INTERVAL = 1.500E-05

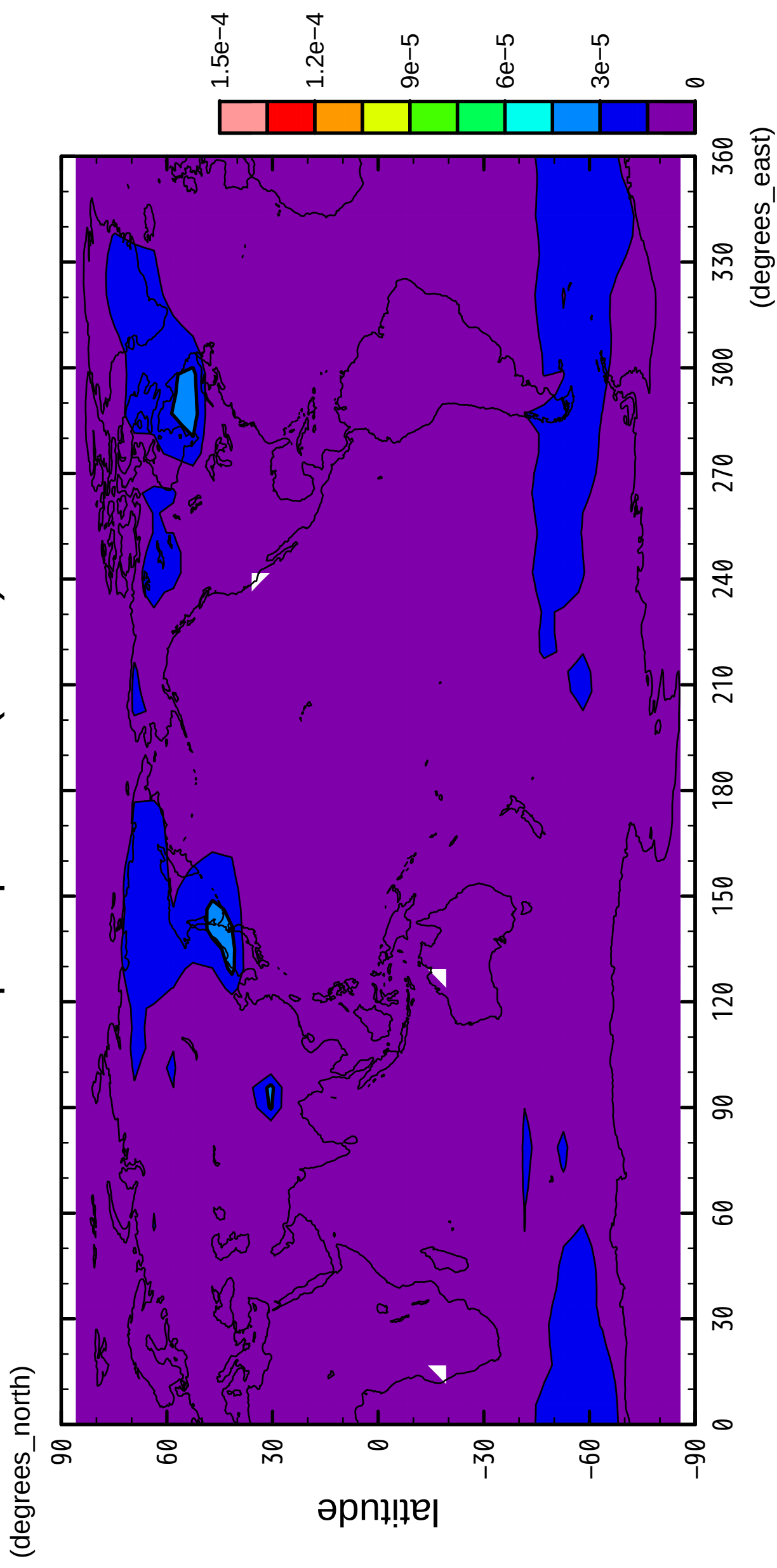
3/12

# precipitation (snow)



4/12

# precipitation (snow)

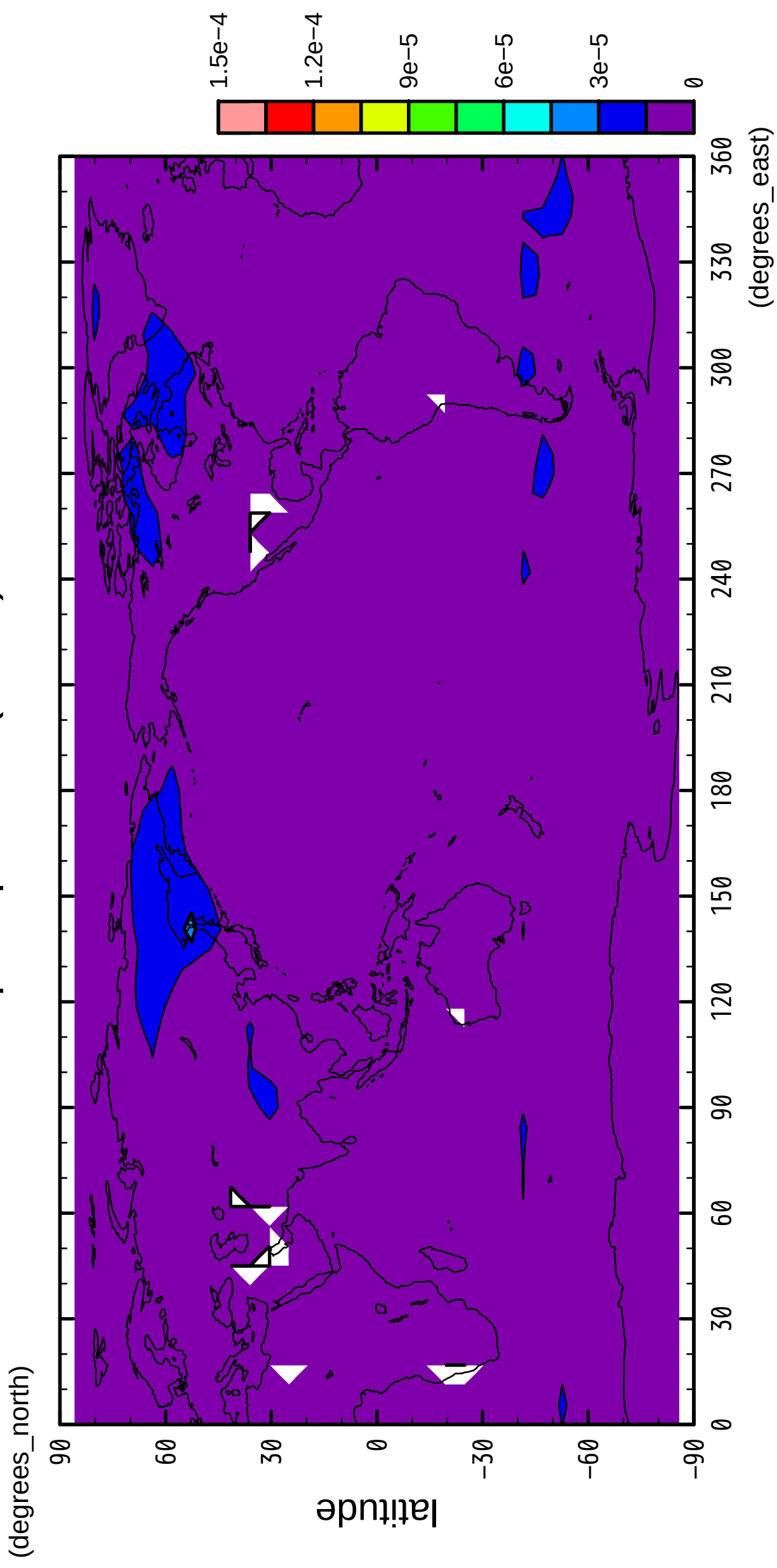


longitude

CONTOUR INTERVAL = 1.500E-05

5/12

# precipitation (snow)

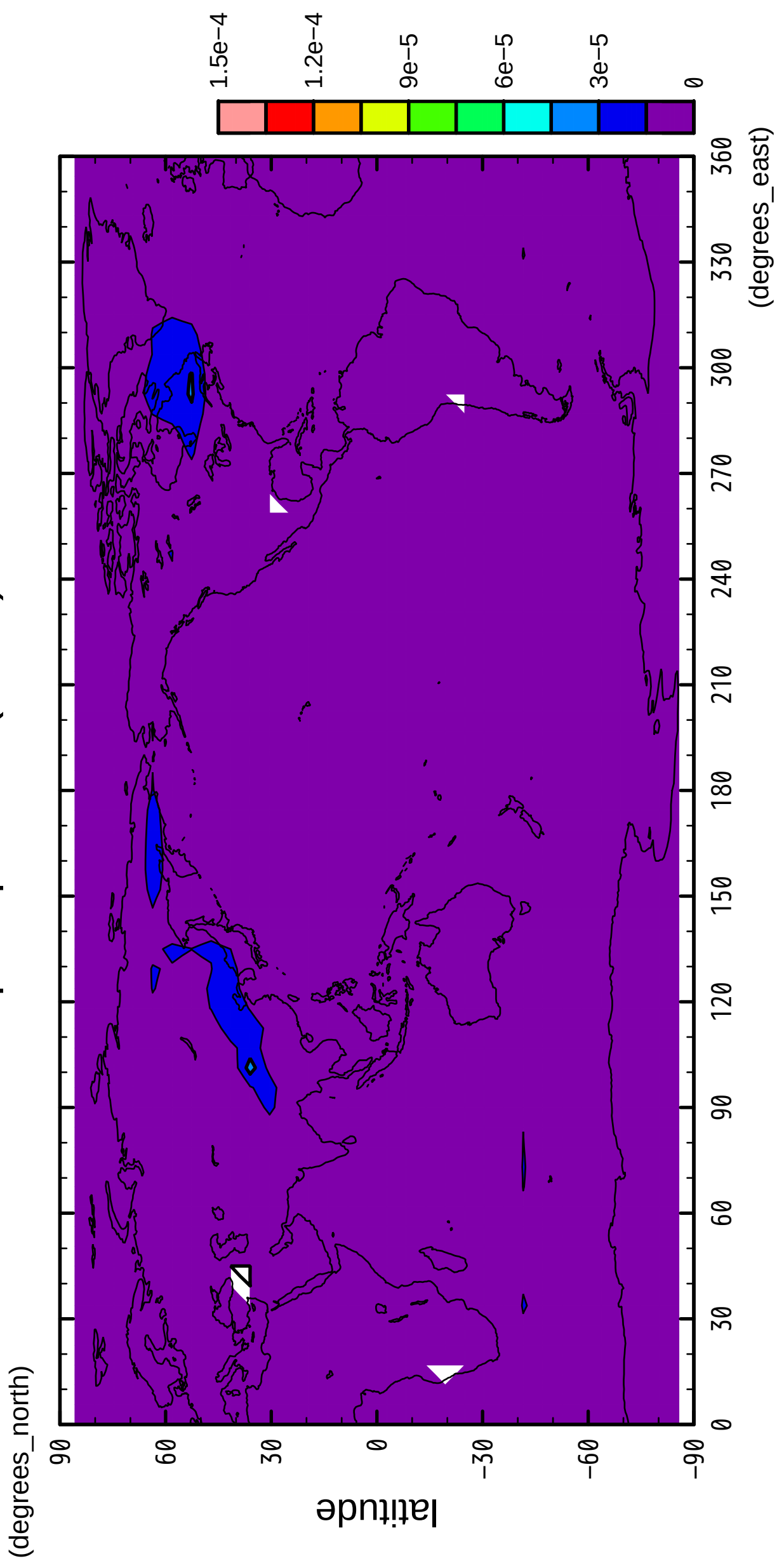


longitude

CONTOUR INTERVAL = 1.500E-05

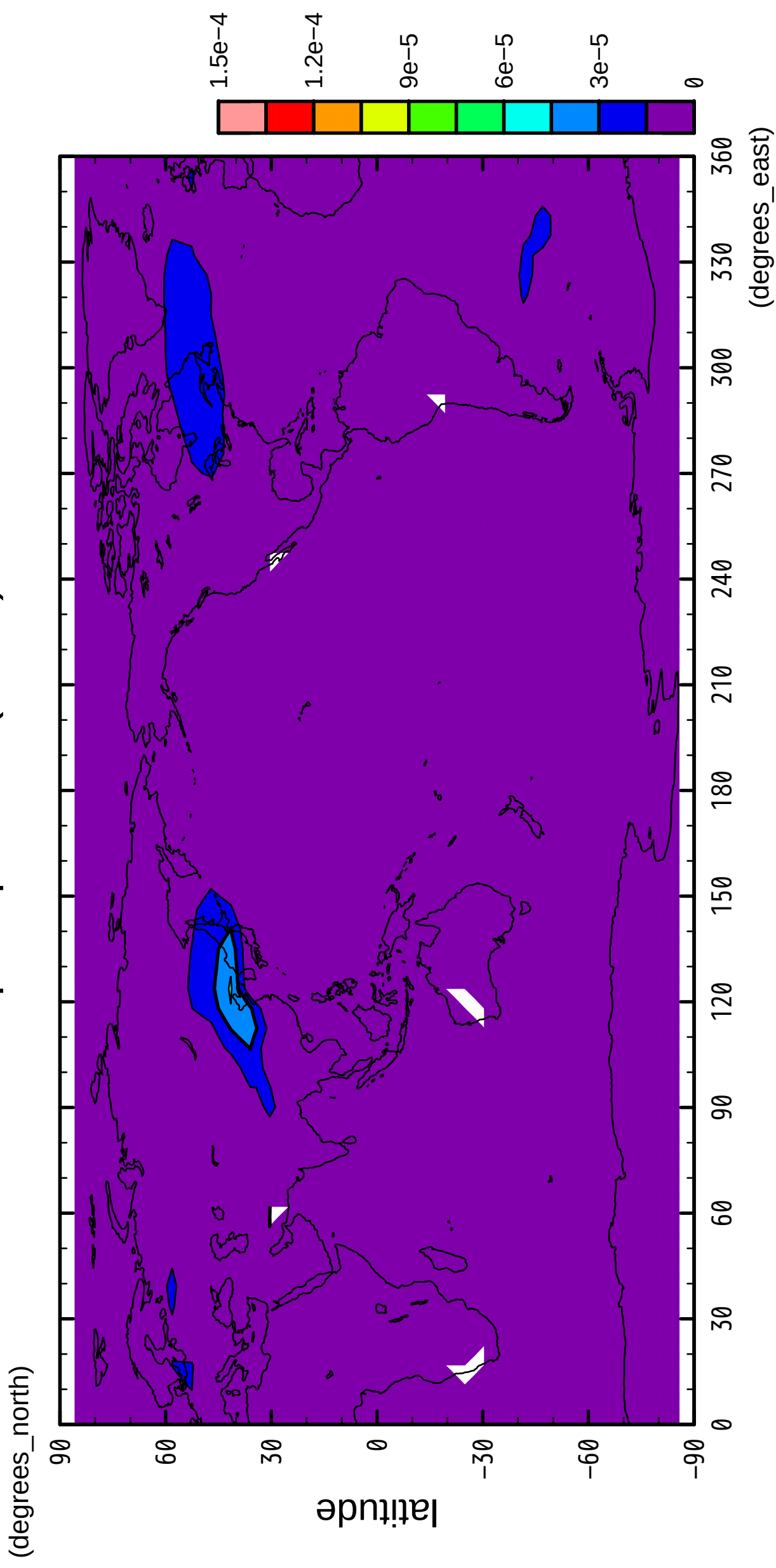
6/12

precipitation (snow)



7/12

# precipitation (snow)

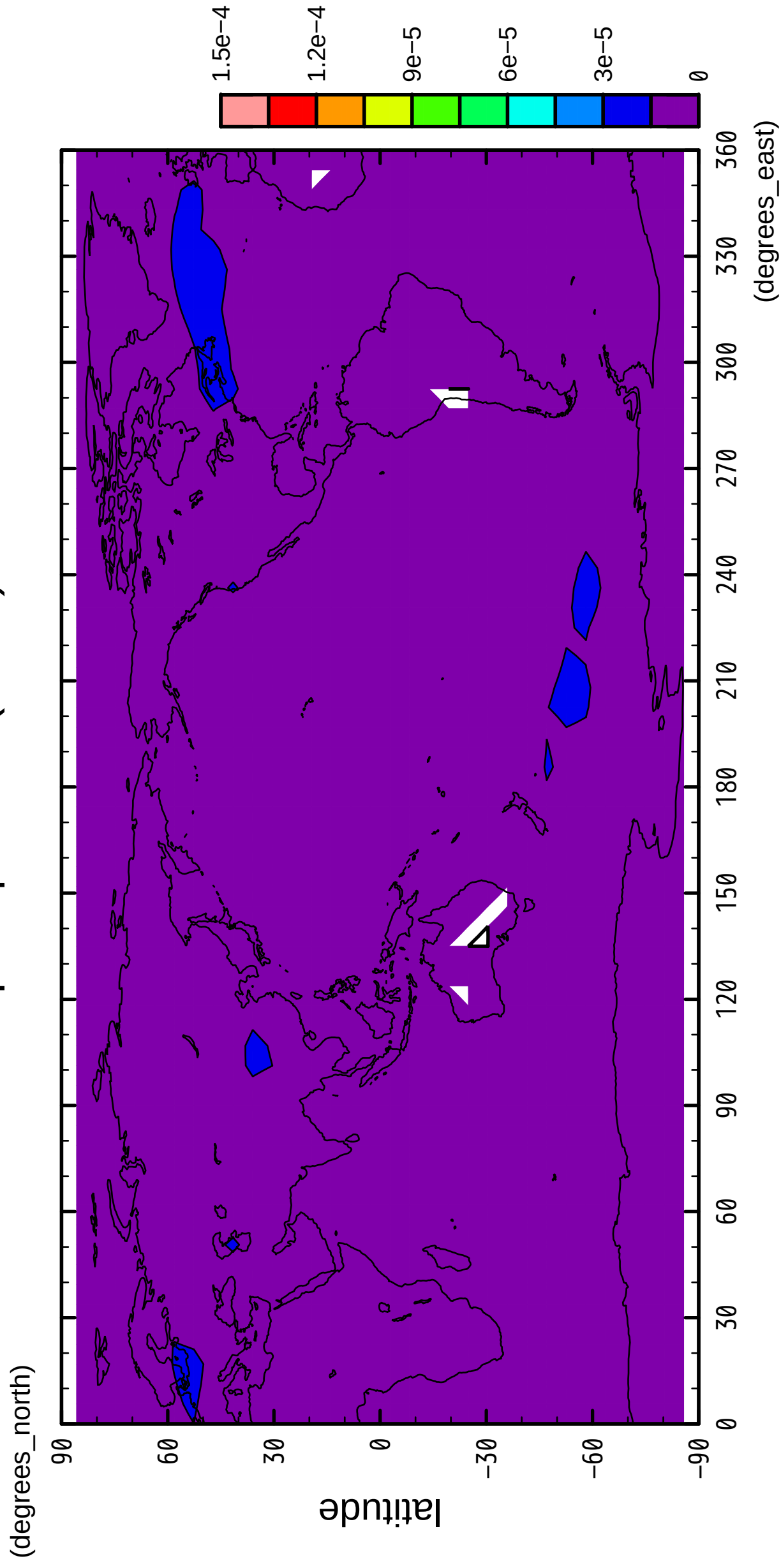


longitude

CONTOUR INTERVAL = 1.500E-05

8/12

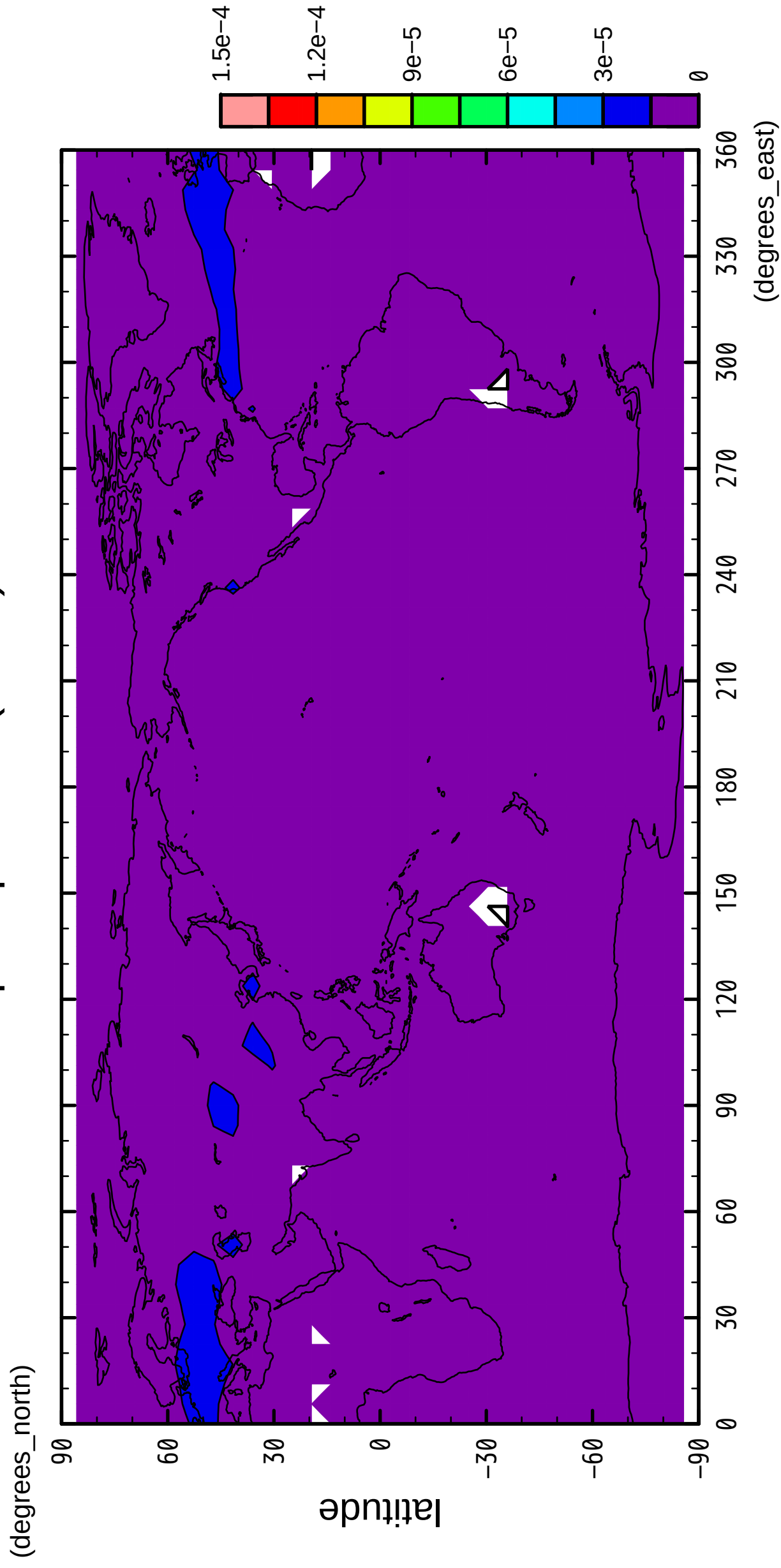
precipitation (snow)





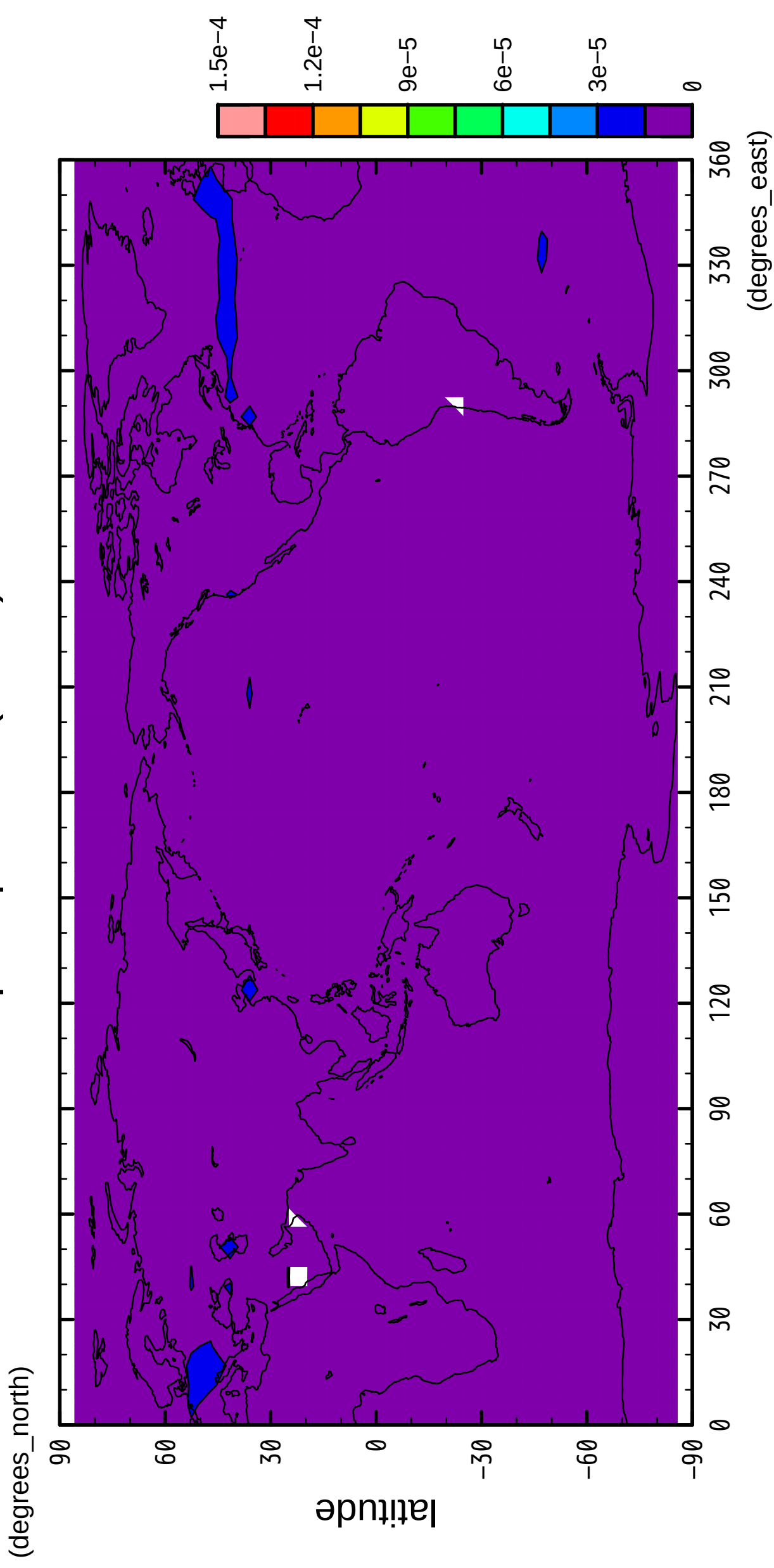
9/12

precipitation (snow)



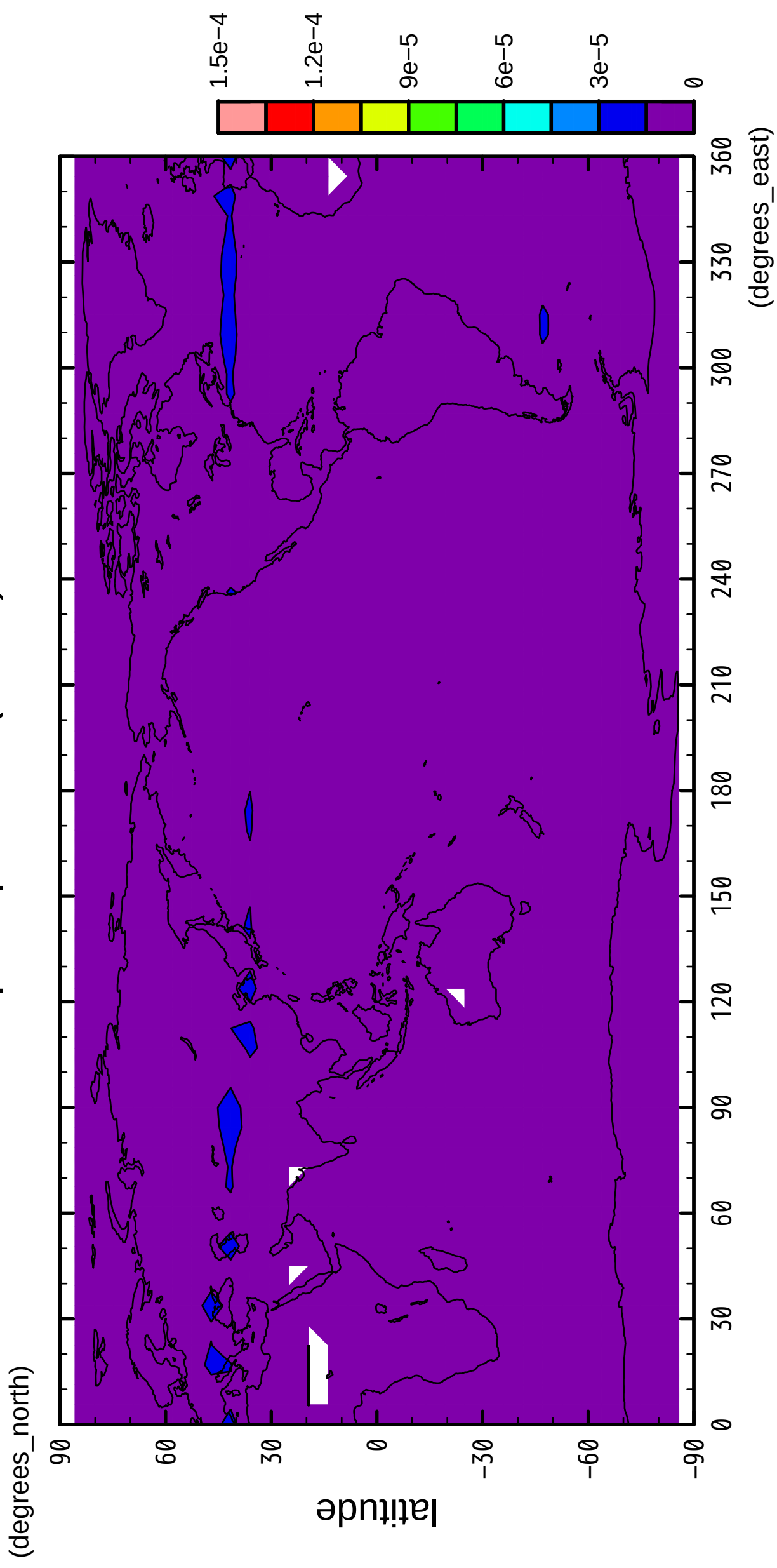
10/12

precipitation (snow)



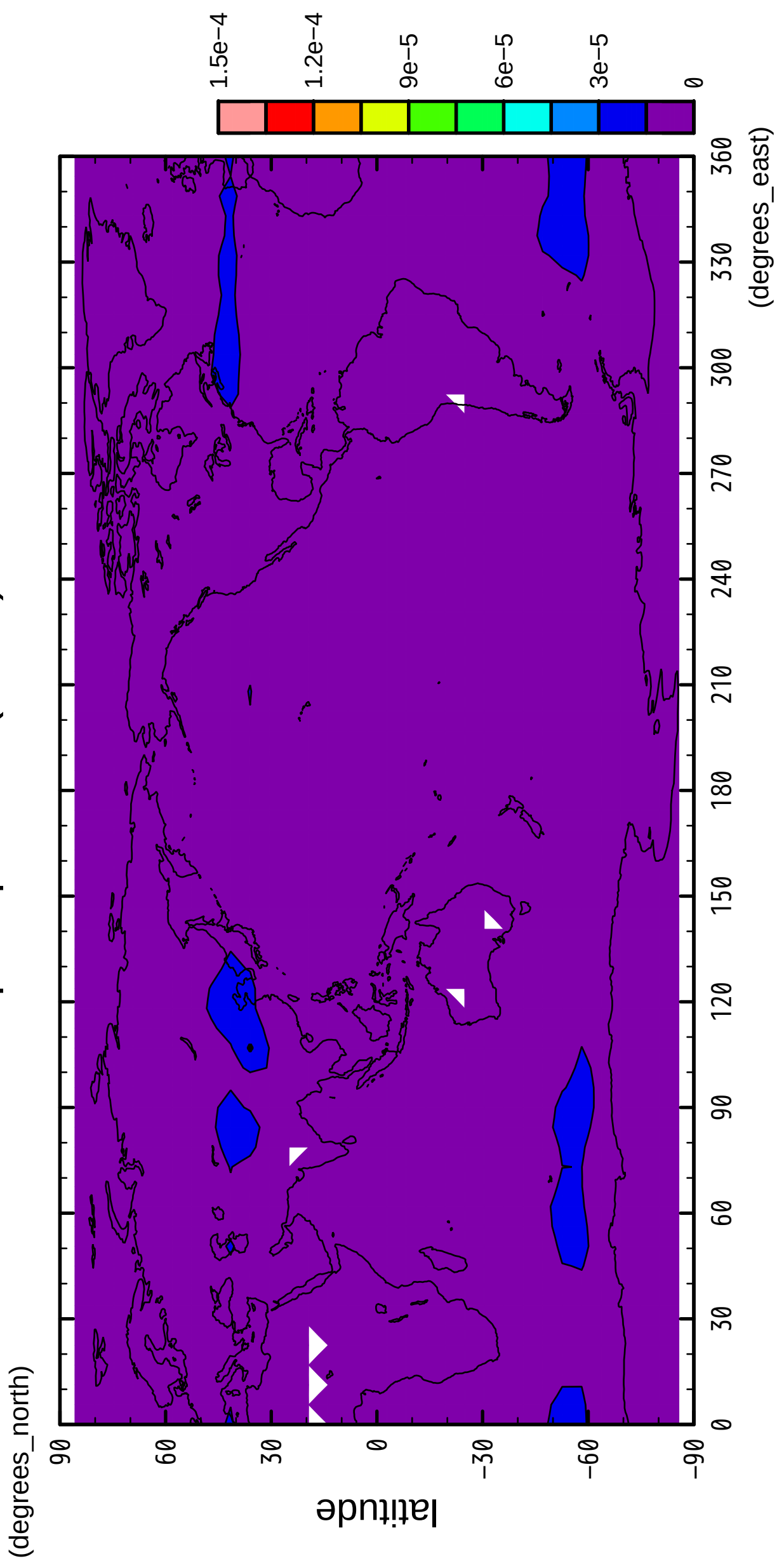
11/12

# precipitation (snow)



12/12

# precipitation (snow)



longitude

CONTOUR INTERVAL = 1.500E-05