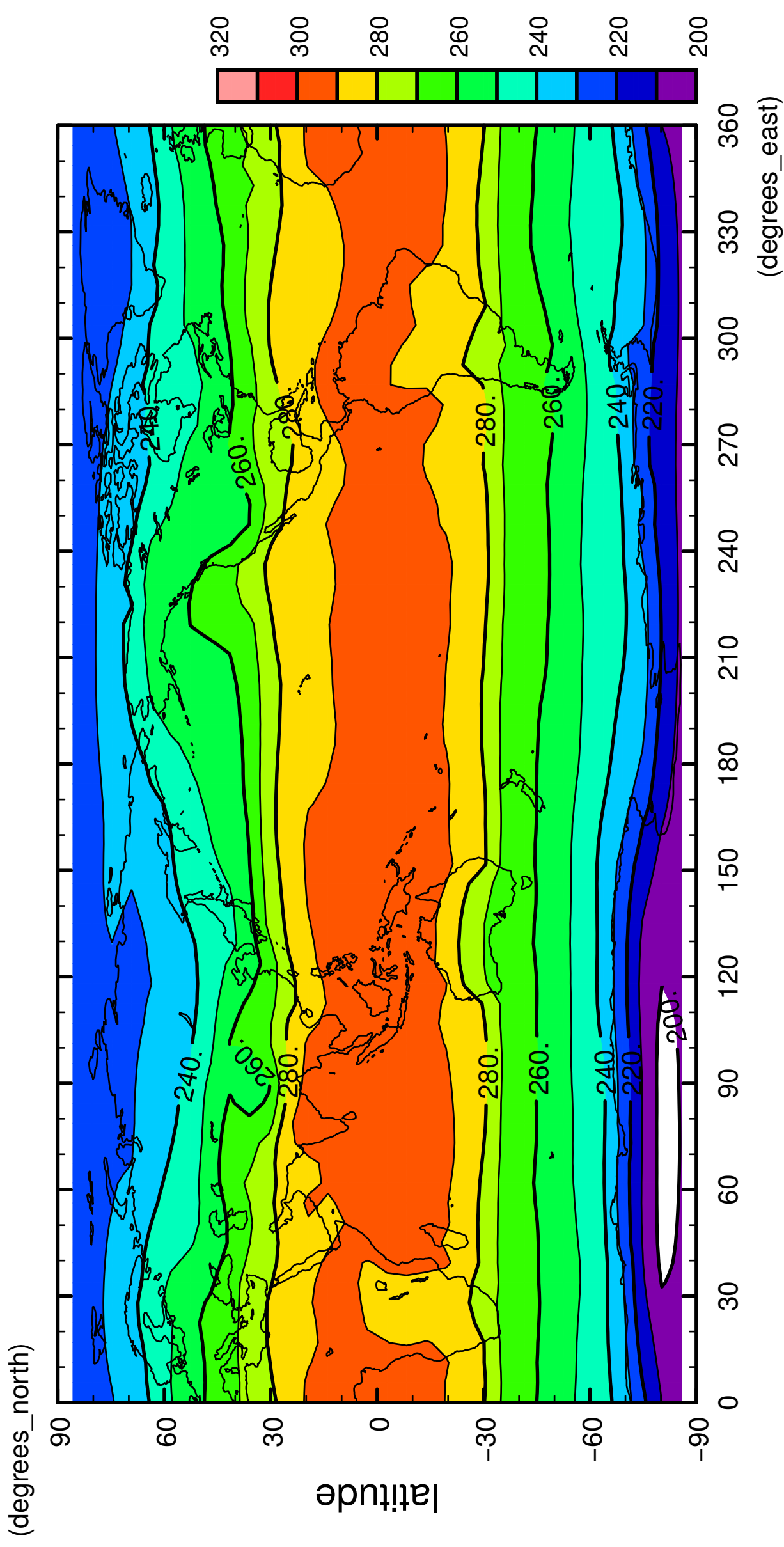


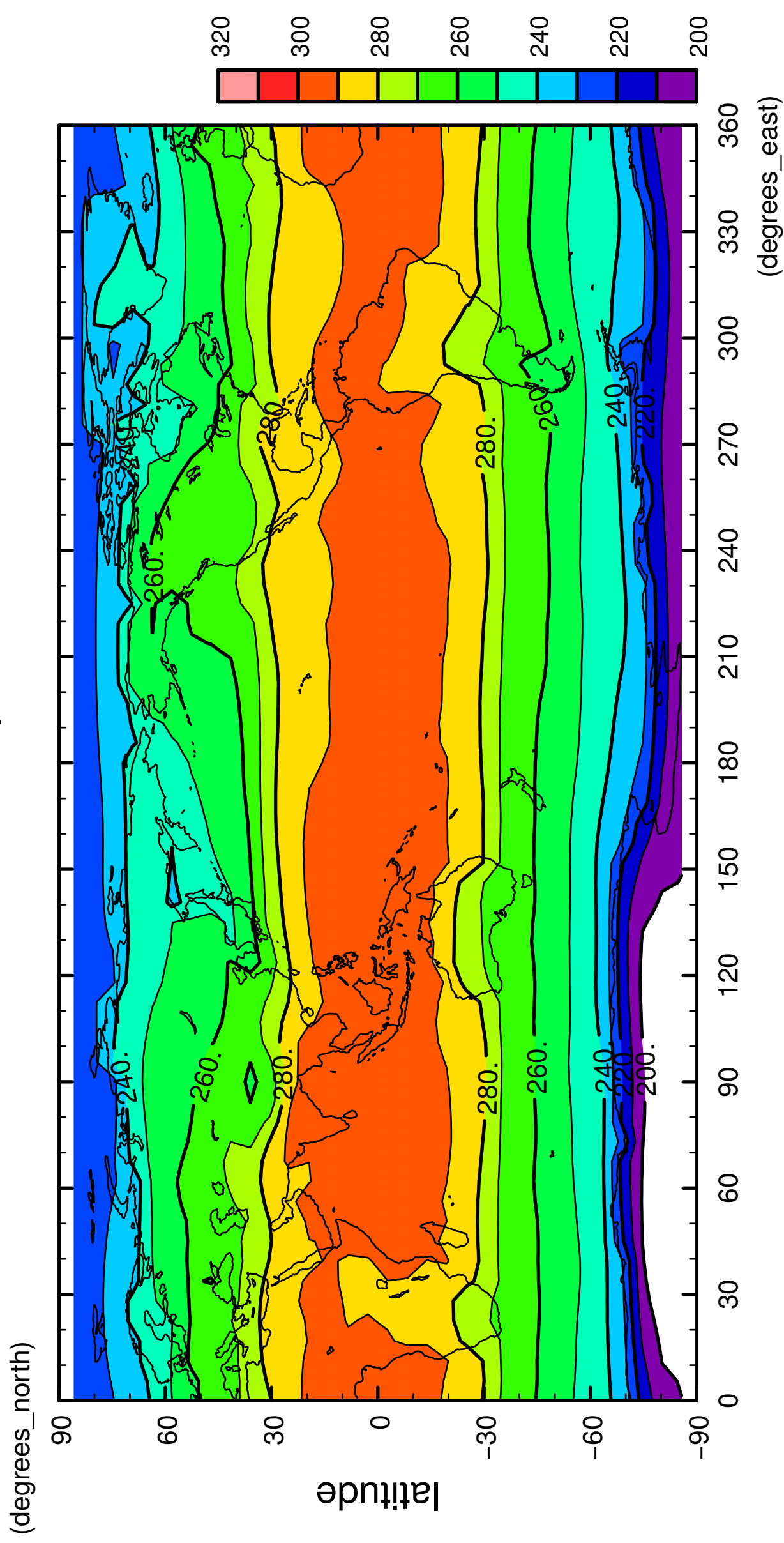
1/12

# surface temperature



2/12

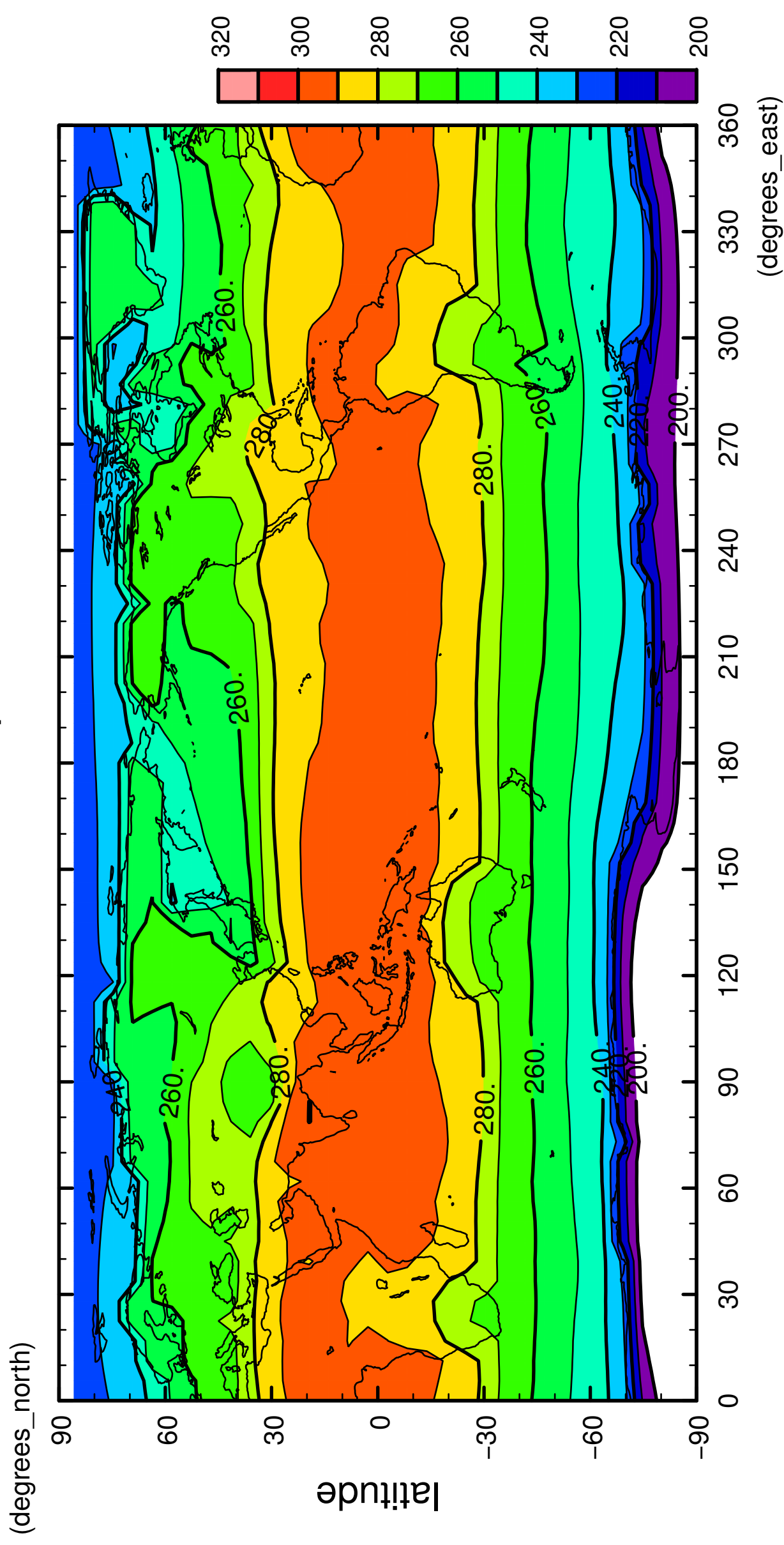
# surface temperature



longitude  
CONTOUR INTERVAL = 1.000E+01

3/12

# surface temperature

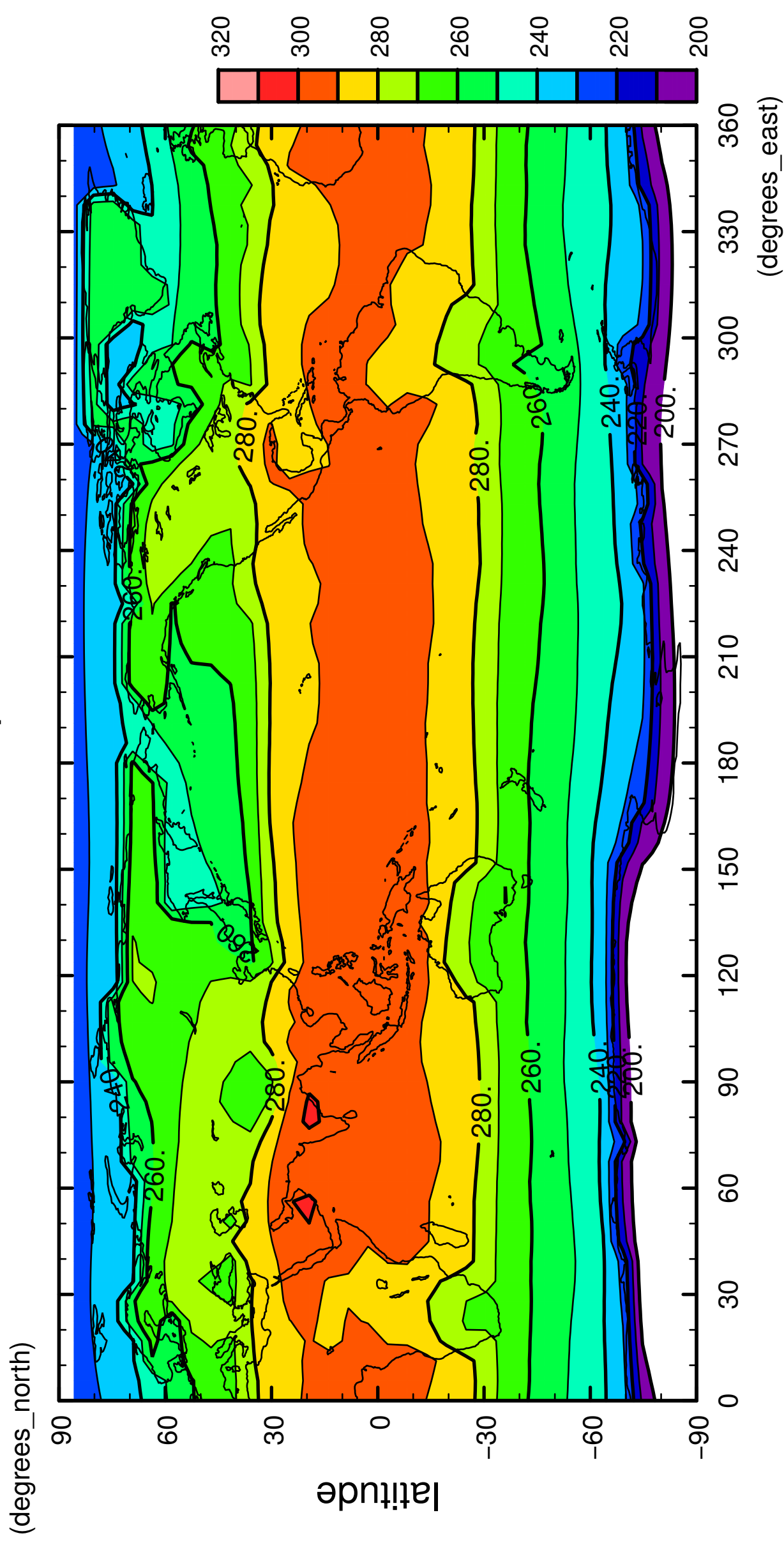


longitude

CONTOUR INTERVAL = 1.000E+01

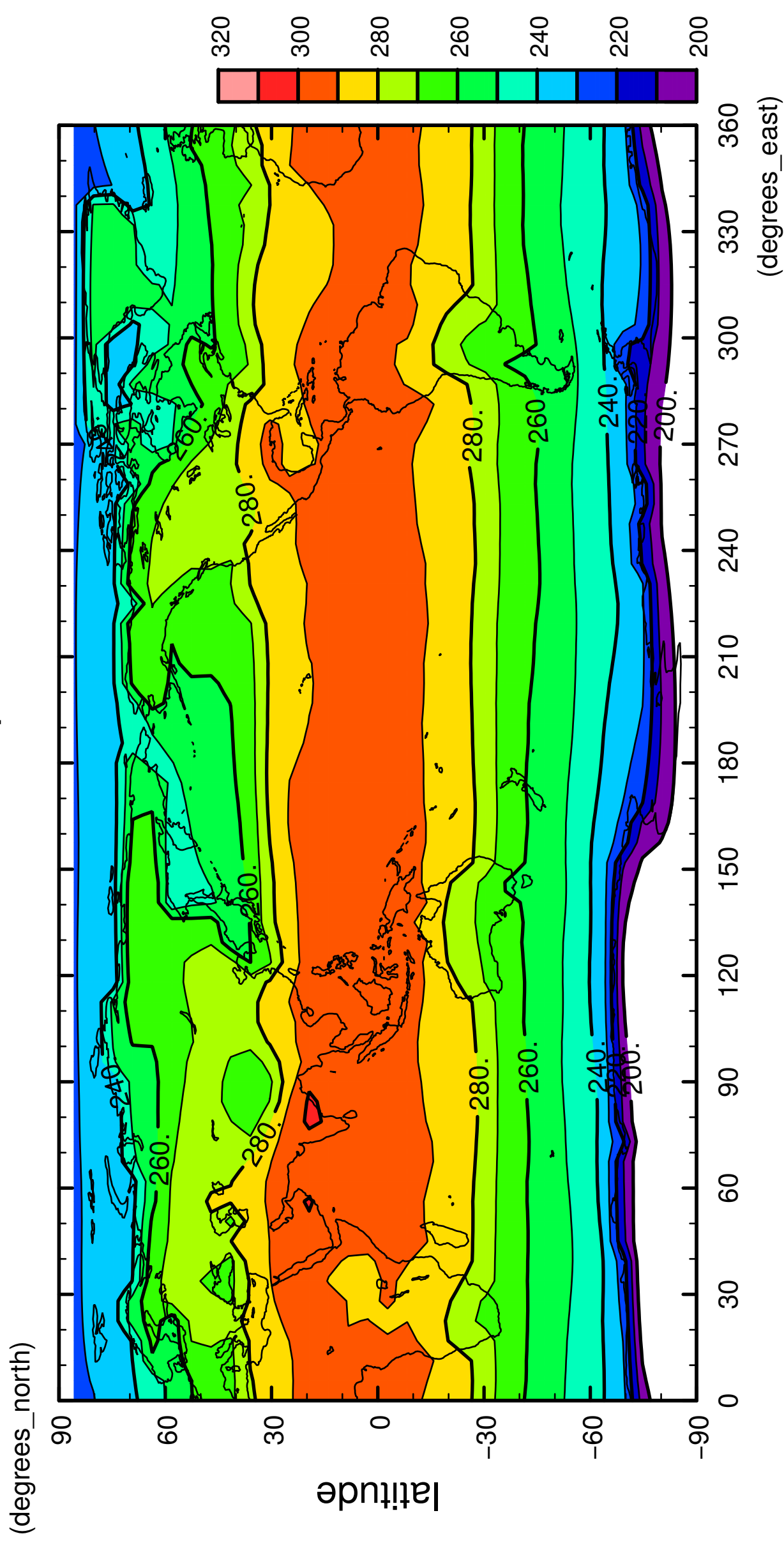
4/12

# surface temperature



5/12

# surface temperature



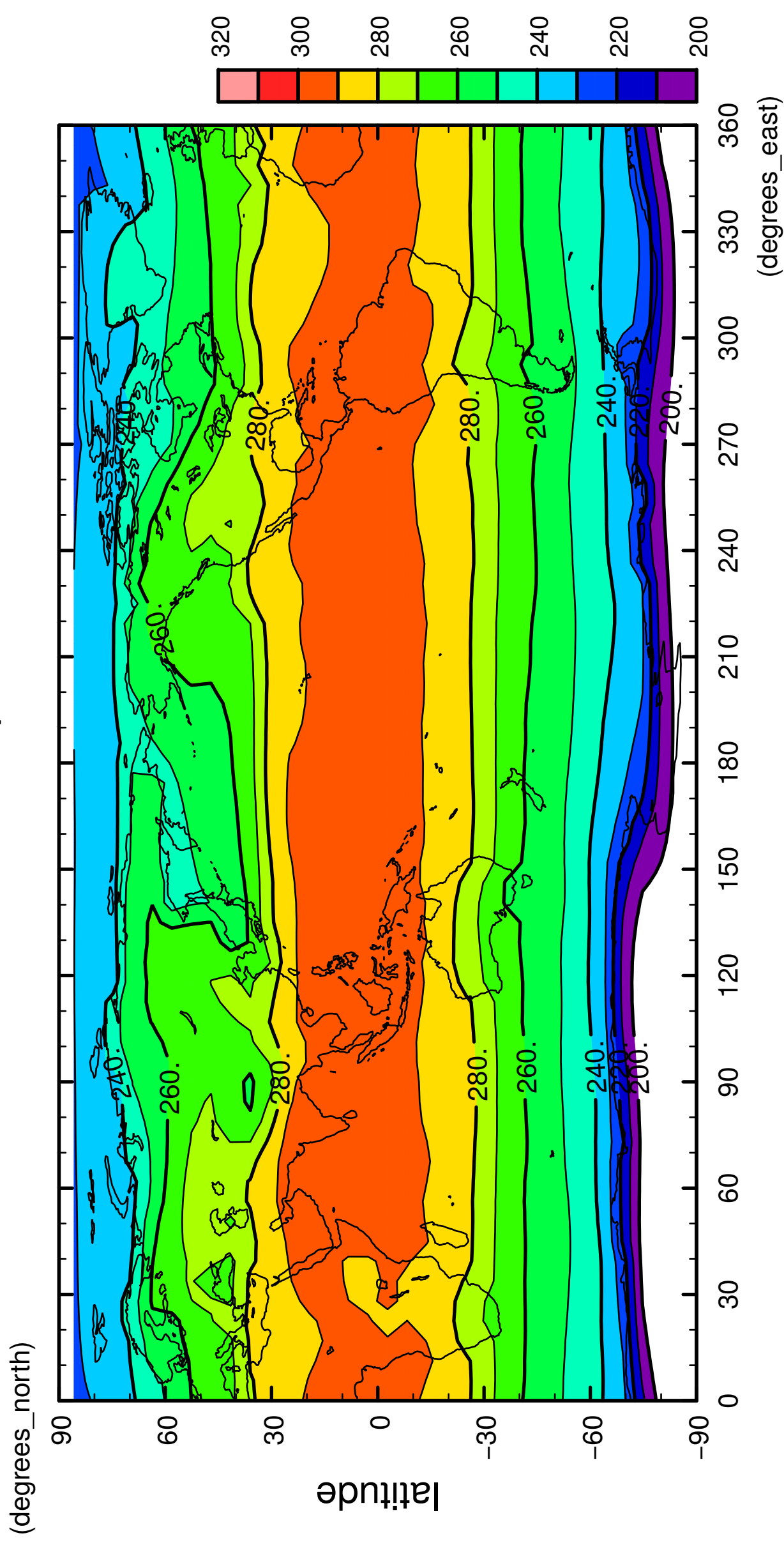
longitude

CONTOUR INTERVAL = 1.000E+01



6/12

# surface temperature

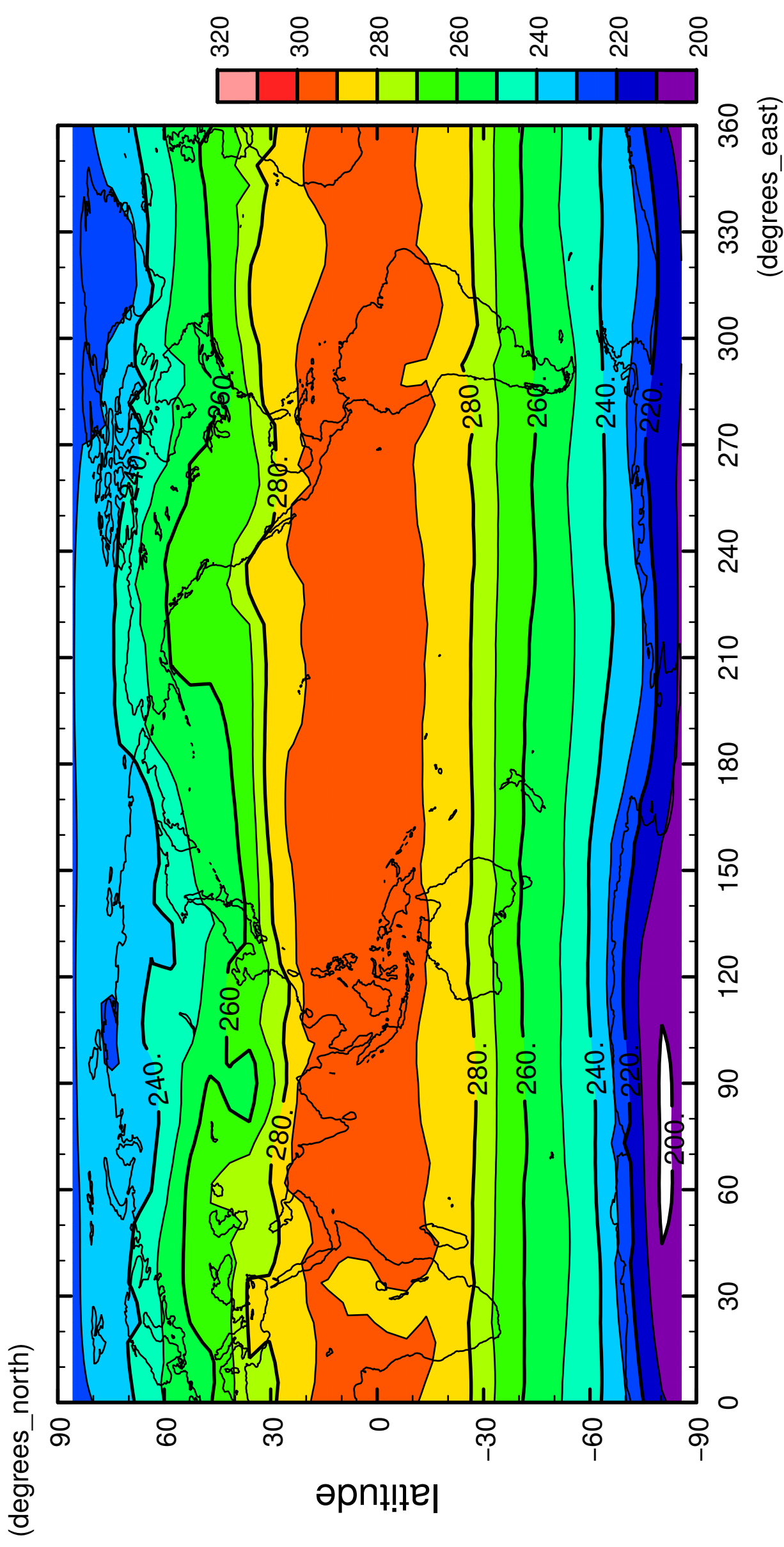


longitude

CONTOUR INTERVAL = 1.000E+01

7/12

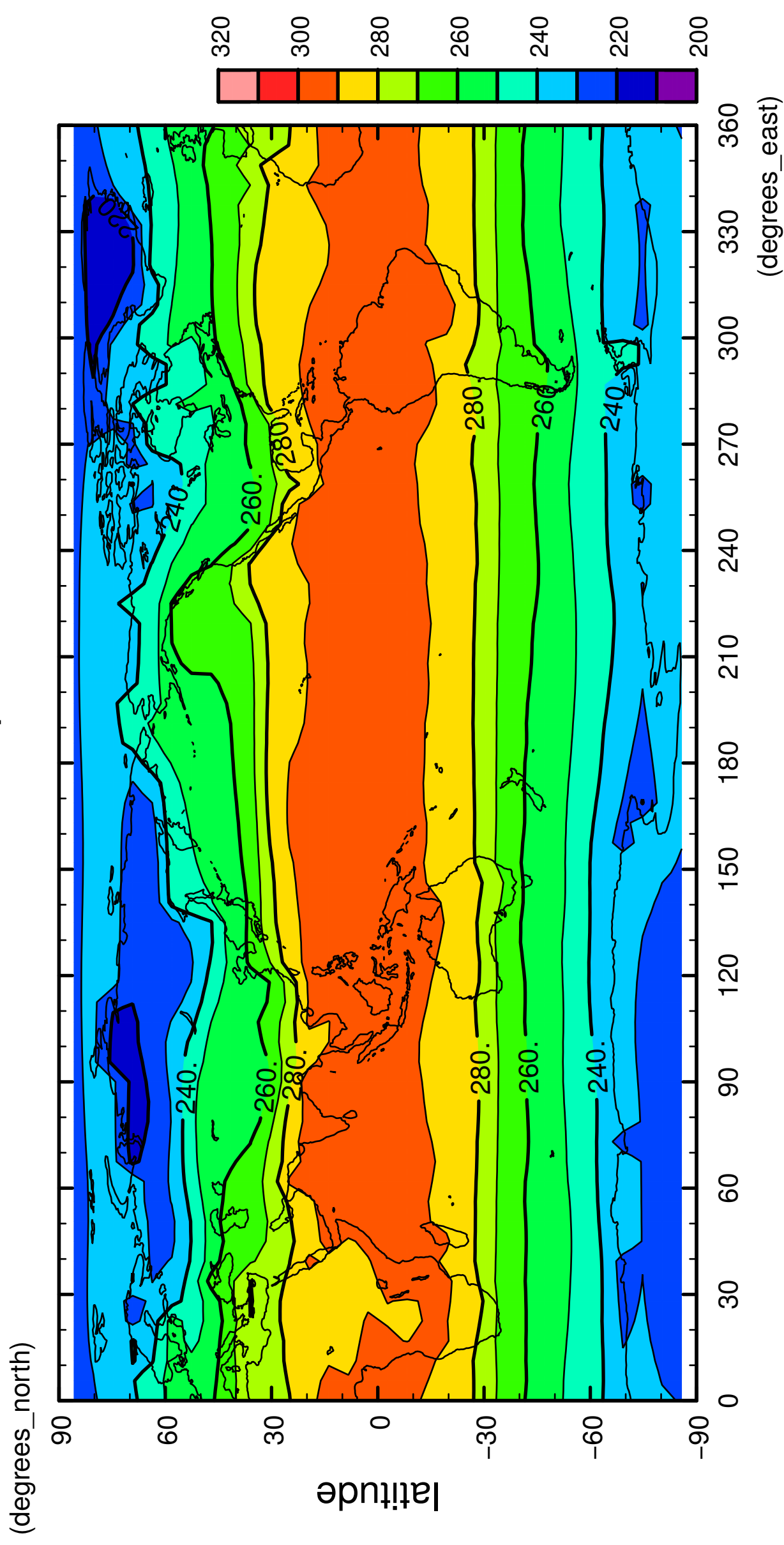
# surface temperature



longitude  
CONTOUR INTERVAL = 1.000E+01

8/12

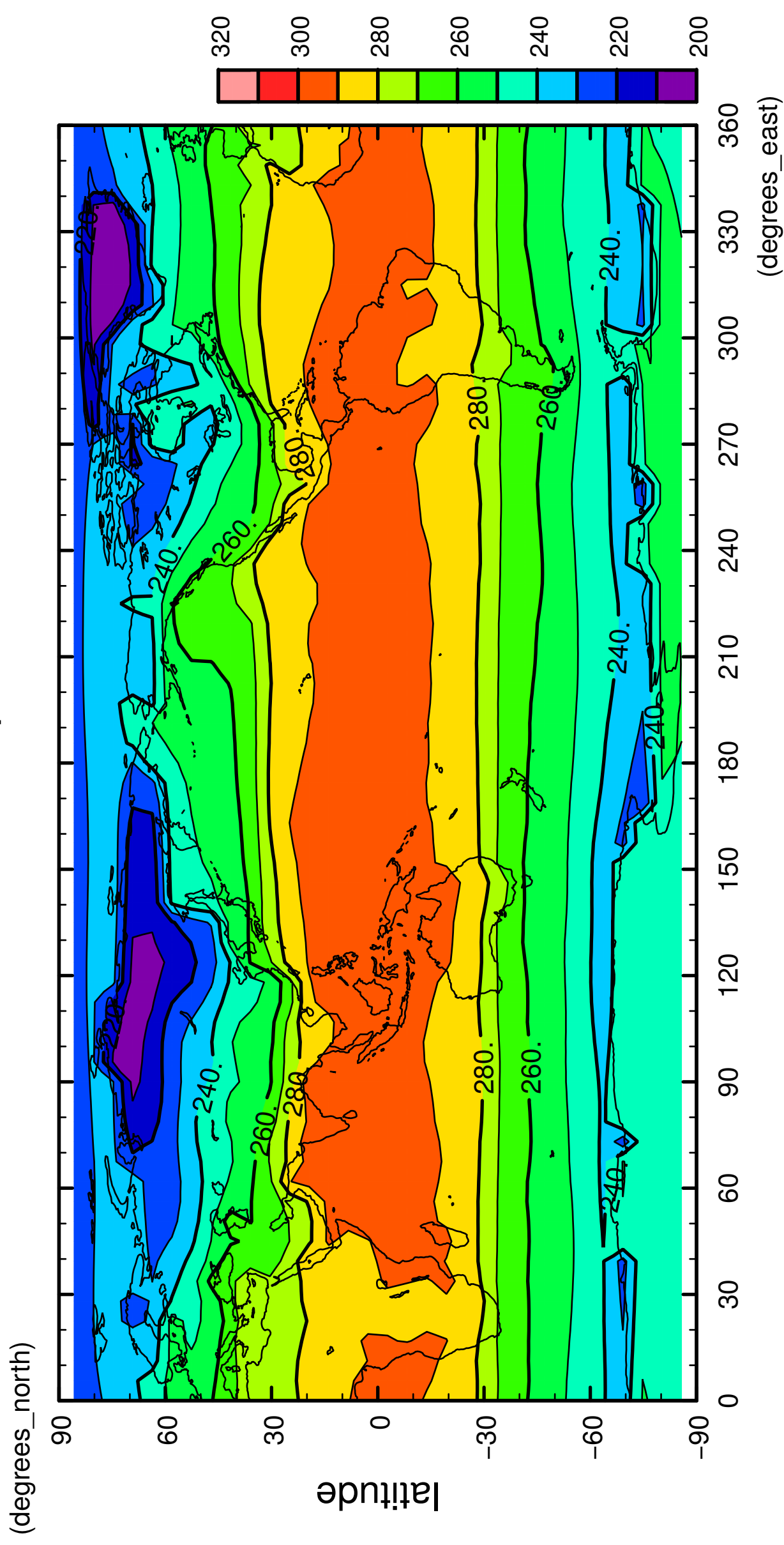
# surface temperature





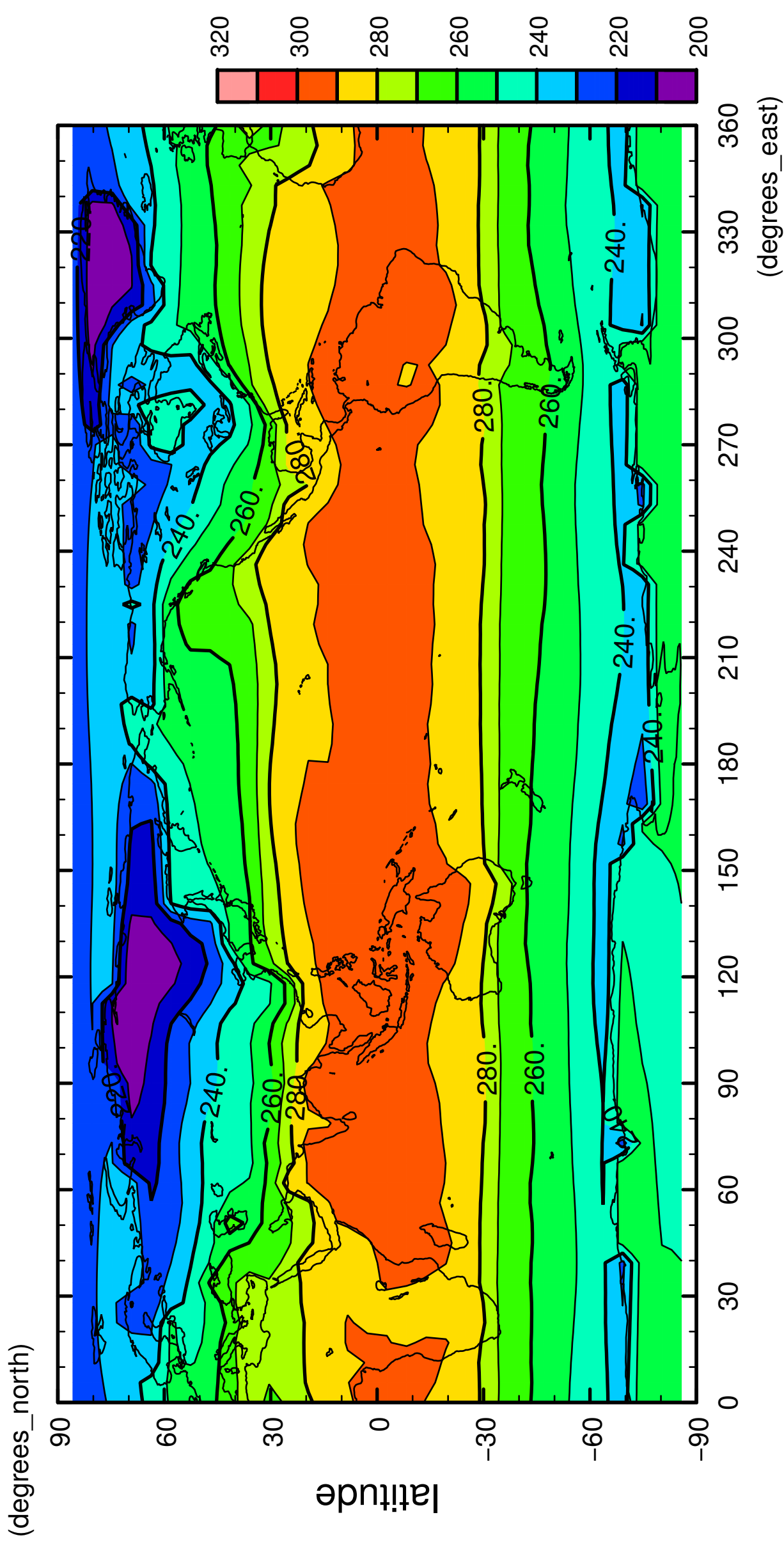
9/12

# surface temperature



10/12

# surface temperature

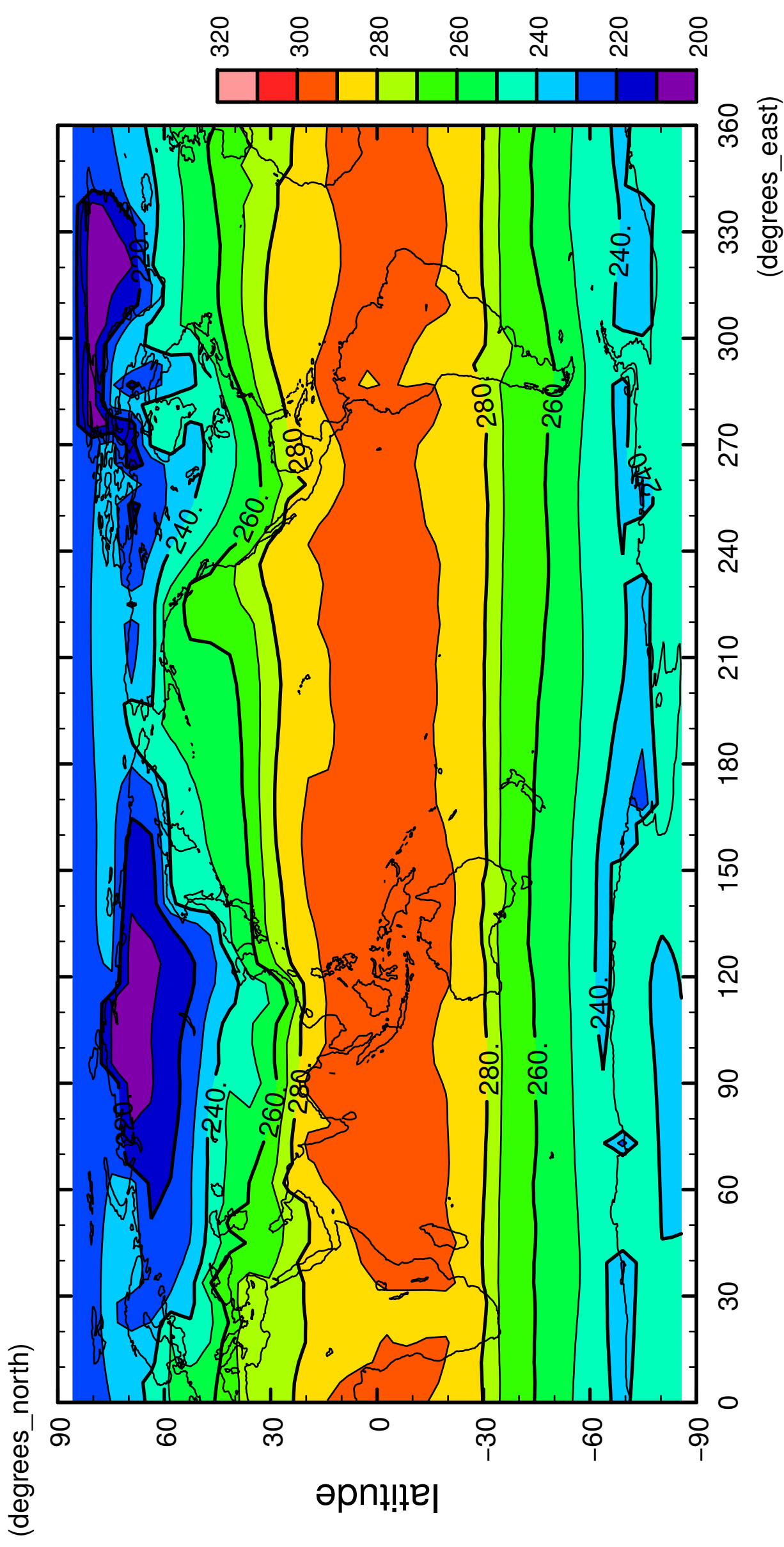


longitude

CONTOUR INTERVAL = 1.000E+01

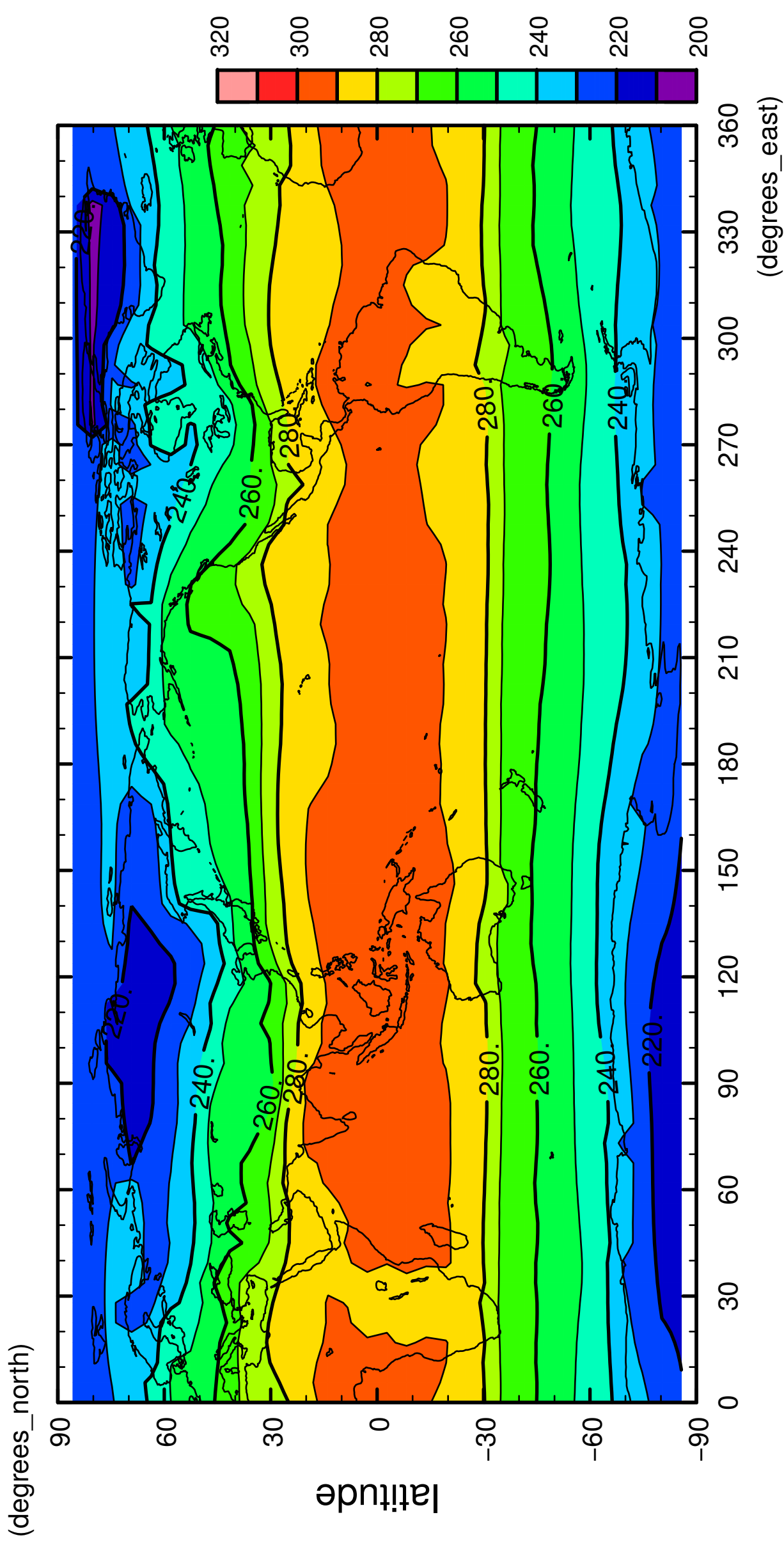
11/12

# surface temperature



12/12

# surface temperature



longitude

CONTOUR INTERVAL = 1.000E+01