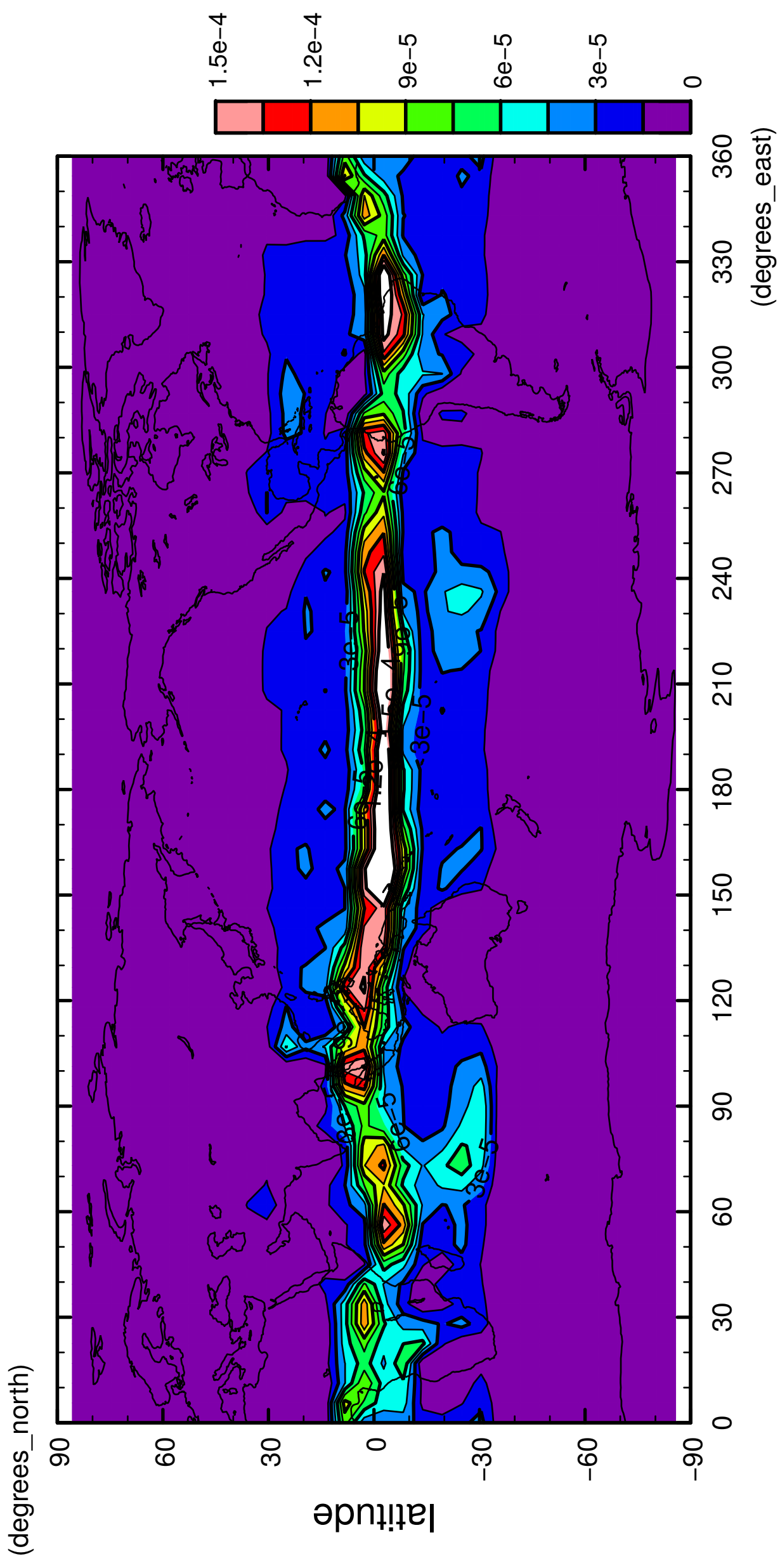


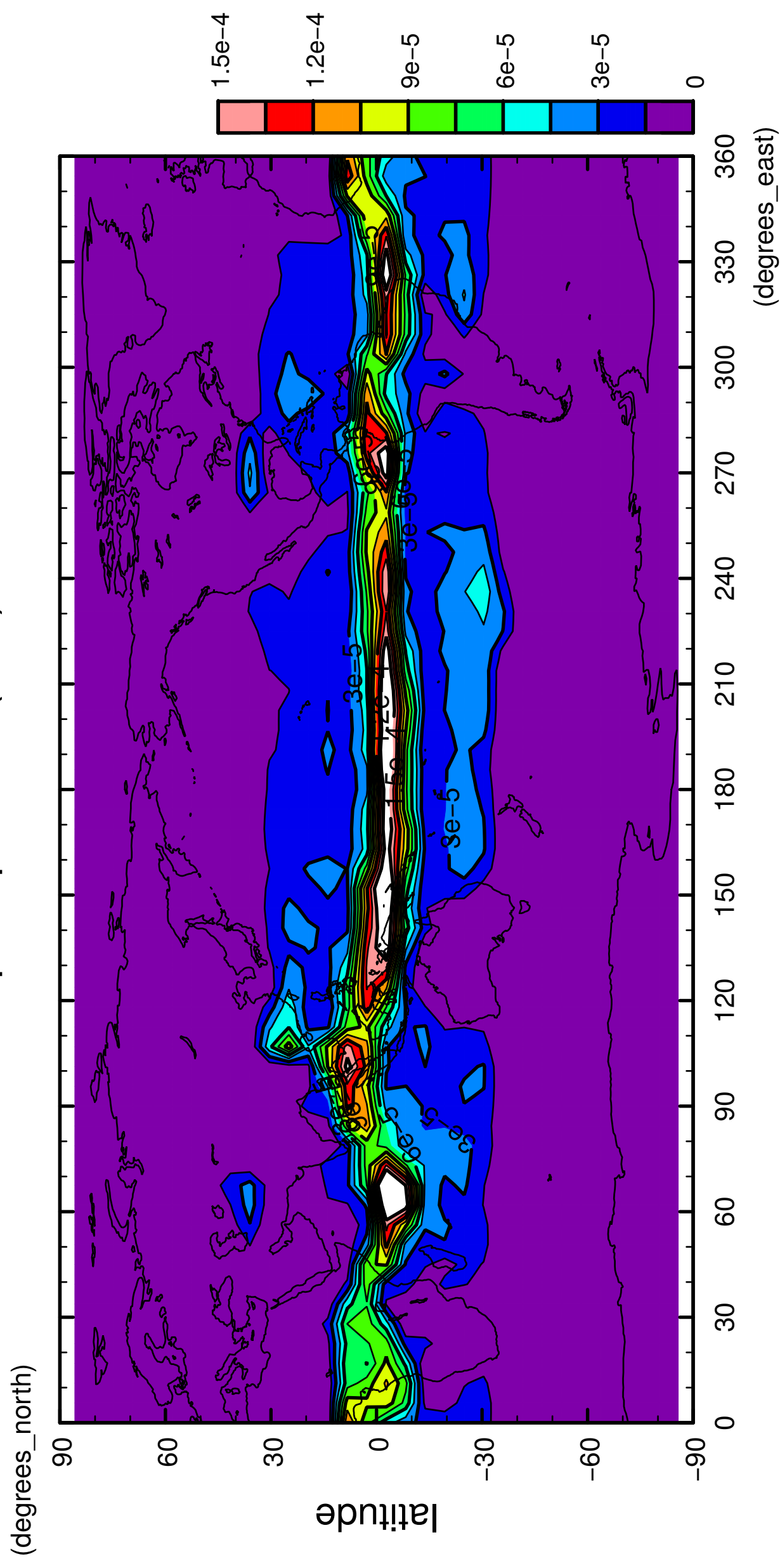
1/12

precipitation (rain)



2/12

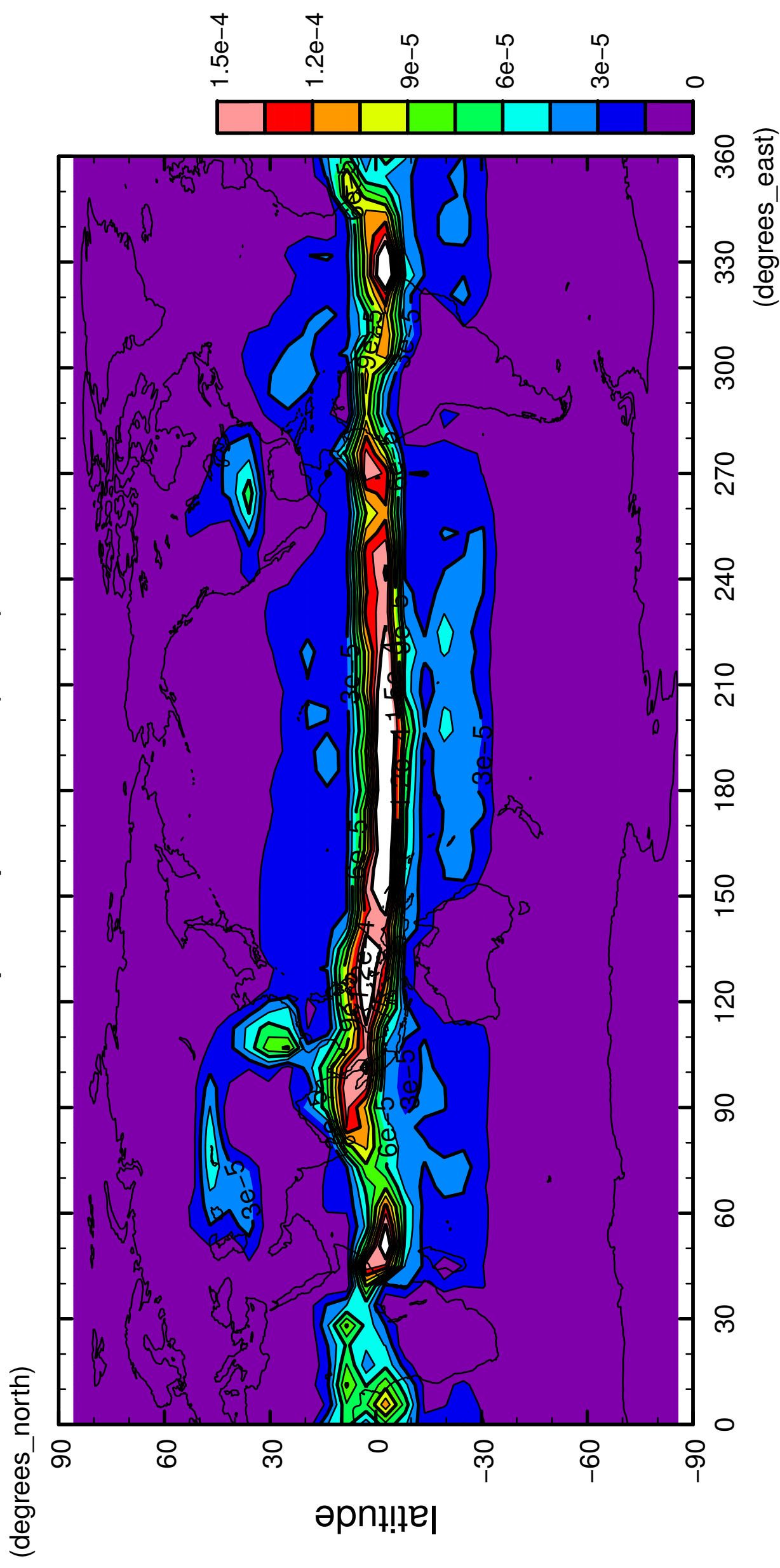
precipitation (rain)



longitude
CONTOUR INTERVAL = 1.500×10^{-5}

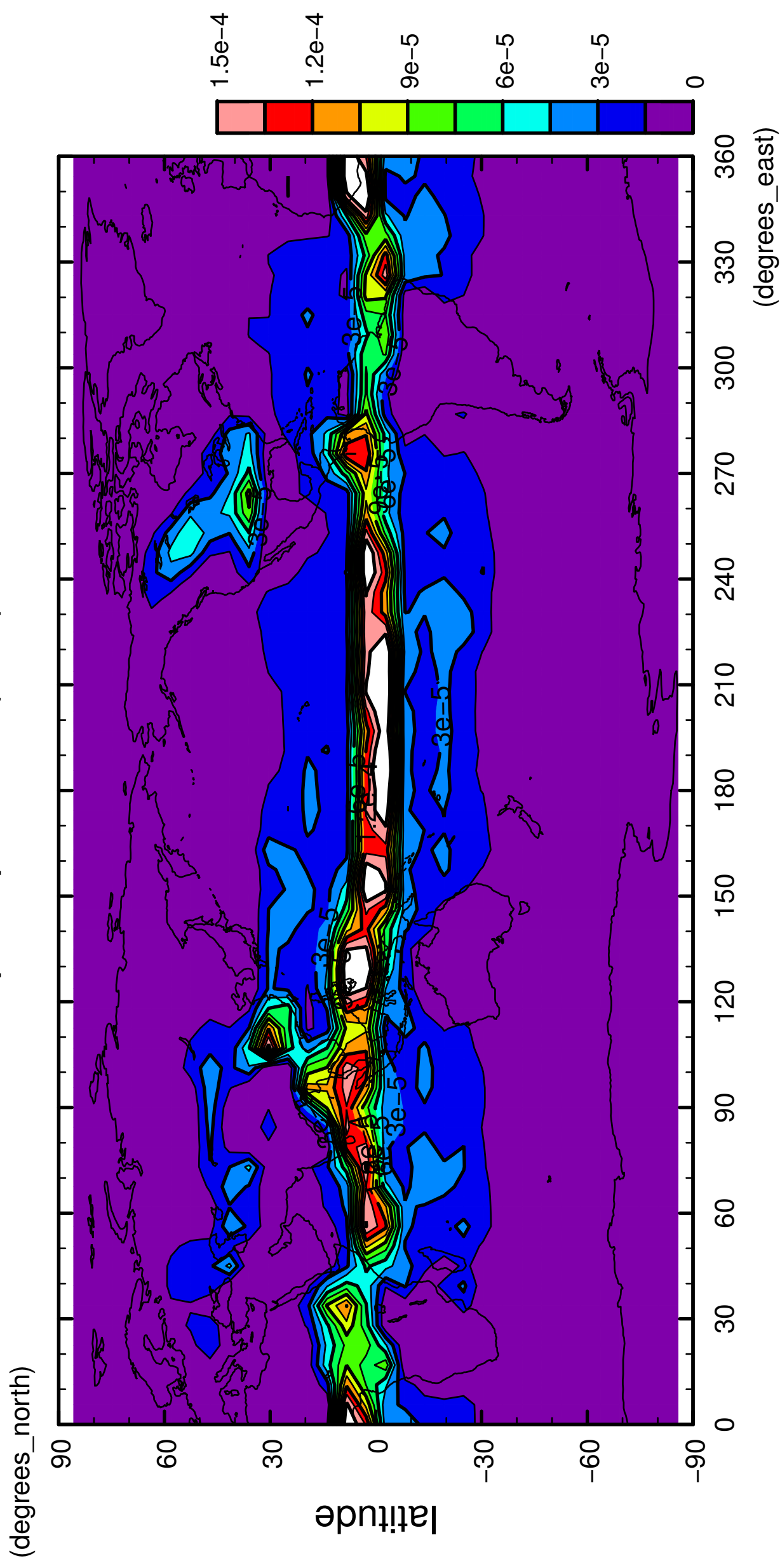
3/12

precipitation (rain)



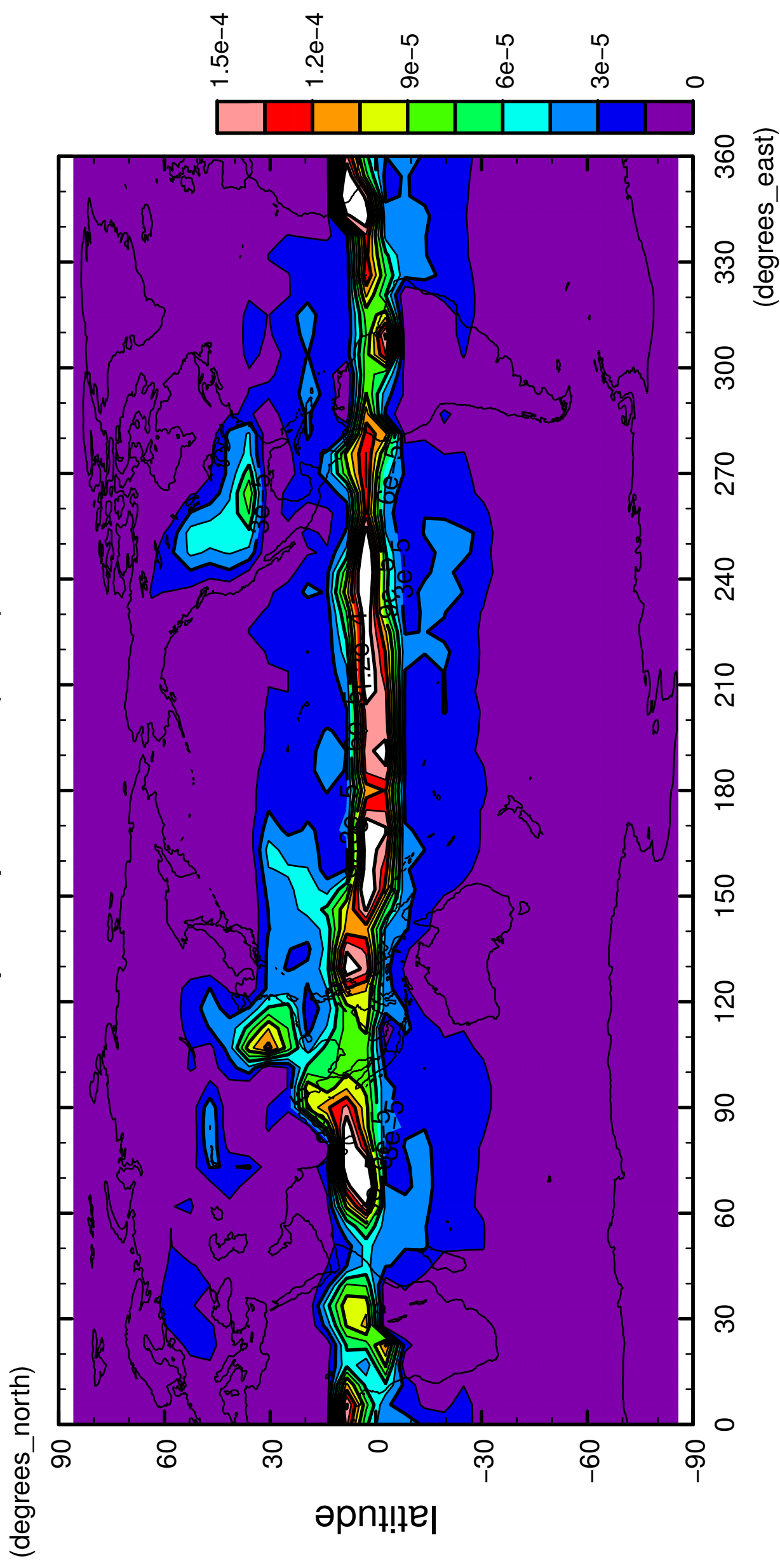
4/12

precipitation (rain)



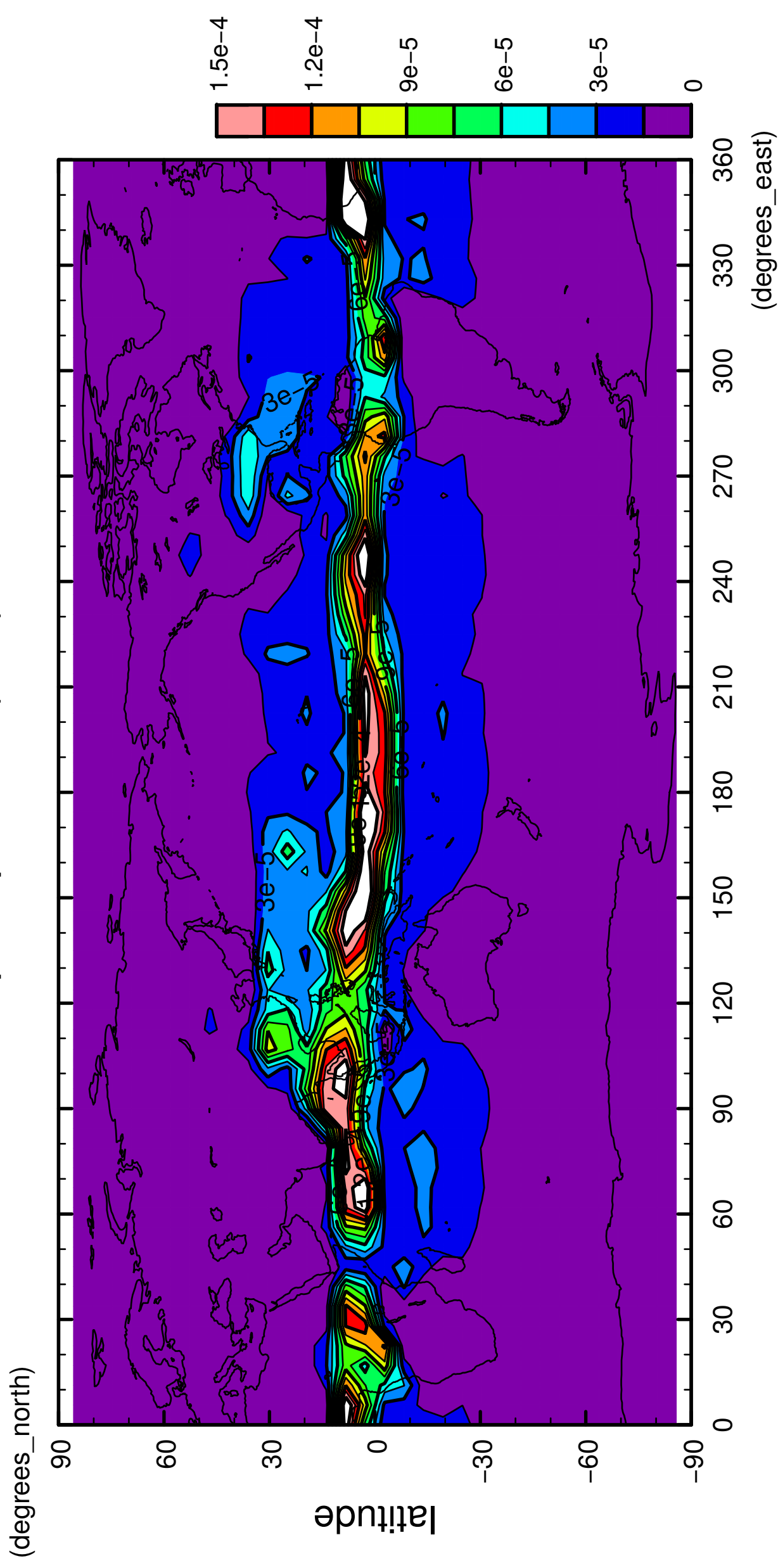
5/12

precipitation (rain)



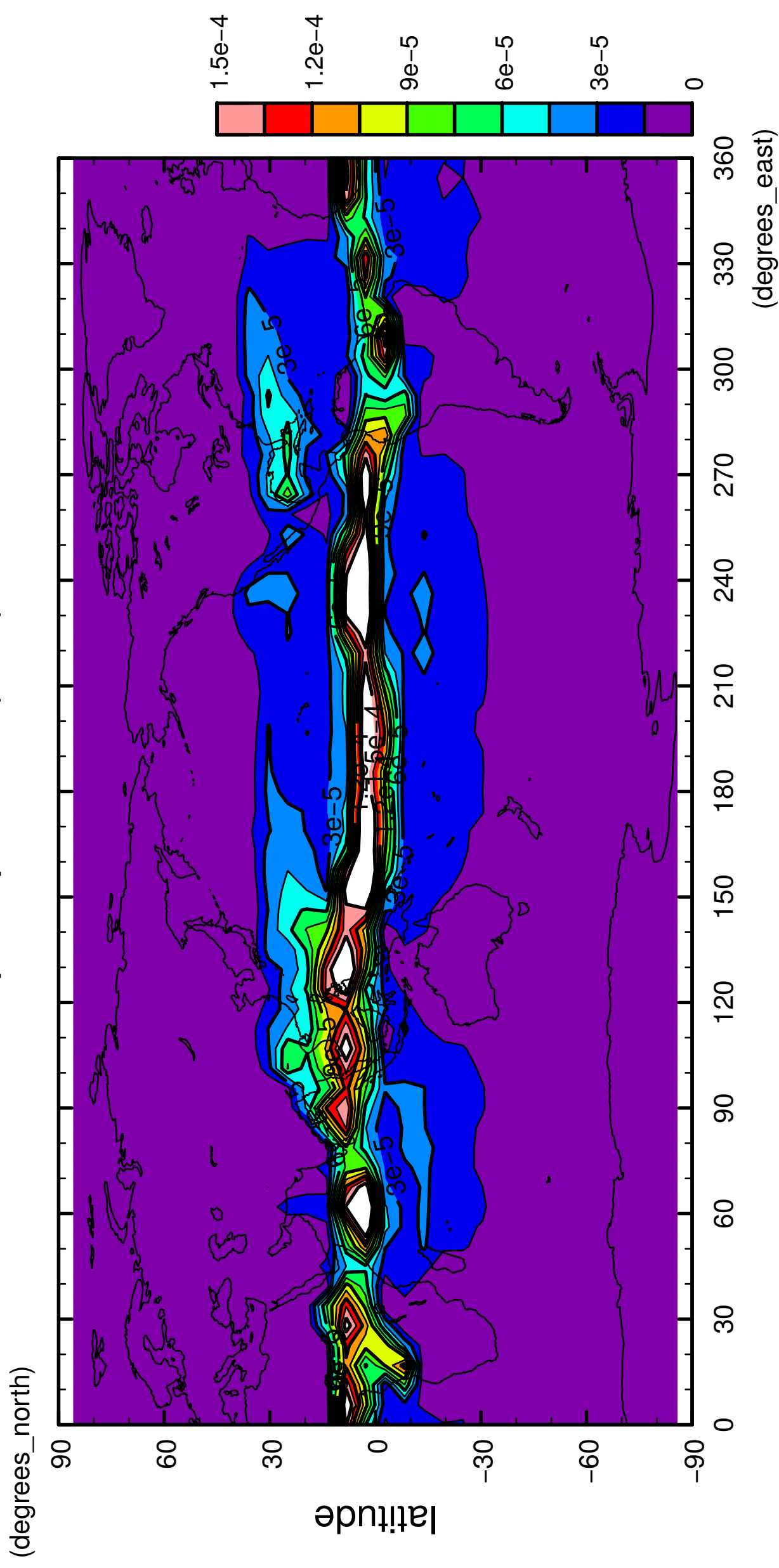
6/12

precipitation (rain)



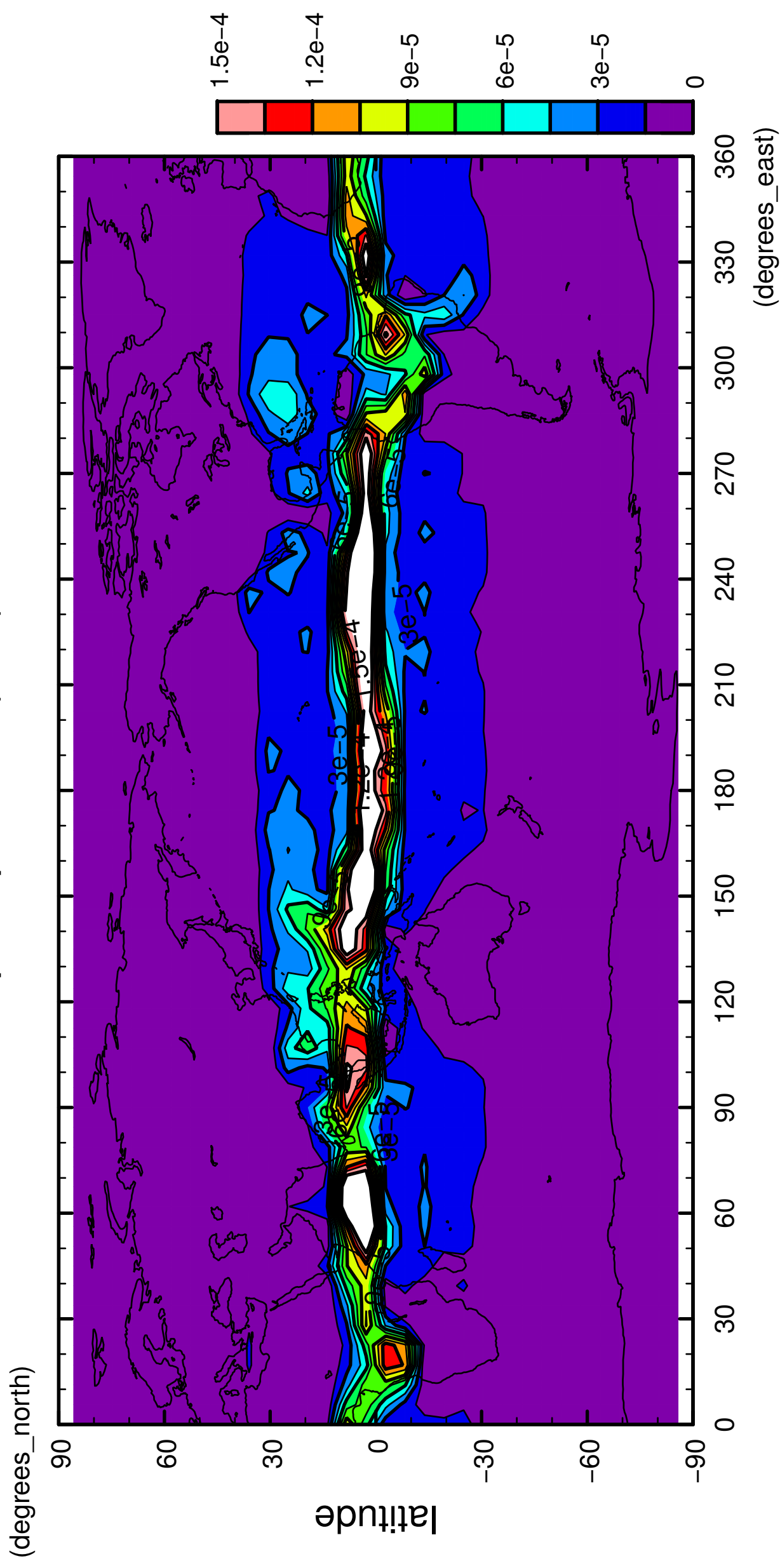
7/12

precipitation (rain)



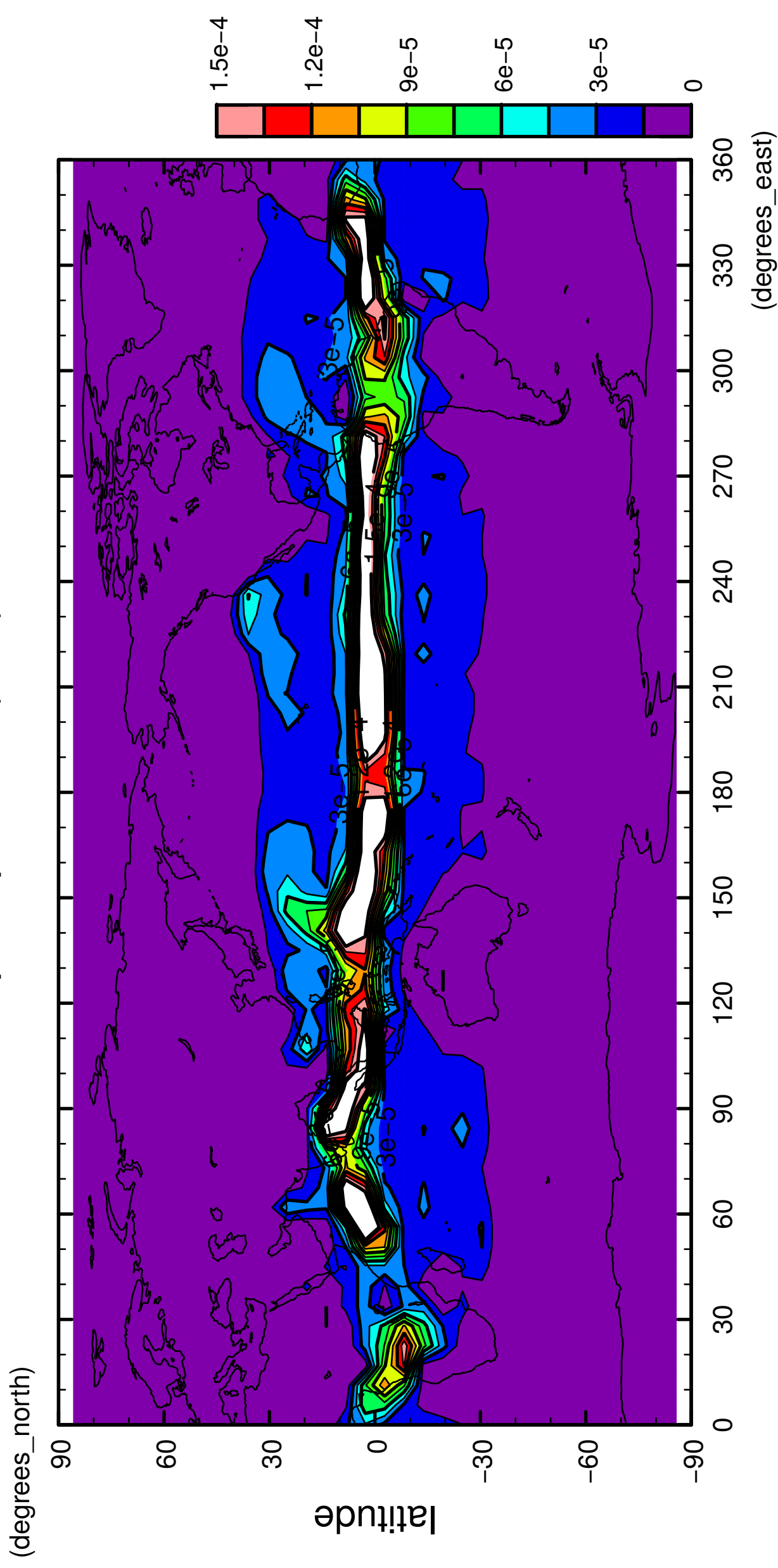
8/12

precipitation (rain)



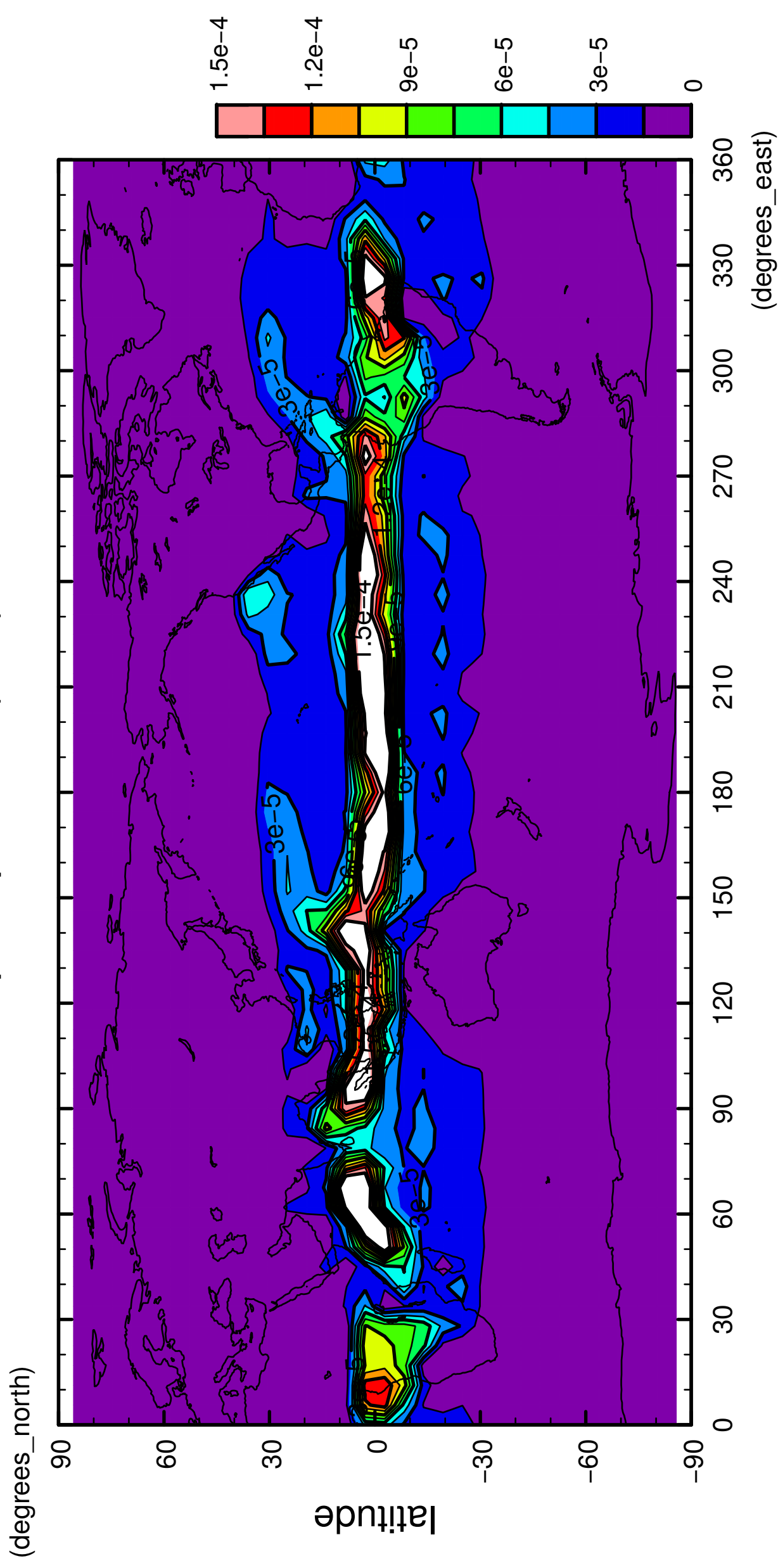
9/12

precipitation (rain)



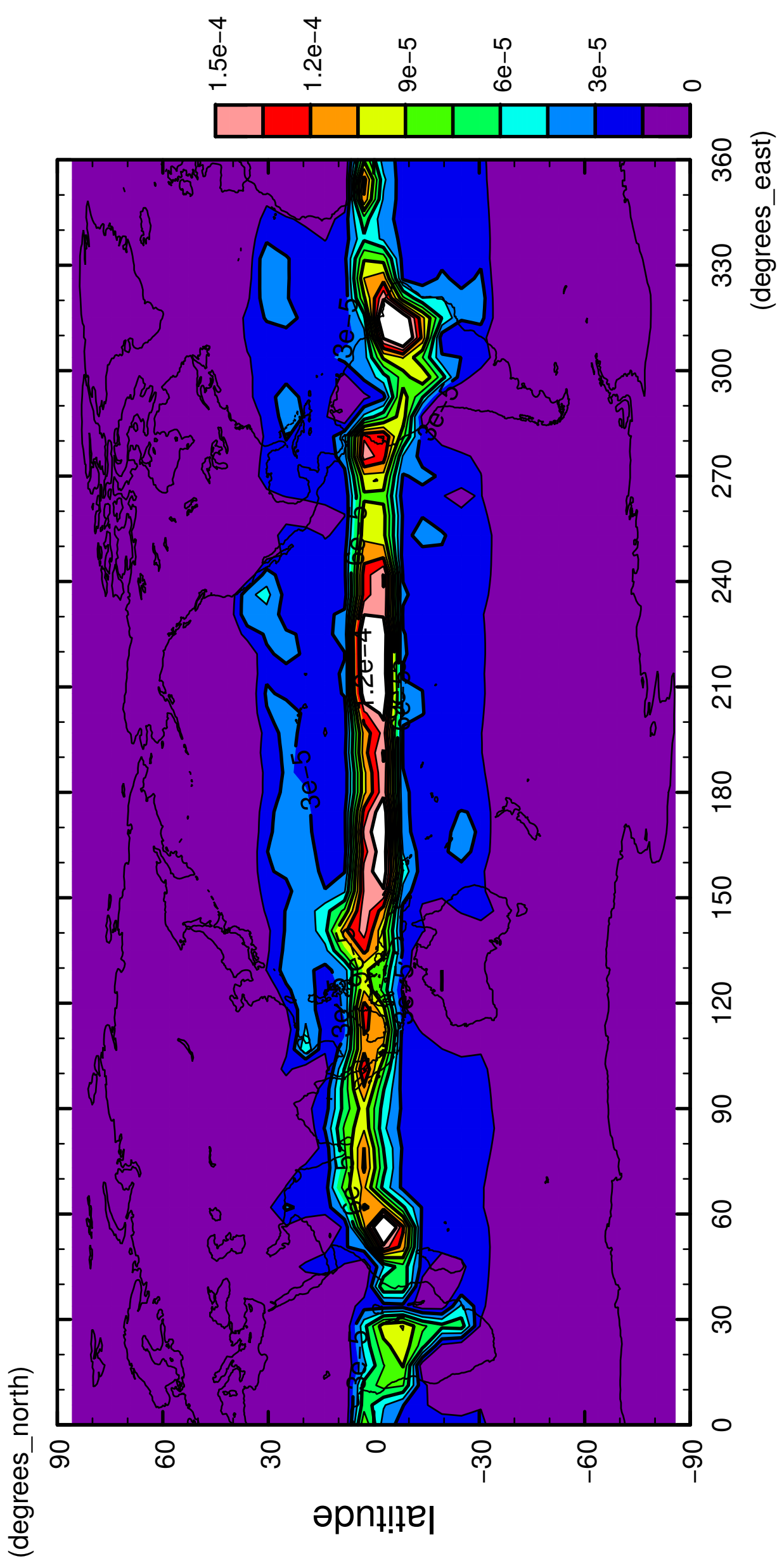
10/12

precipitation (rain)



11/12

precipitation (rain)



12/12

precipitation (rain)

