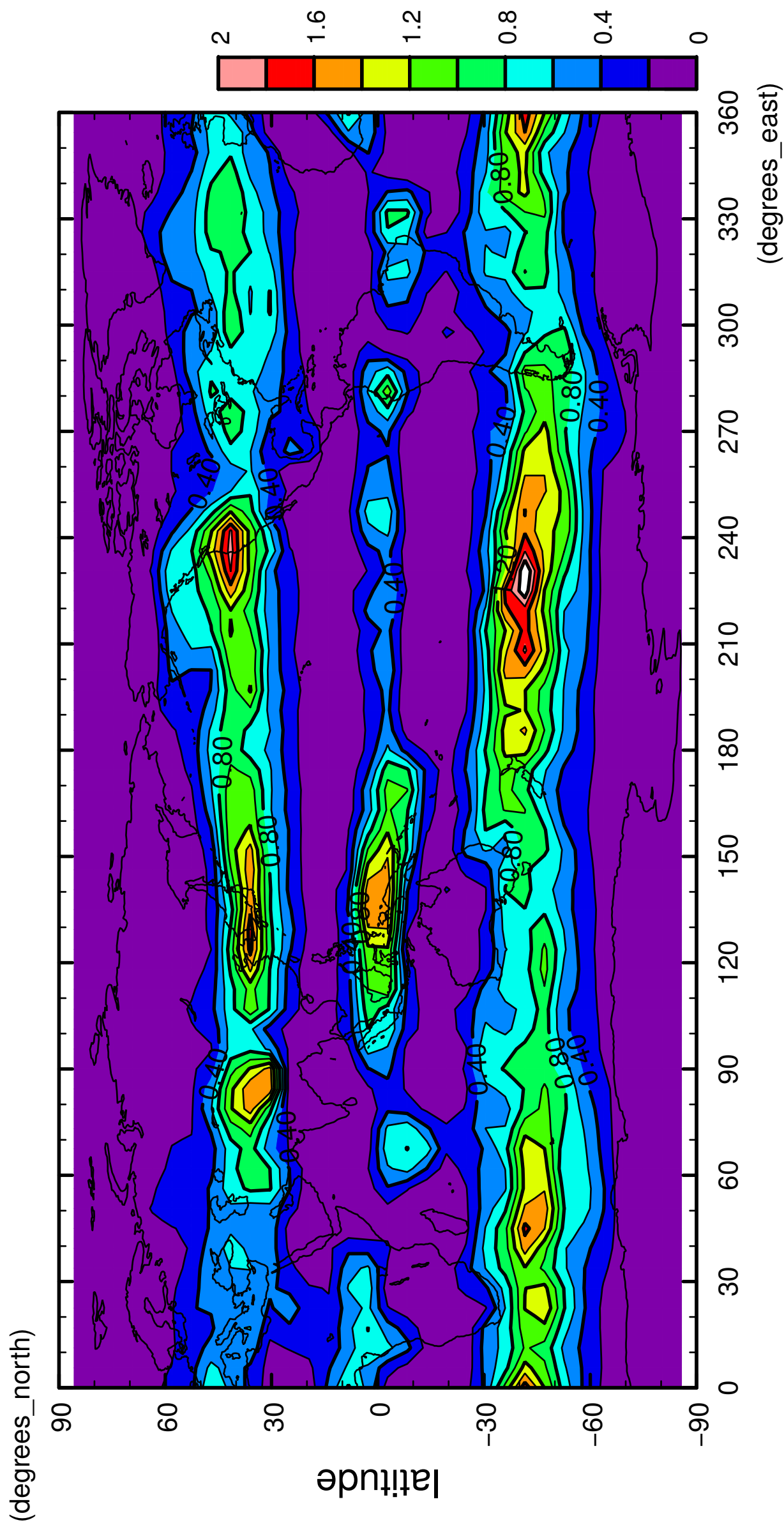


1/12

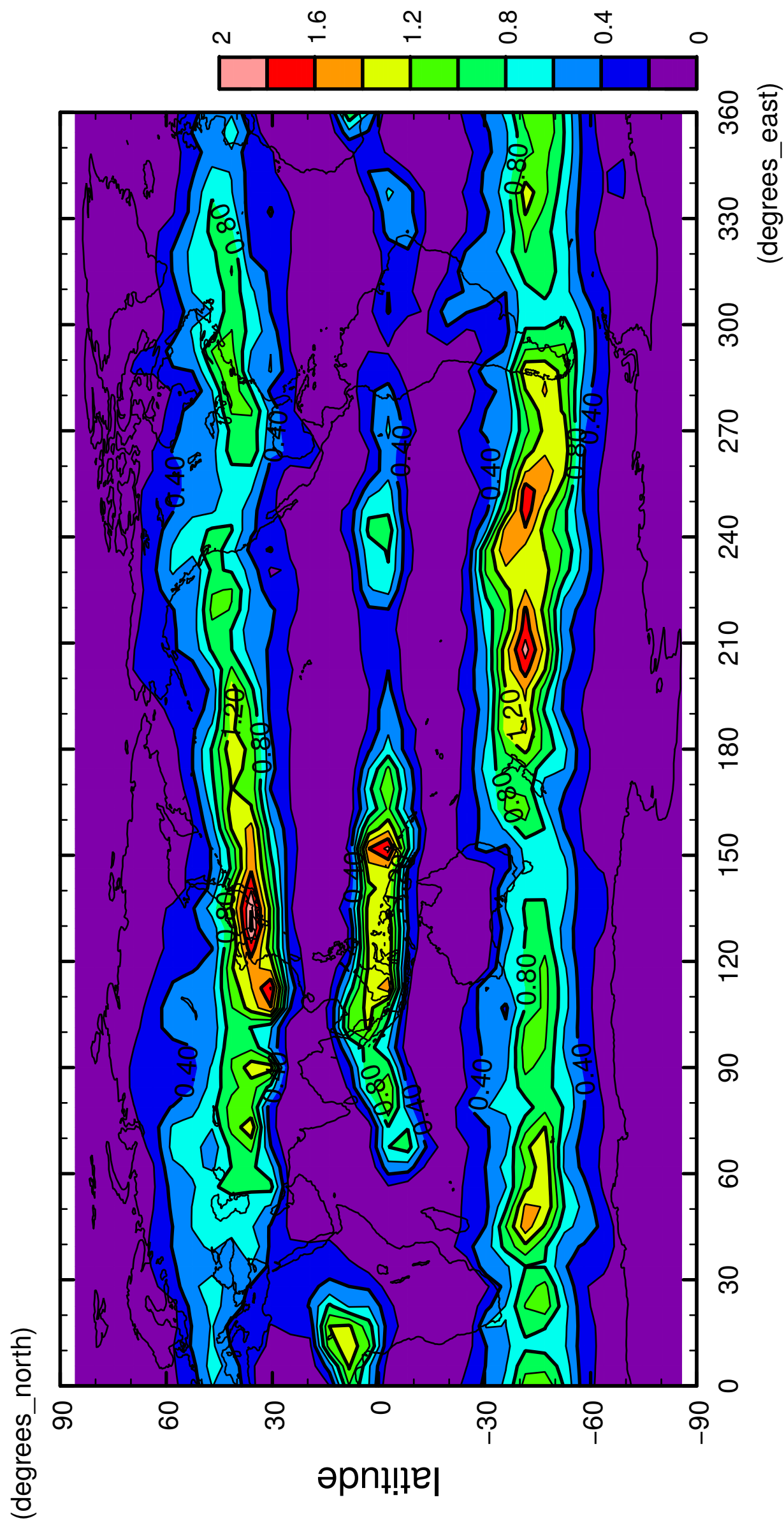
QH2OSol



longitude
CONTOUR INTERVAL = 2.000E-01

2/12

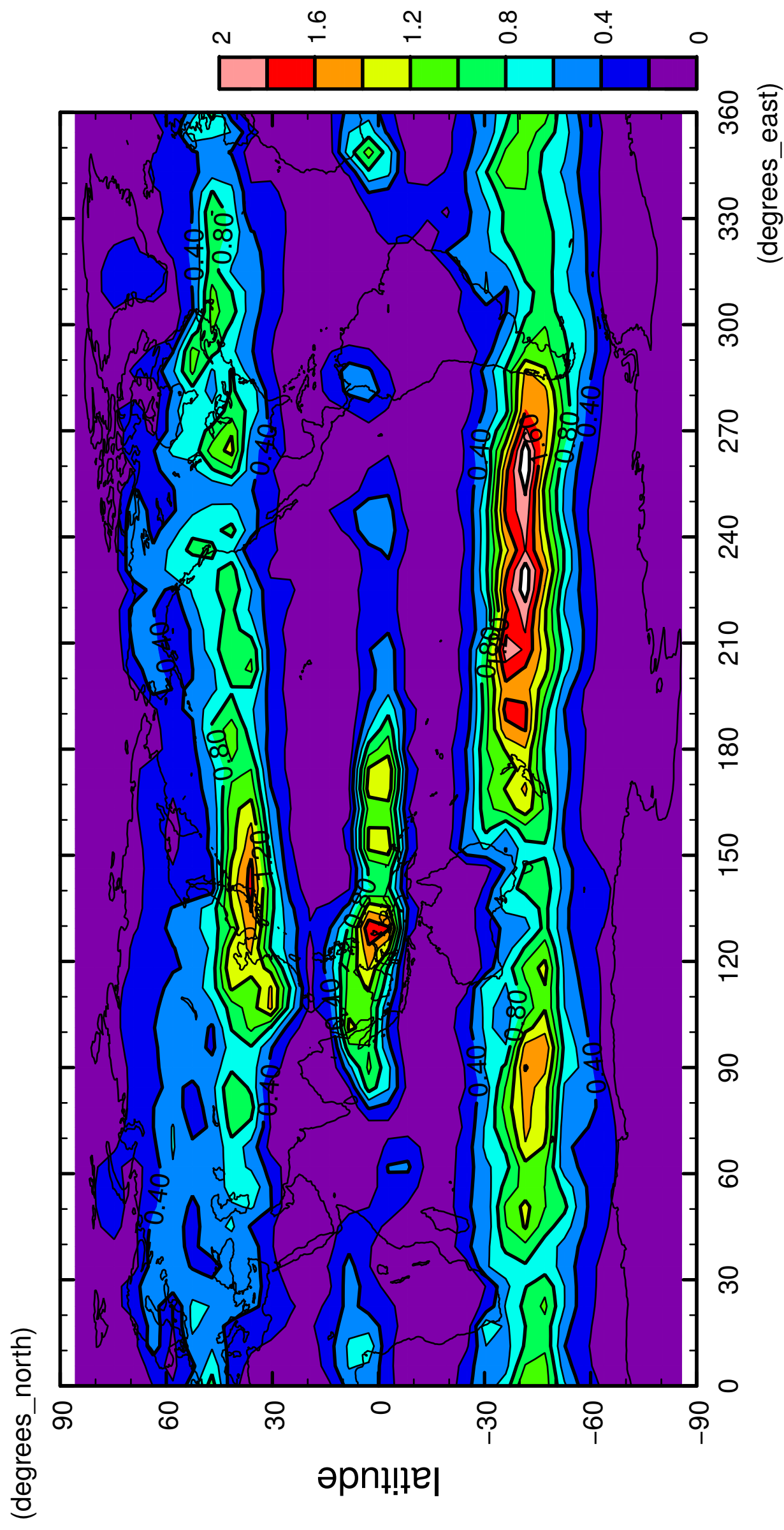
QH2OSol



longitude
CONTOUR INTERVAL = 2.000E-01

3/12

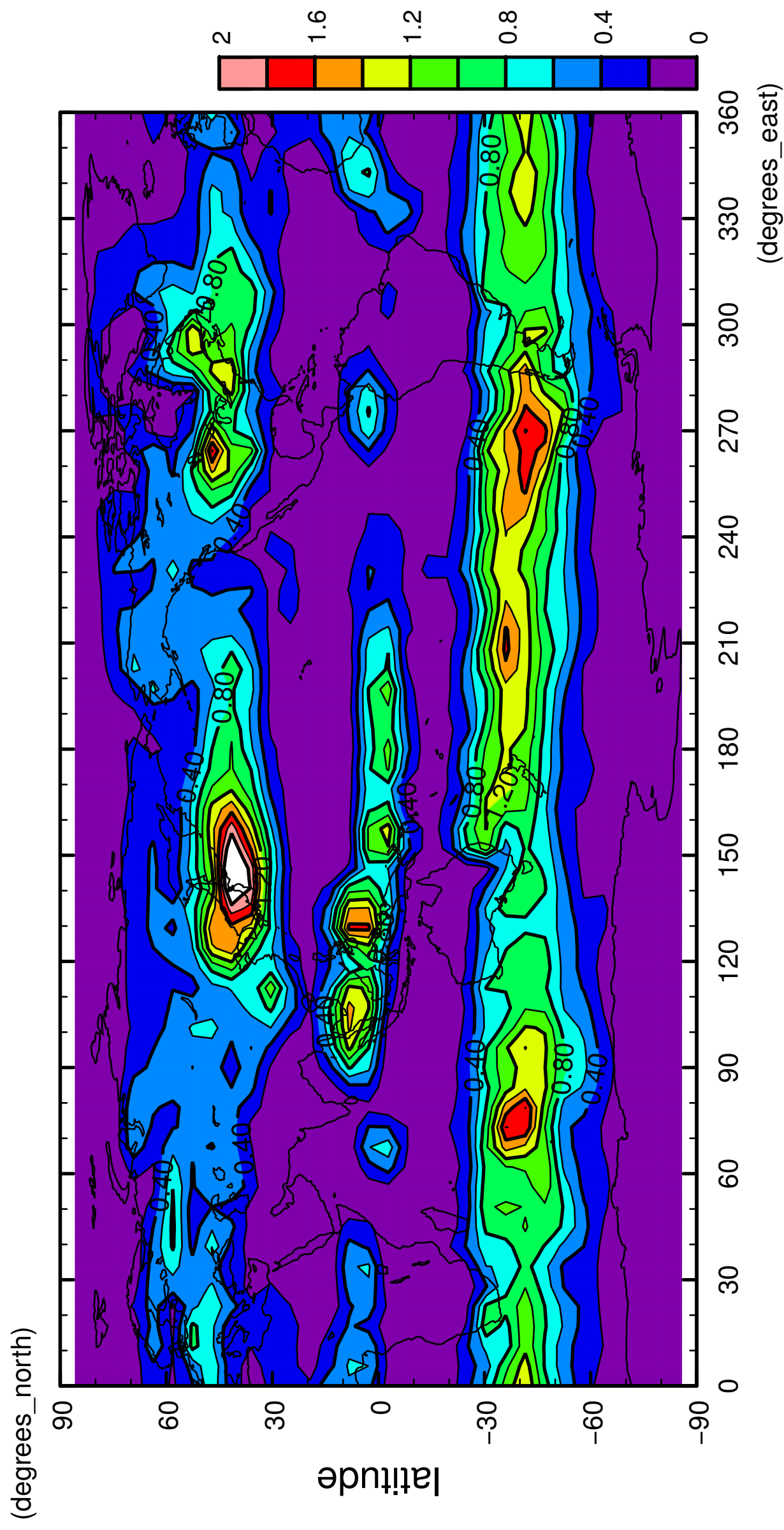
QH2OSol



longitude
CONTOUR INTERVAL = 2.000E-01

4/12

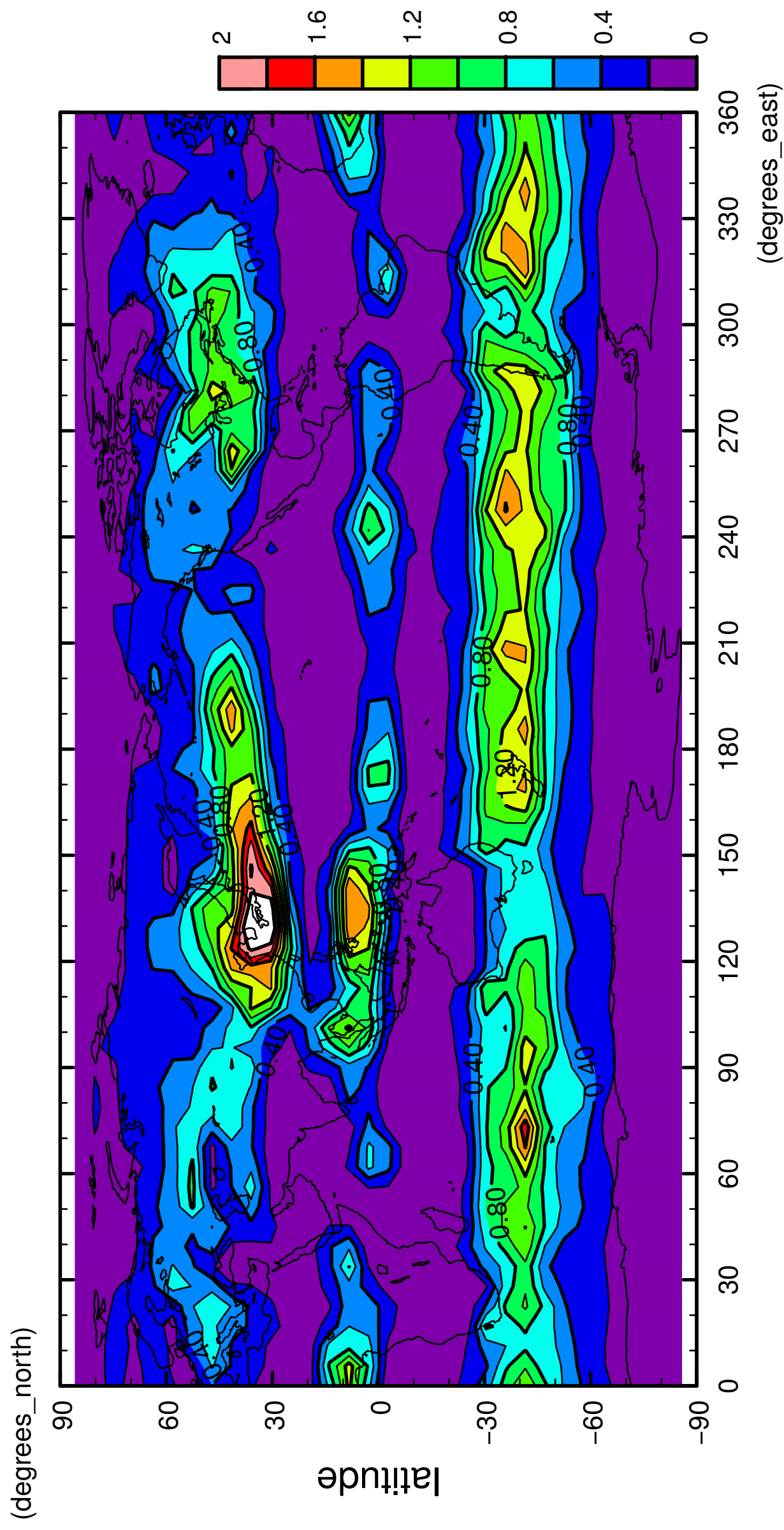
QH2OSol



longitude
CONTOUR INTERVAL = 2.000E-01

5/12

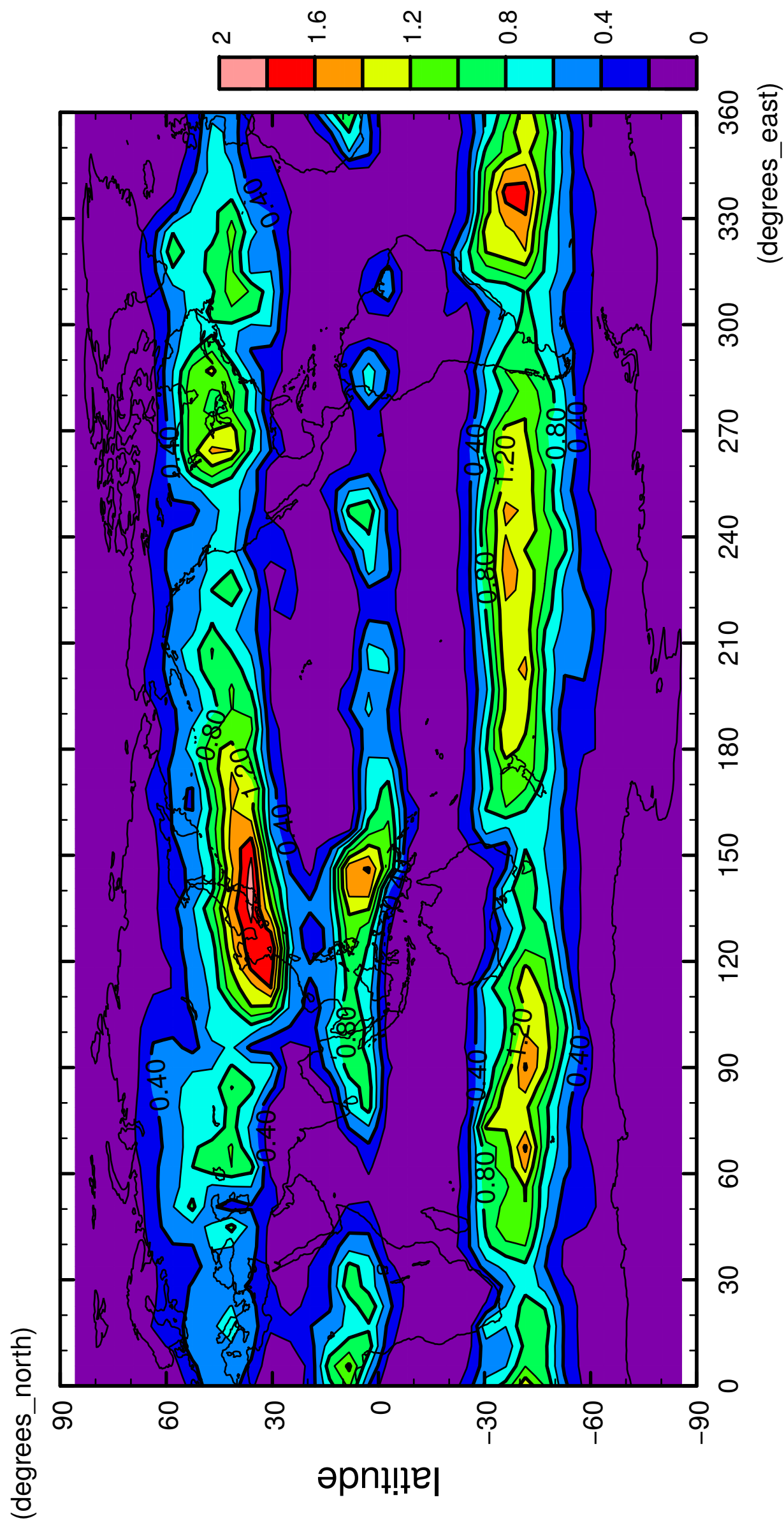
QH2OSol



longitude
CONTOUR INTERVAL = 2.000E-01

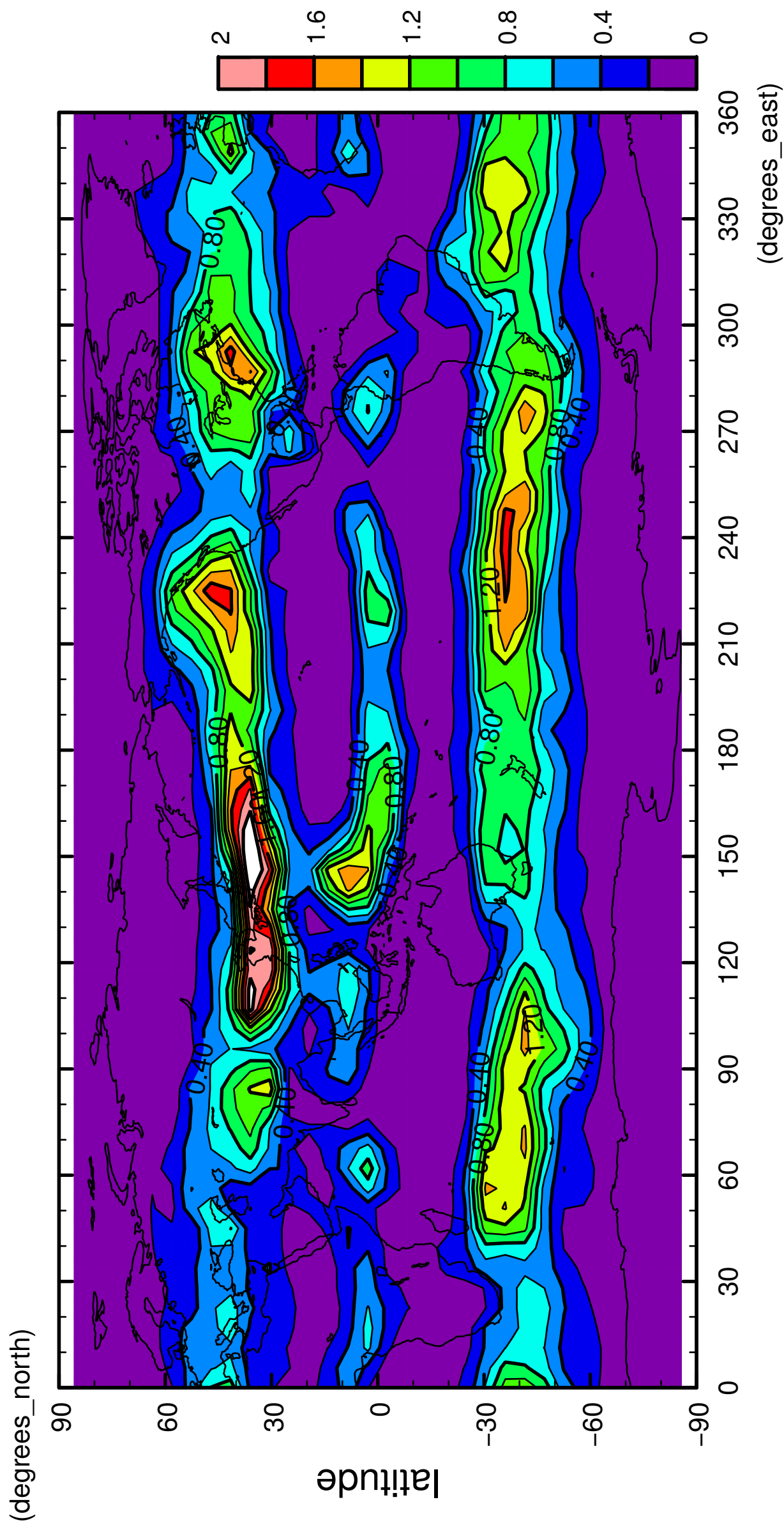
6/12

QH2OSol



7/12

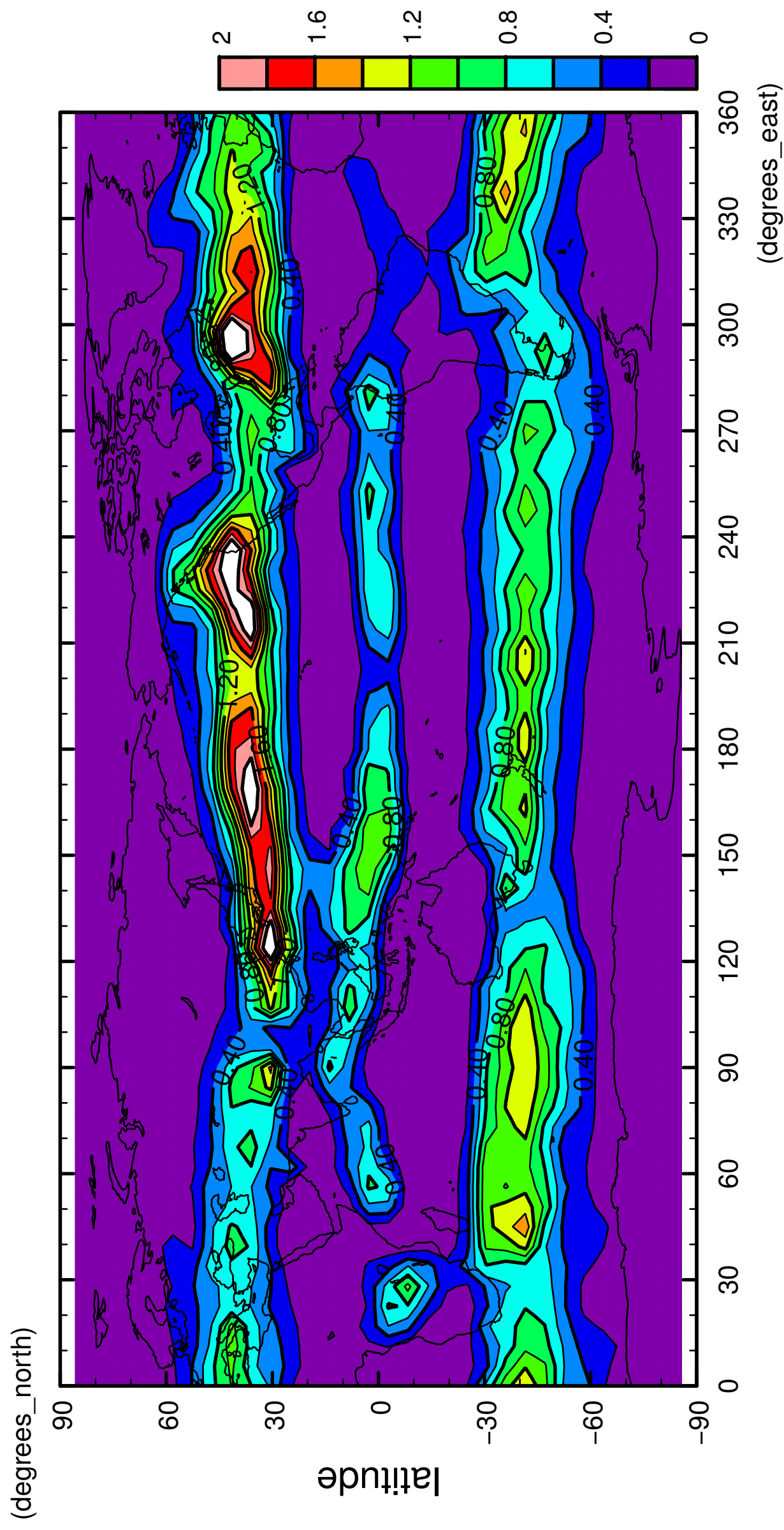
QH2OSol



longitude
CONTOUR INTERVAL = 2.000E-01

8/12

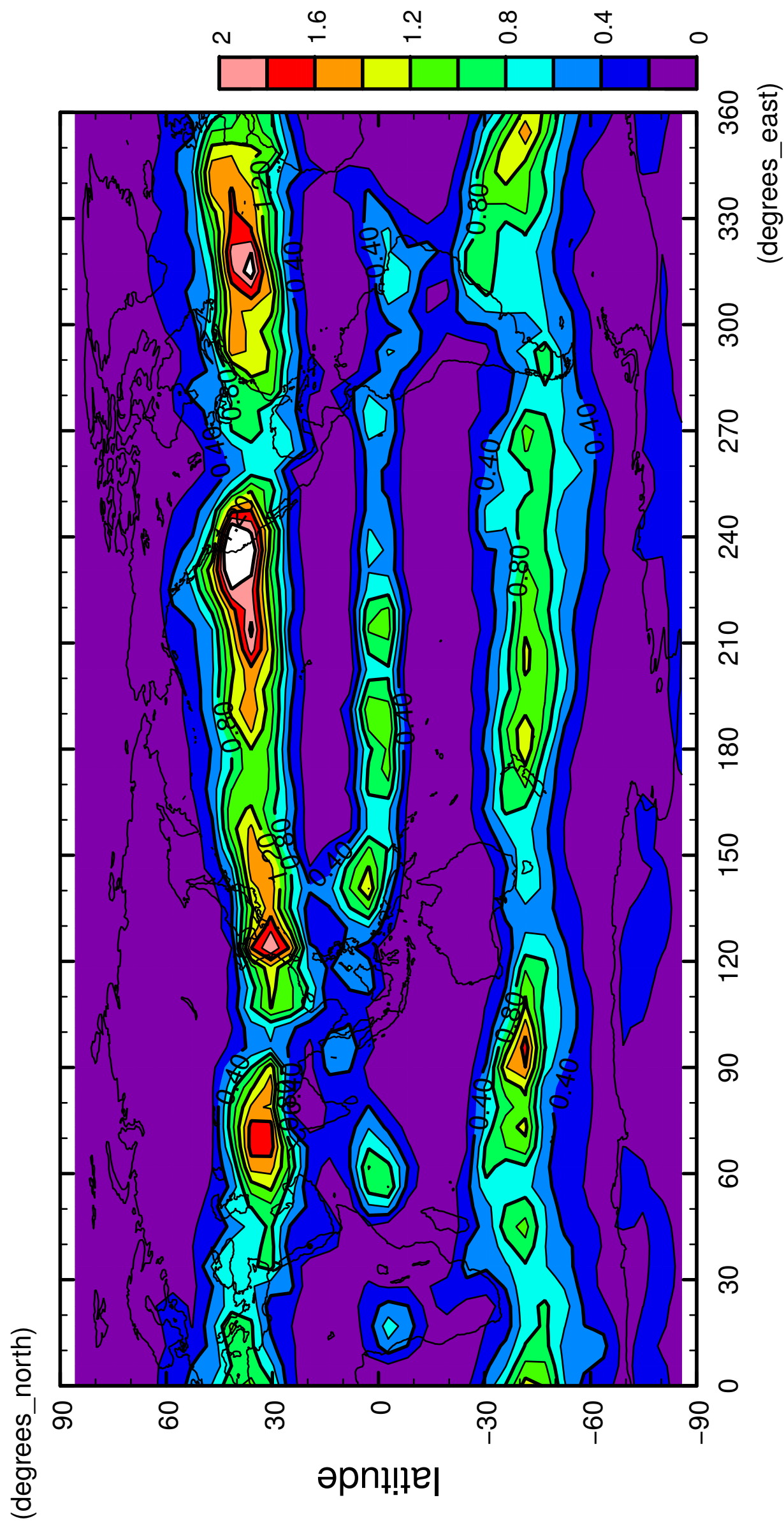
QH2OSol



longitude
CONTOUR INTERVAL = 2.000E-01

9/12

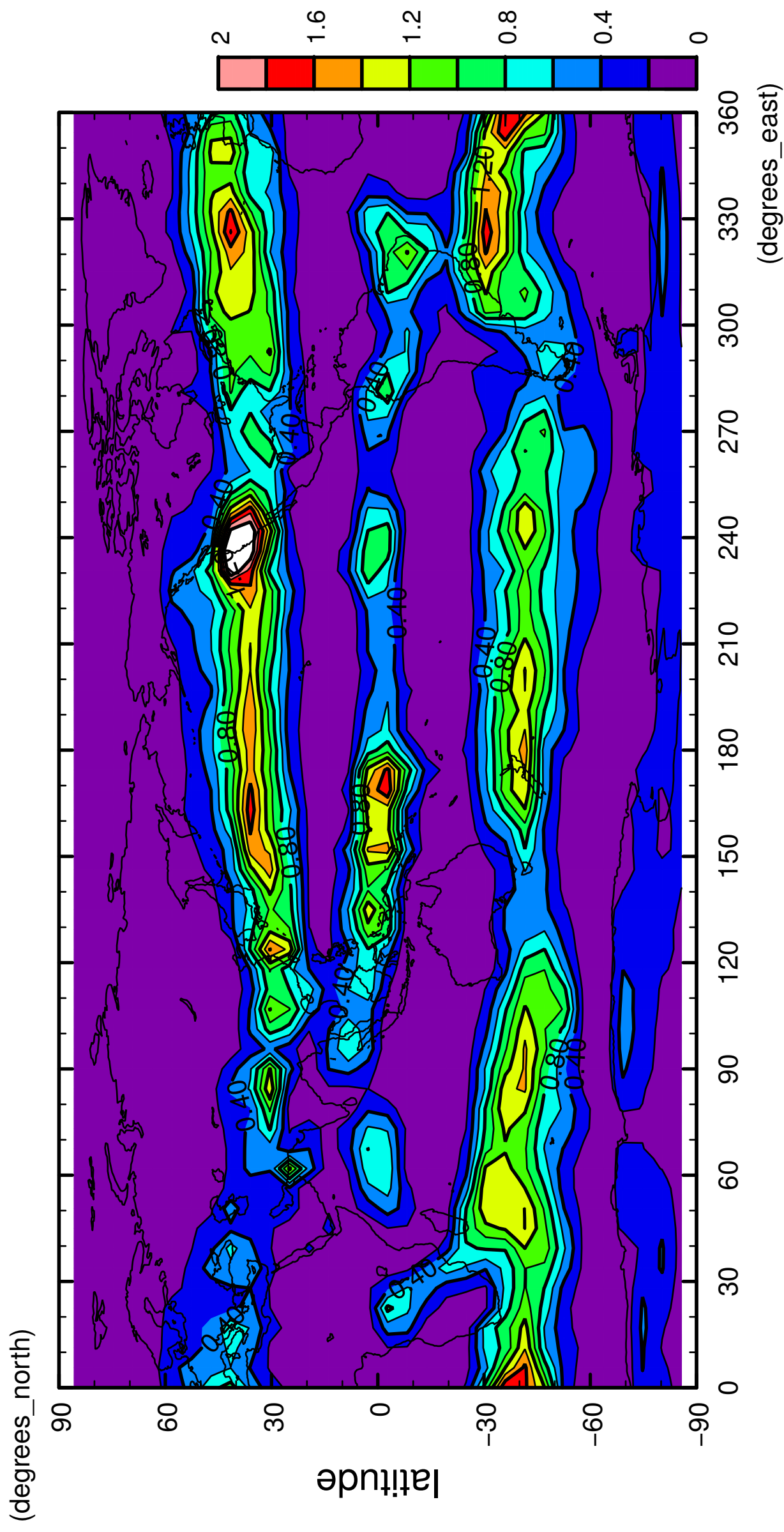
QH2OSol



longitude
CONTOUR INTERVAL = 2.000E-01

10/12

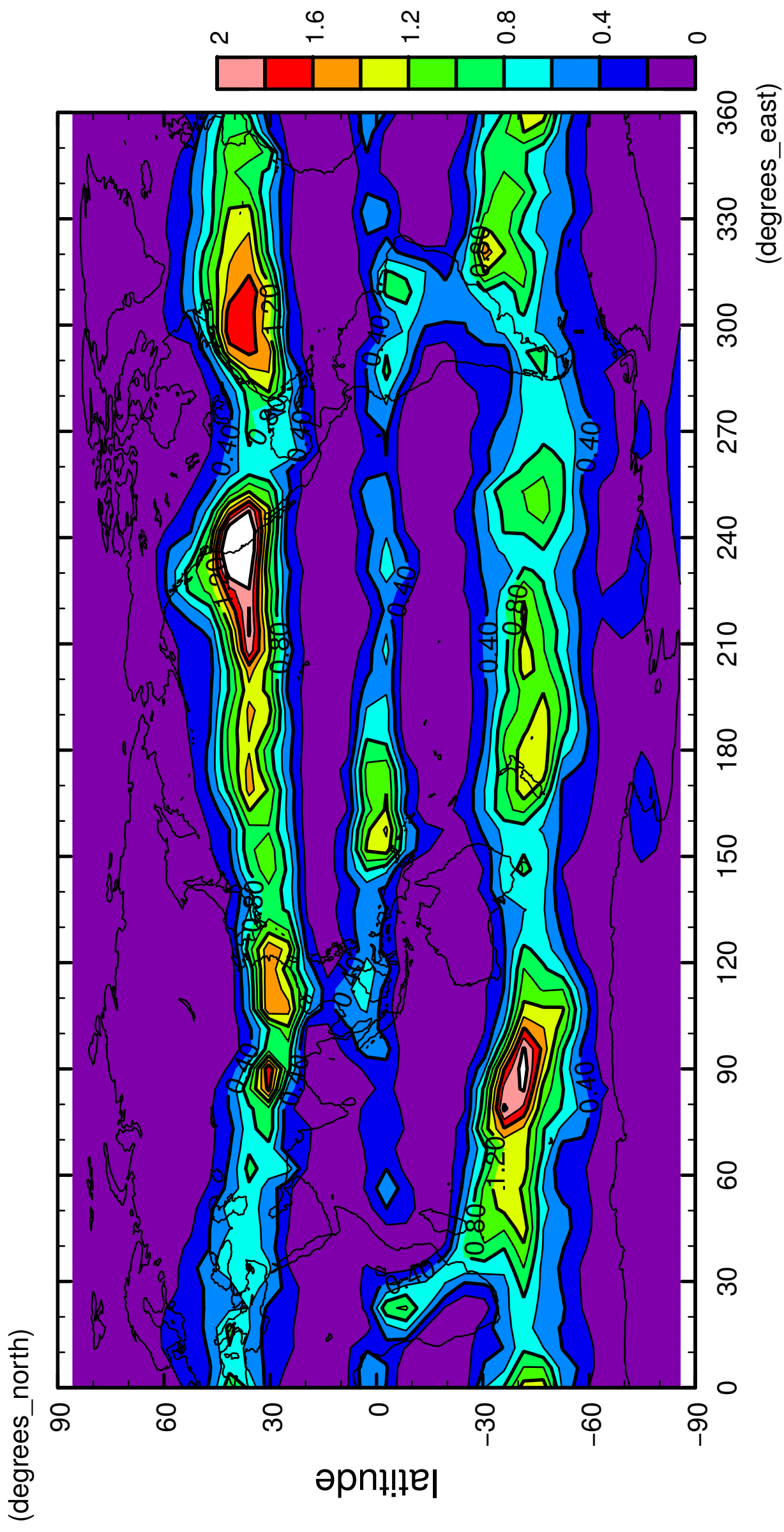
QH2OSol



longitude
CONTOUR INTERVAL = 2.000E-01

11/12

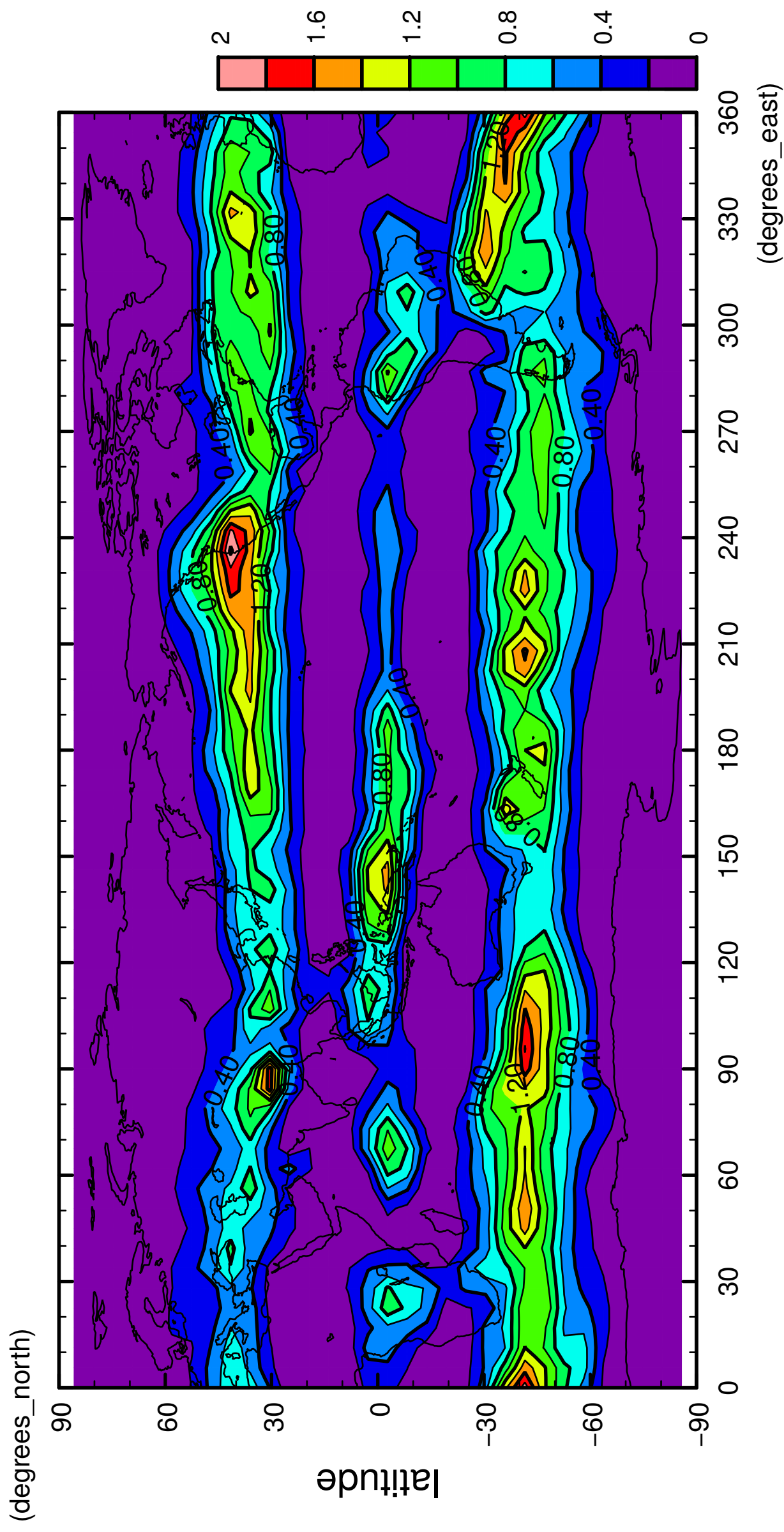
QH2OSol



longitude
CONTOUR INTERVAL = 2.000E-01

12/12

QH2OSol



longitude
CONTOUR INTERVAL = 2.000E-01