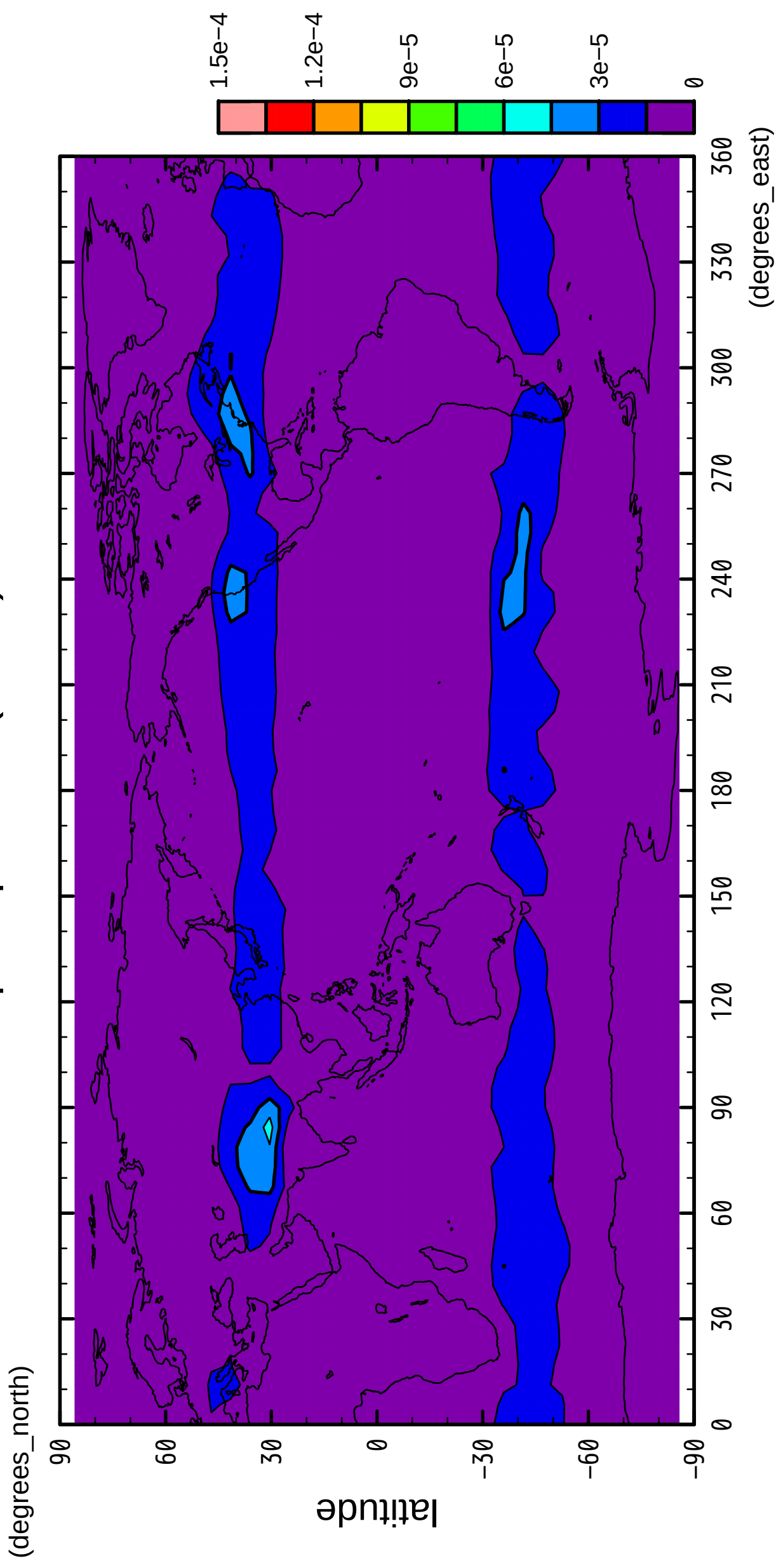


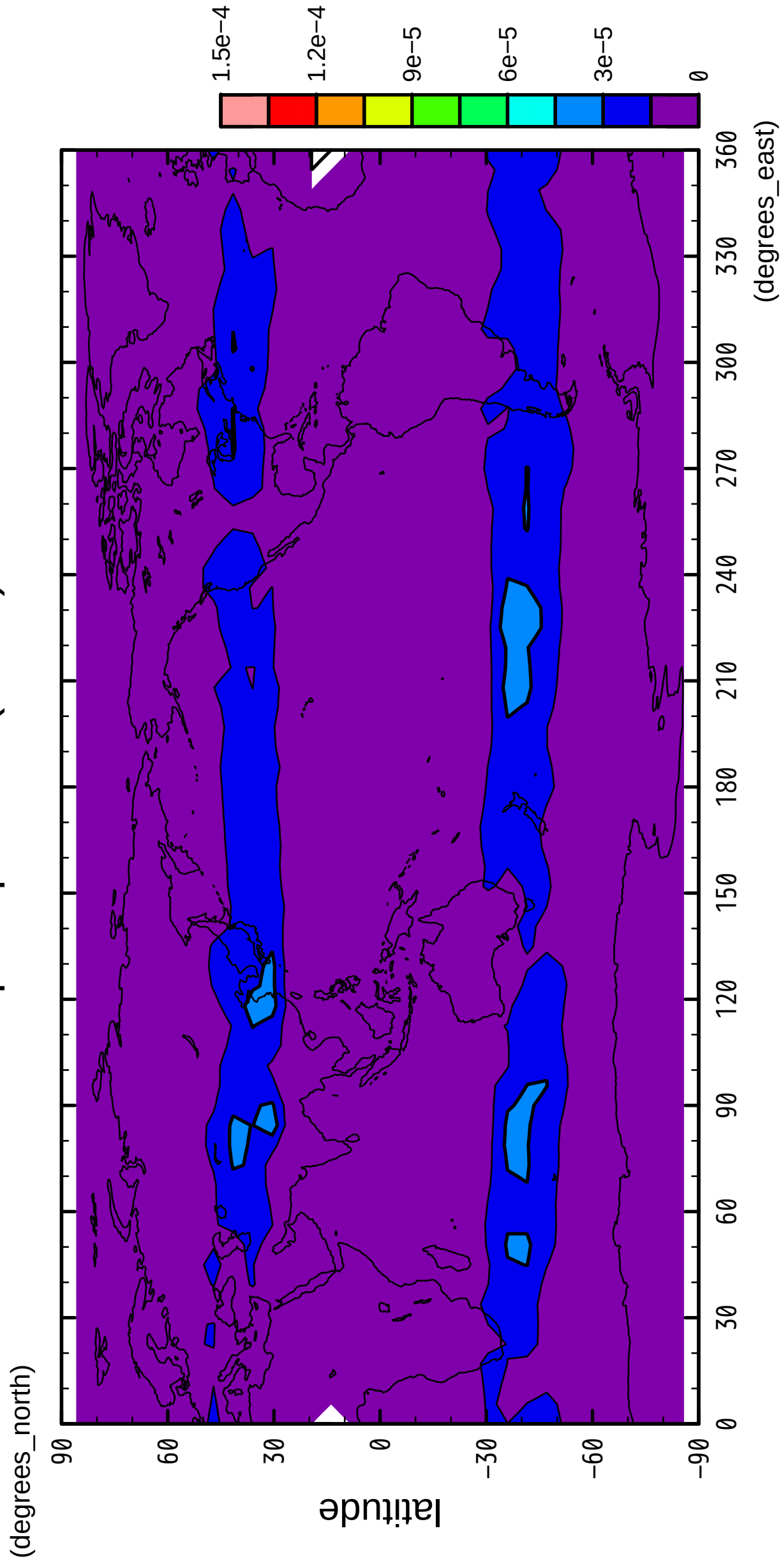
1/12

precipitation (snow)



2/12

precipitation (snow)

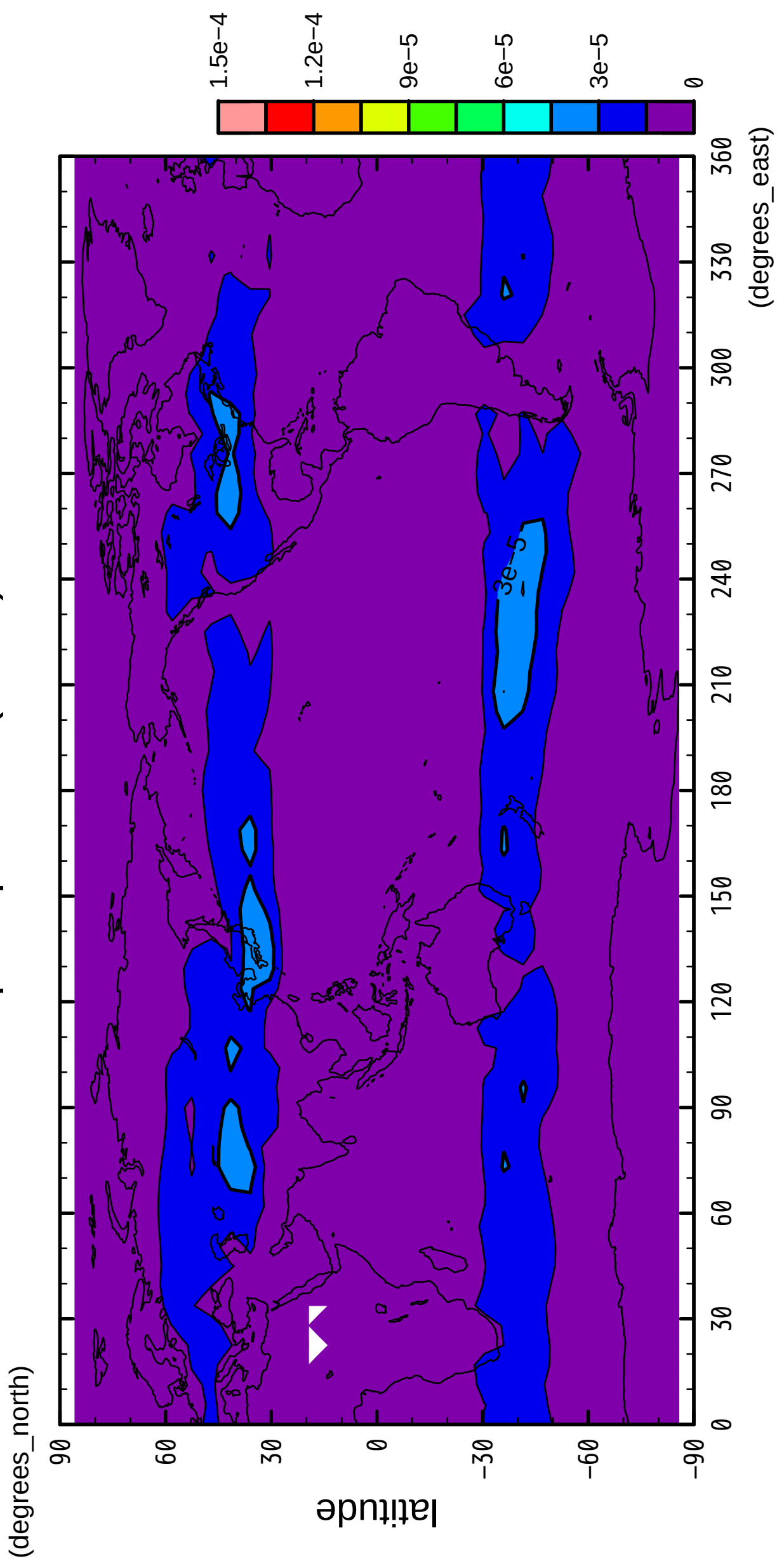


longitude

CONTOUR INTERVAL = 1.500E-05

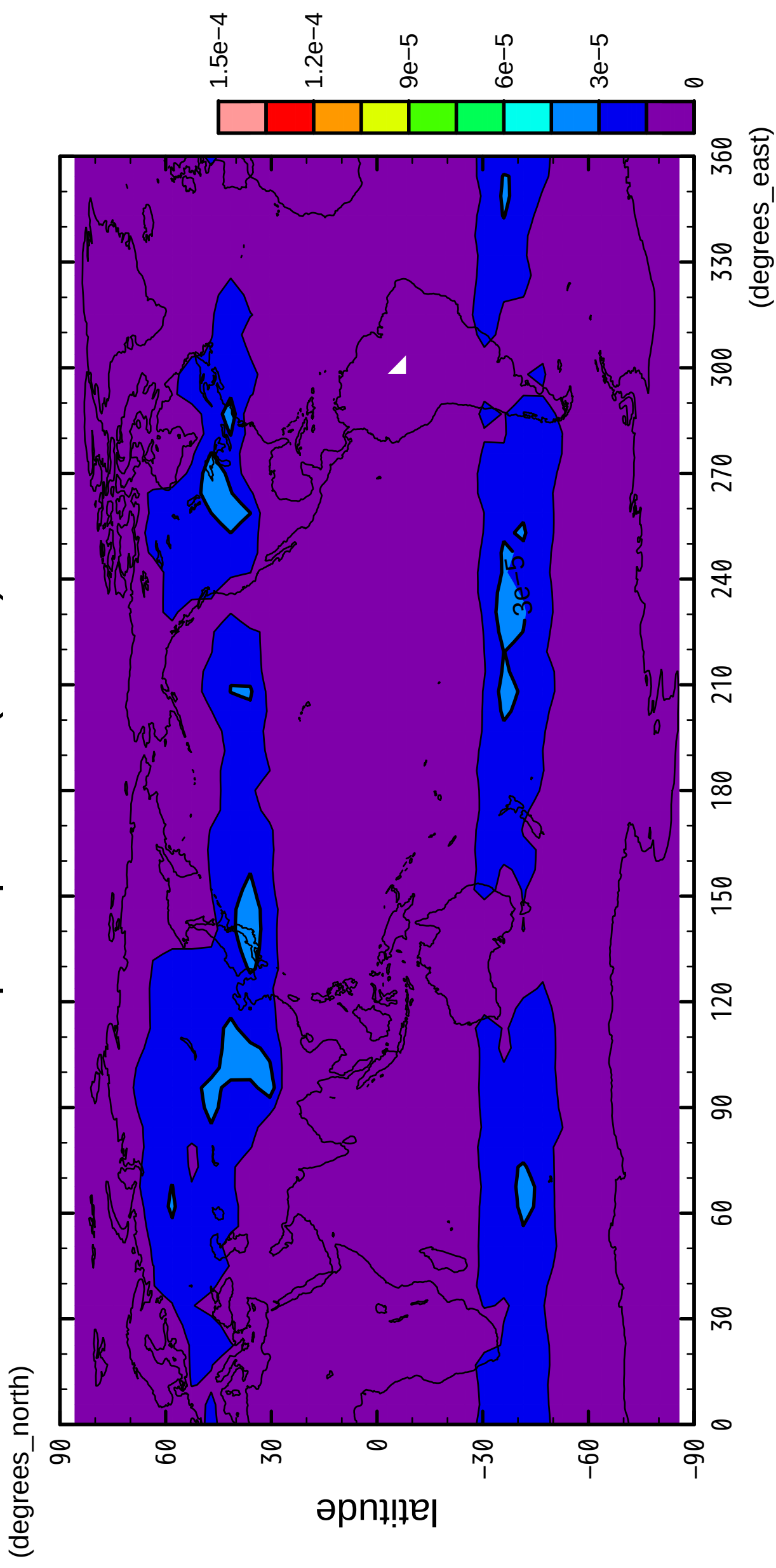
3/12

precipitation (snow)



4/12

precipitation (snow)

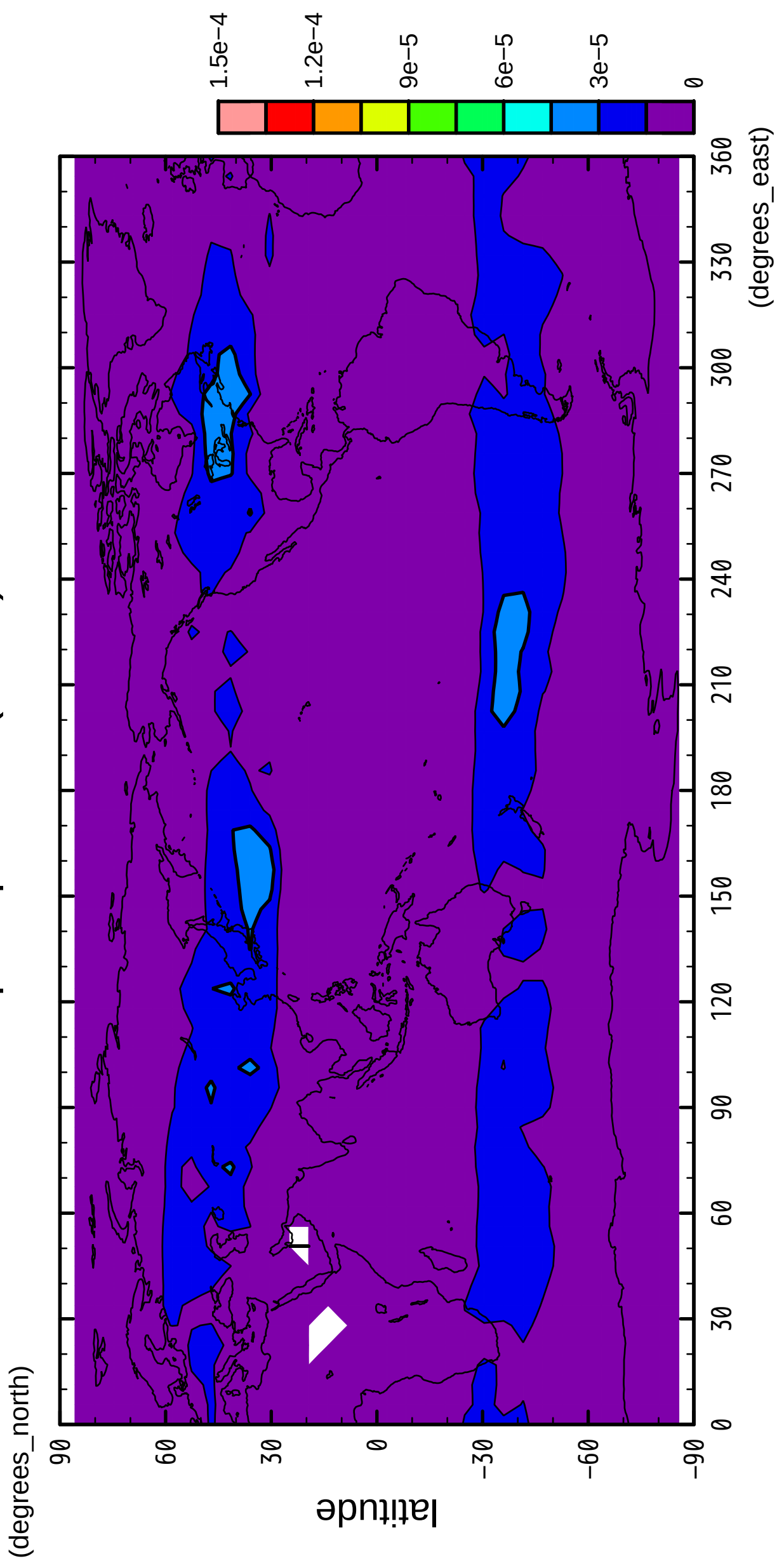


longitude

CONTOUR INTERVAL = 1.500E-05

5/12

precipitation (snow)

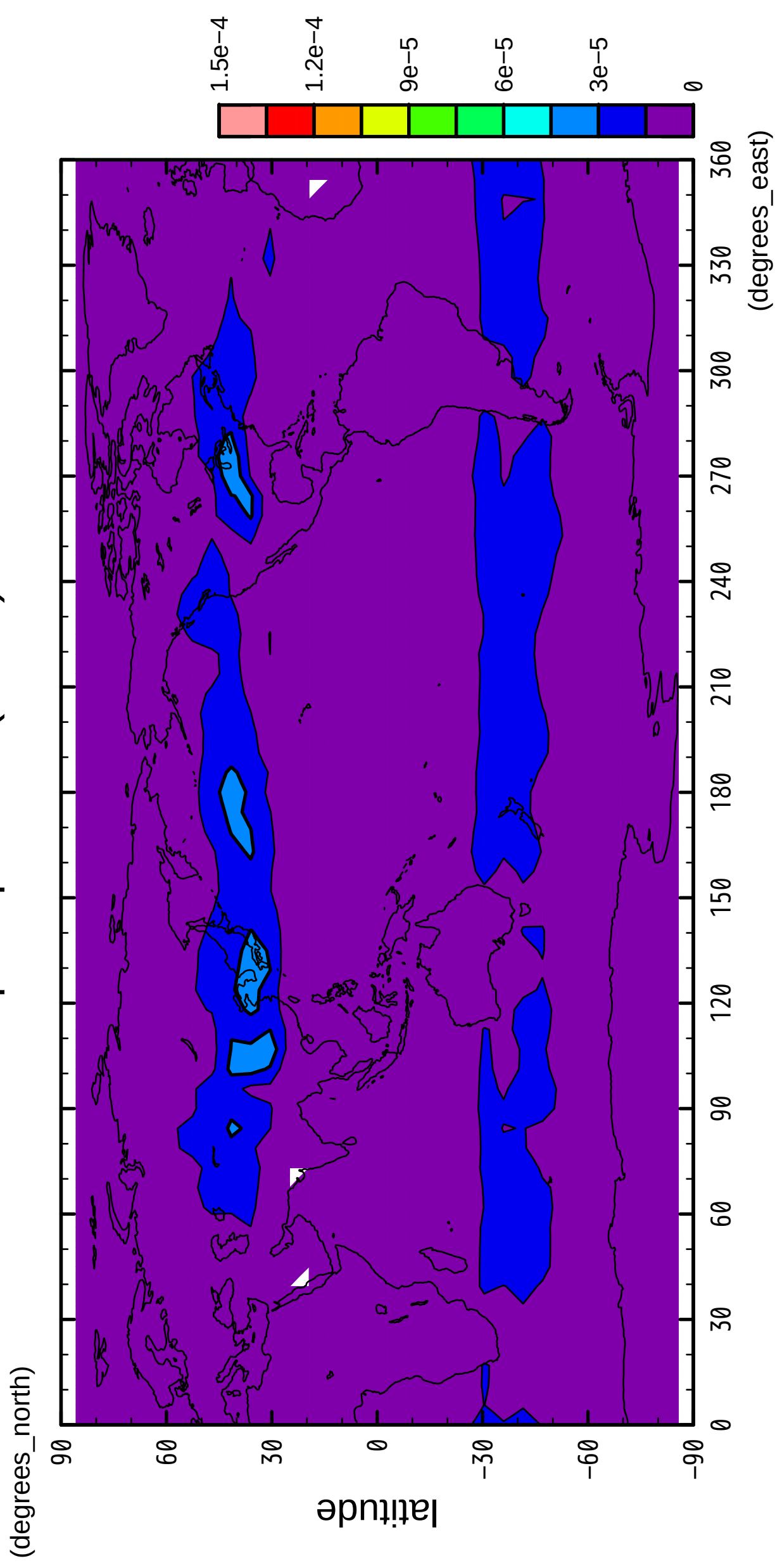


longitude

CONTOUR INTERVAL = 1.500E-05

6/12

precipitation (snow)

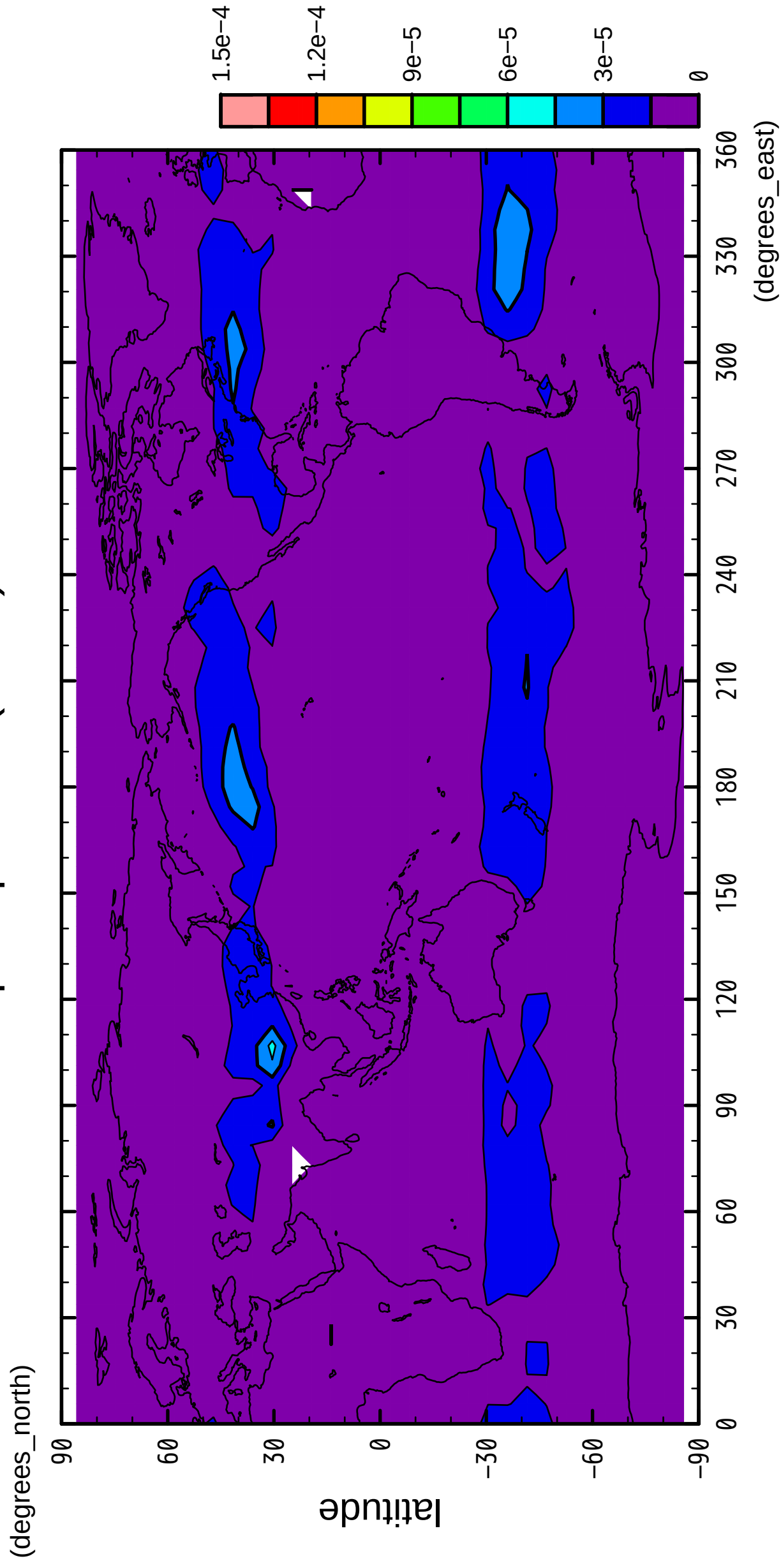


longitude

CONTOUR INTERVAL = 1.500E-05

7/12

precipitation (snow)

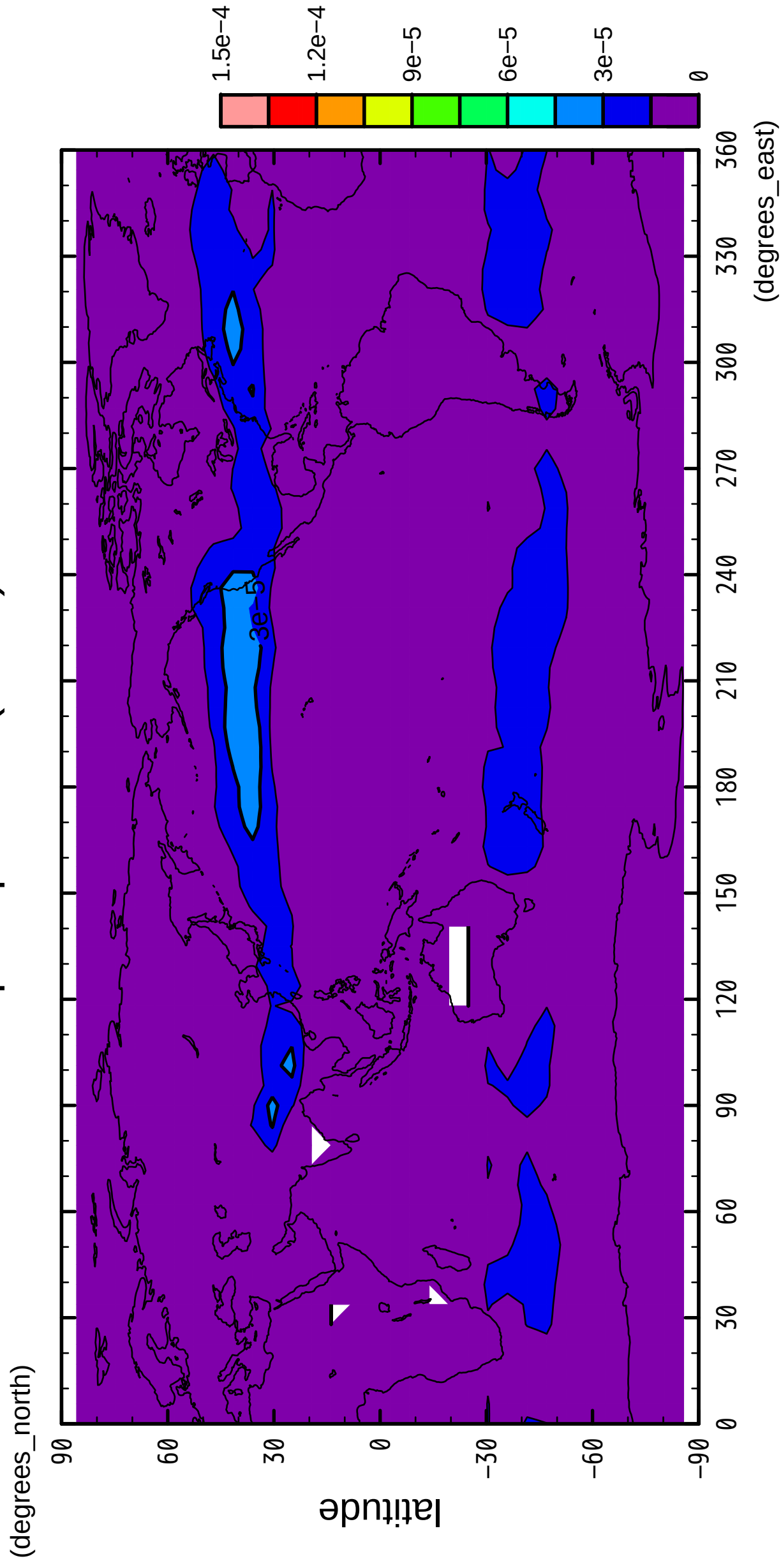


longitude

CONTOUR INTERVAL = 1.500E-05

8/12

precipitation (snow)

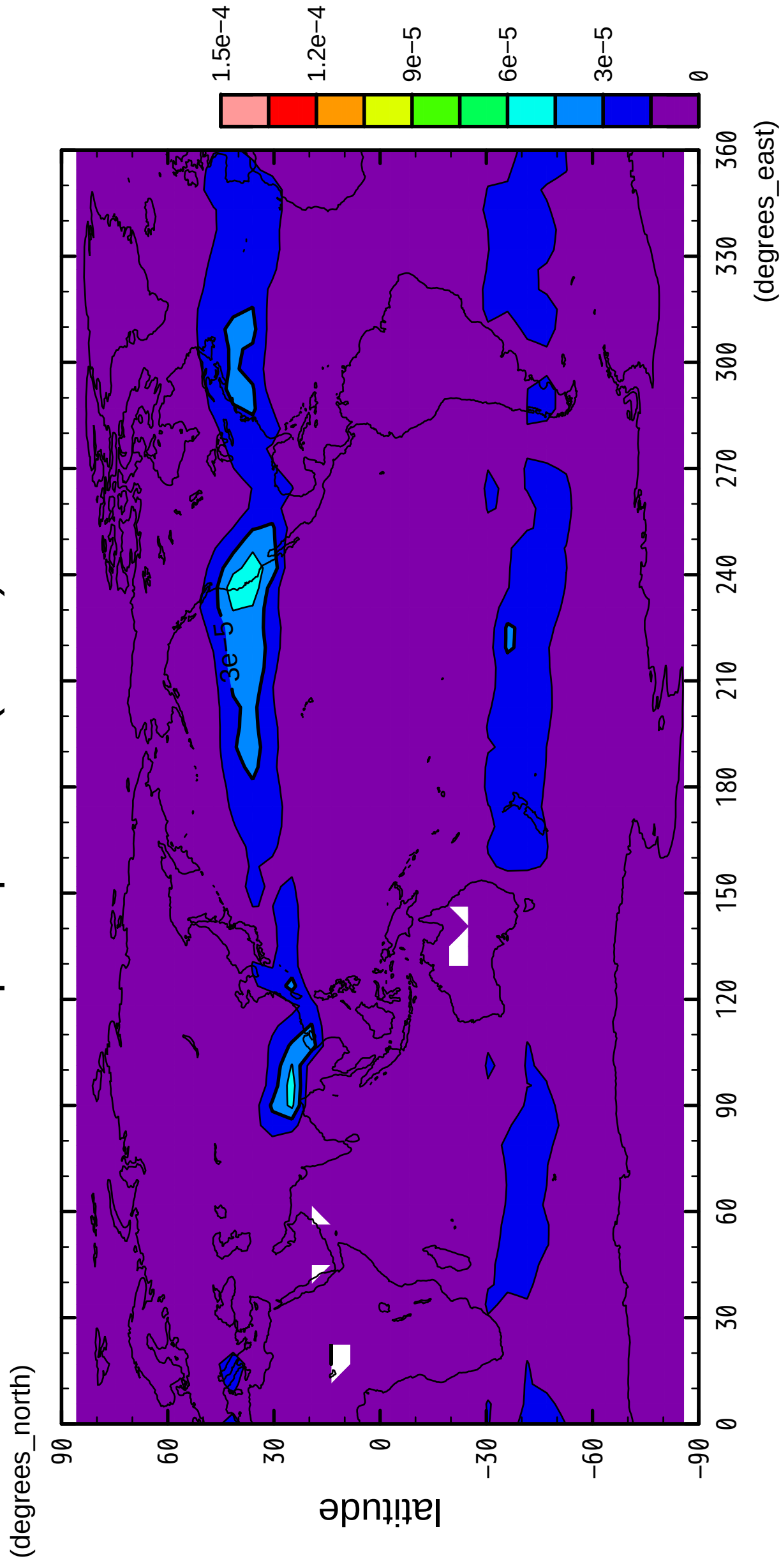


longitude

CONTOUR INTERVAL = 1.500E-05

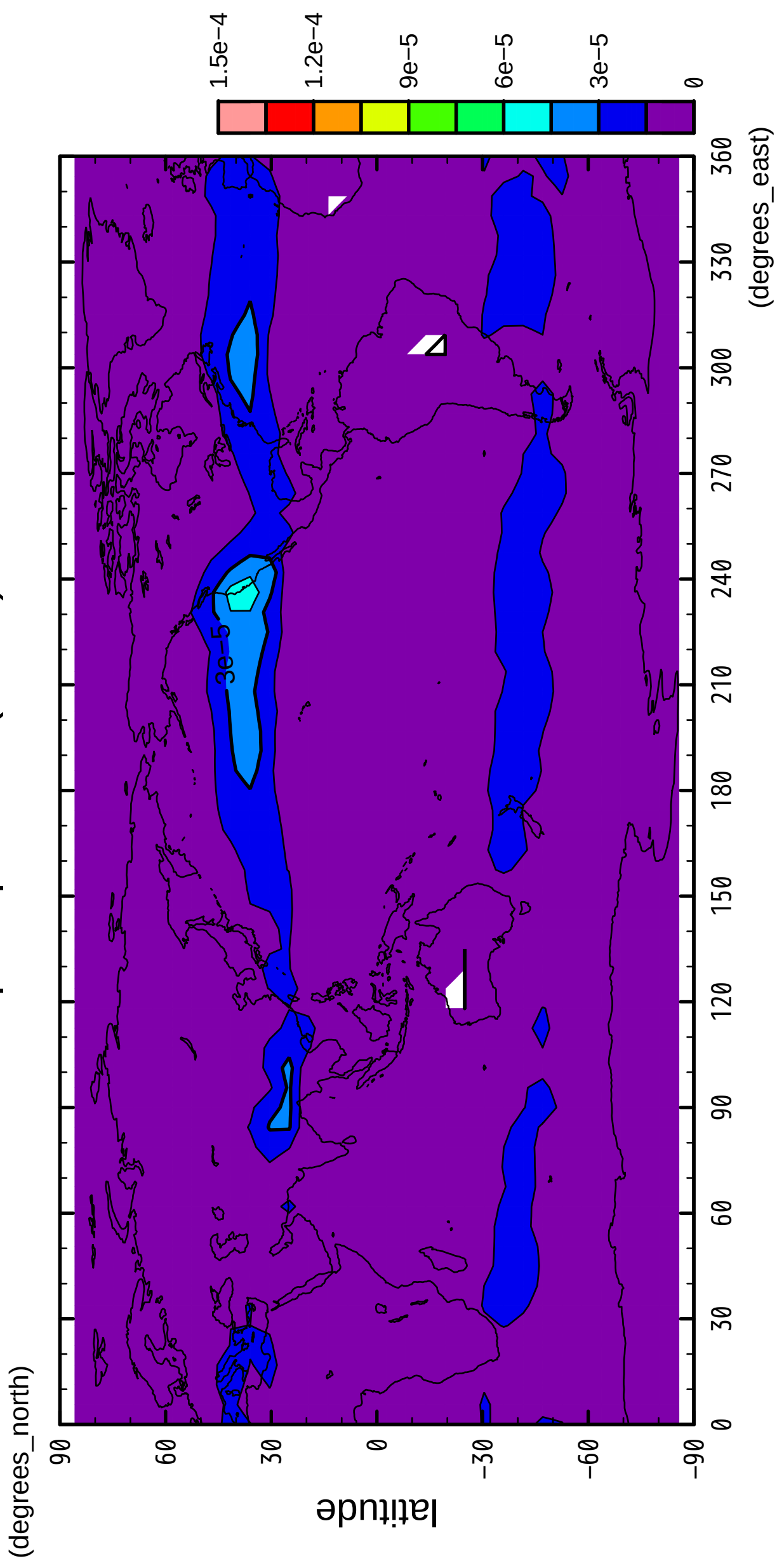
9/12

precipitation (snow)



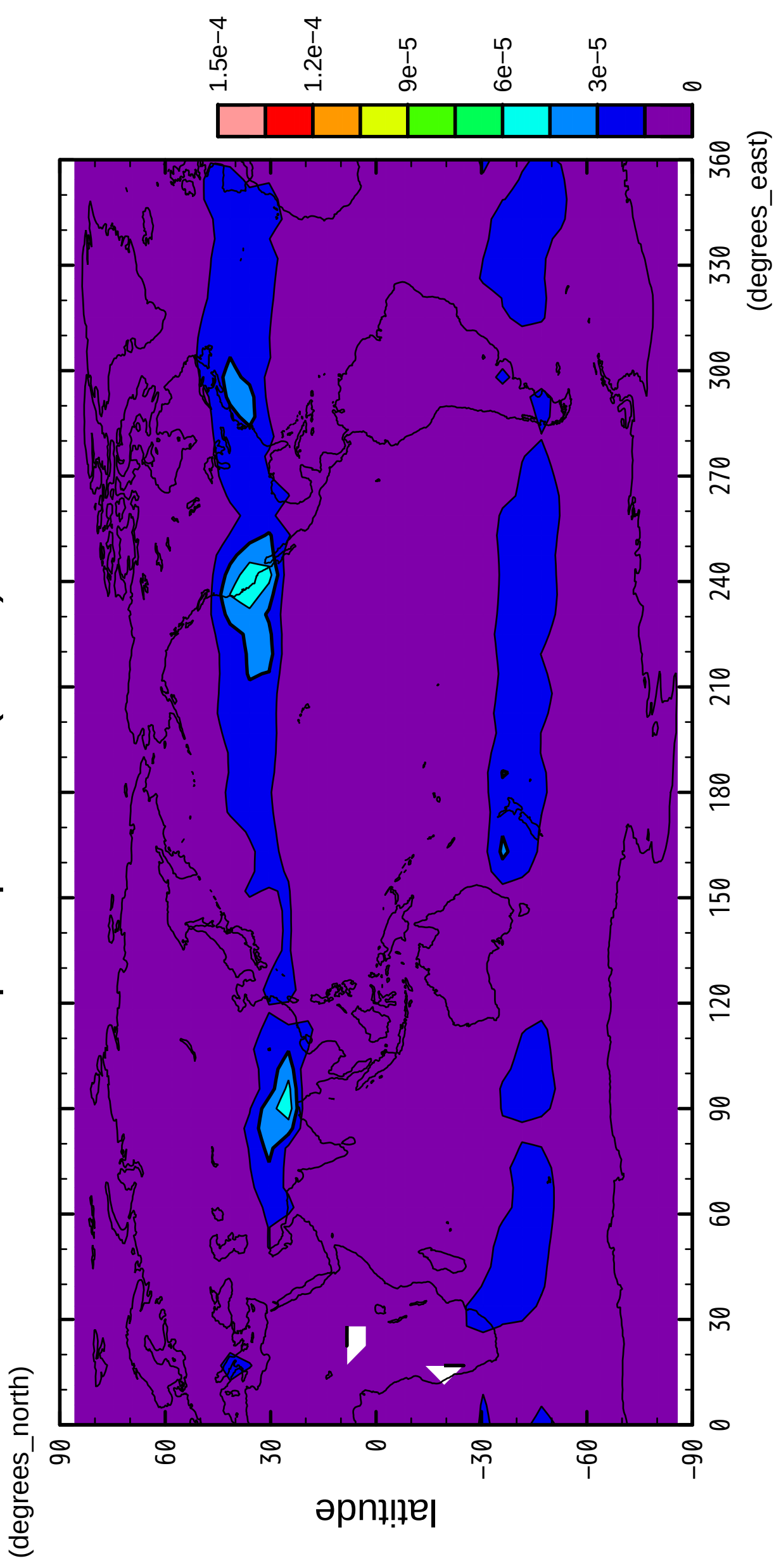
10/12

precipitation (snow)



11/12

precipitation (snow)



longitude

CONTOUR INTERVAL = 1.500E-05

12/12

precipitation (snow)

