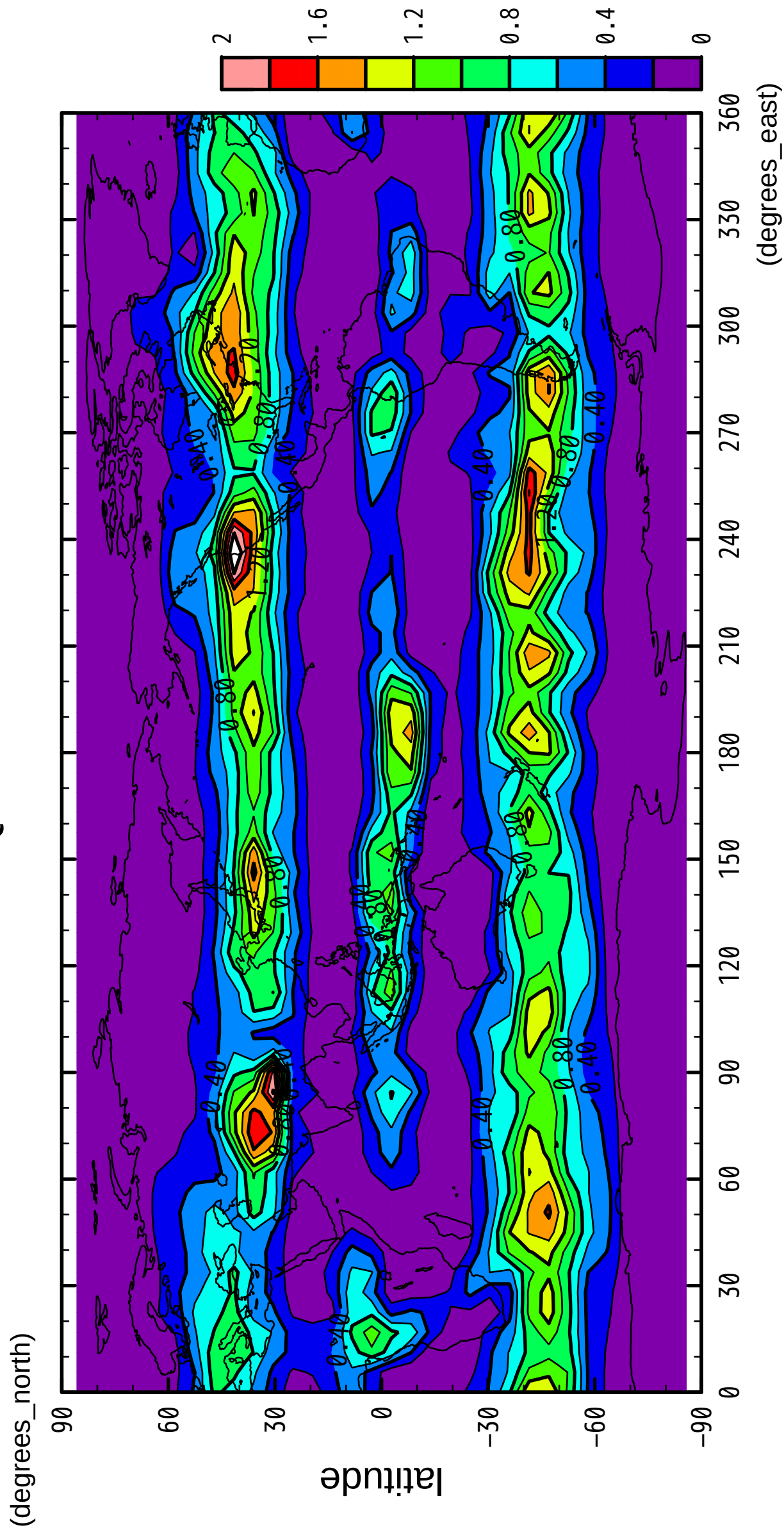


1/12

QH2OSol

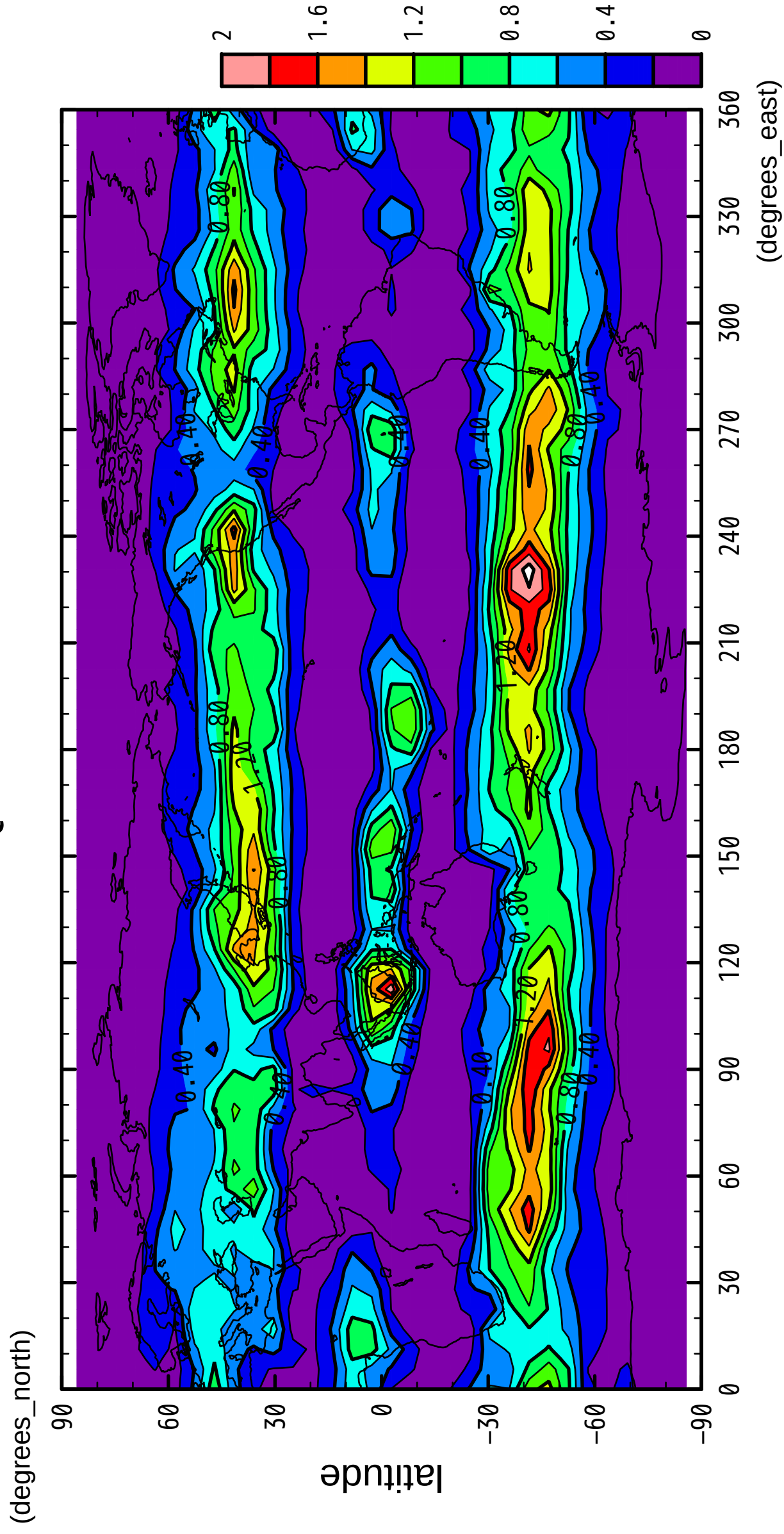


longitude

CONTOUR INTERVAL = 2.000E-01

2/12

QH2OSol

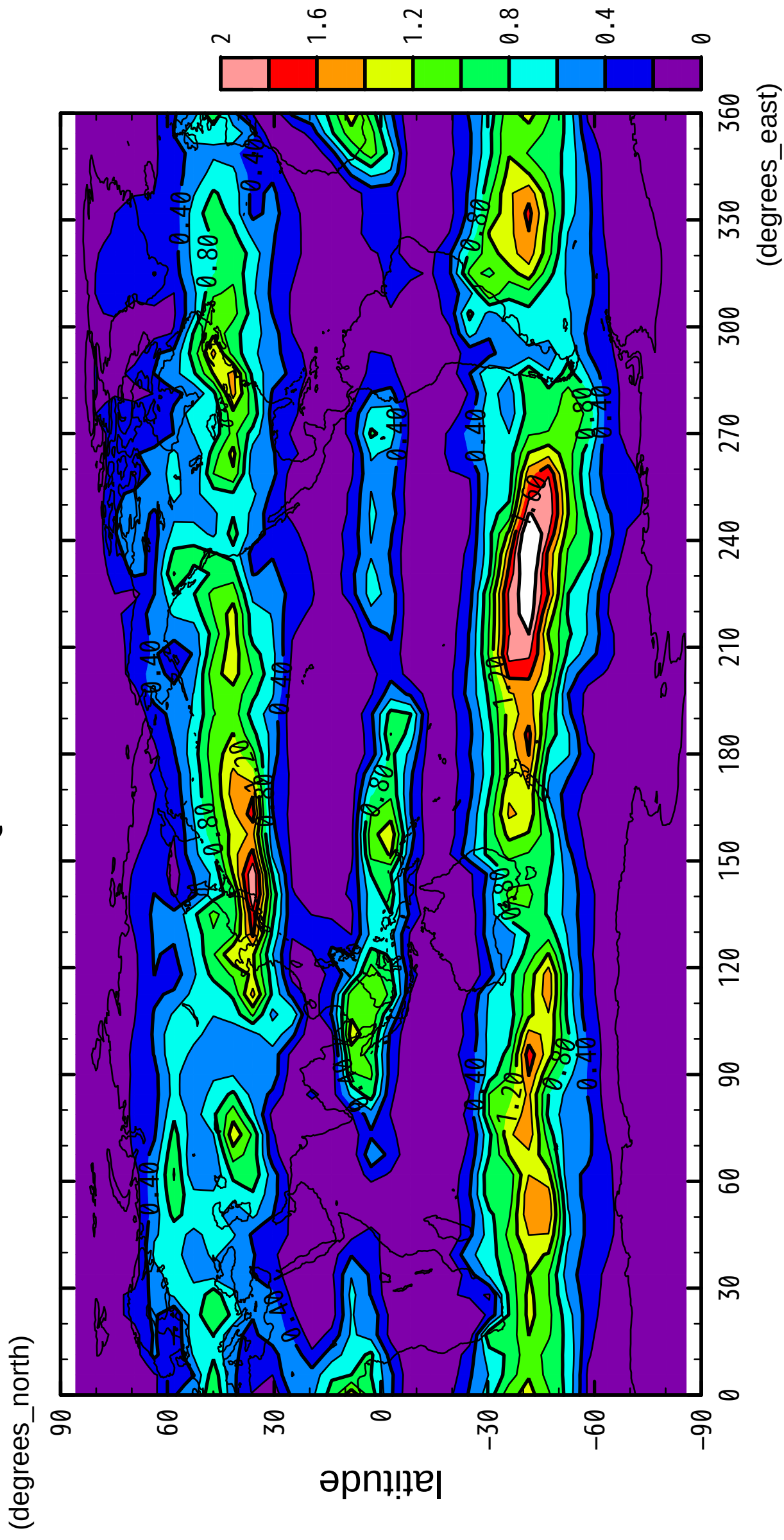


longitude

CONTOUR INTERVAL = 2.000E-01

3/12

QH2OSol

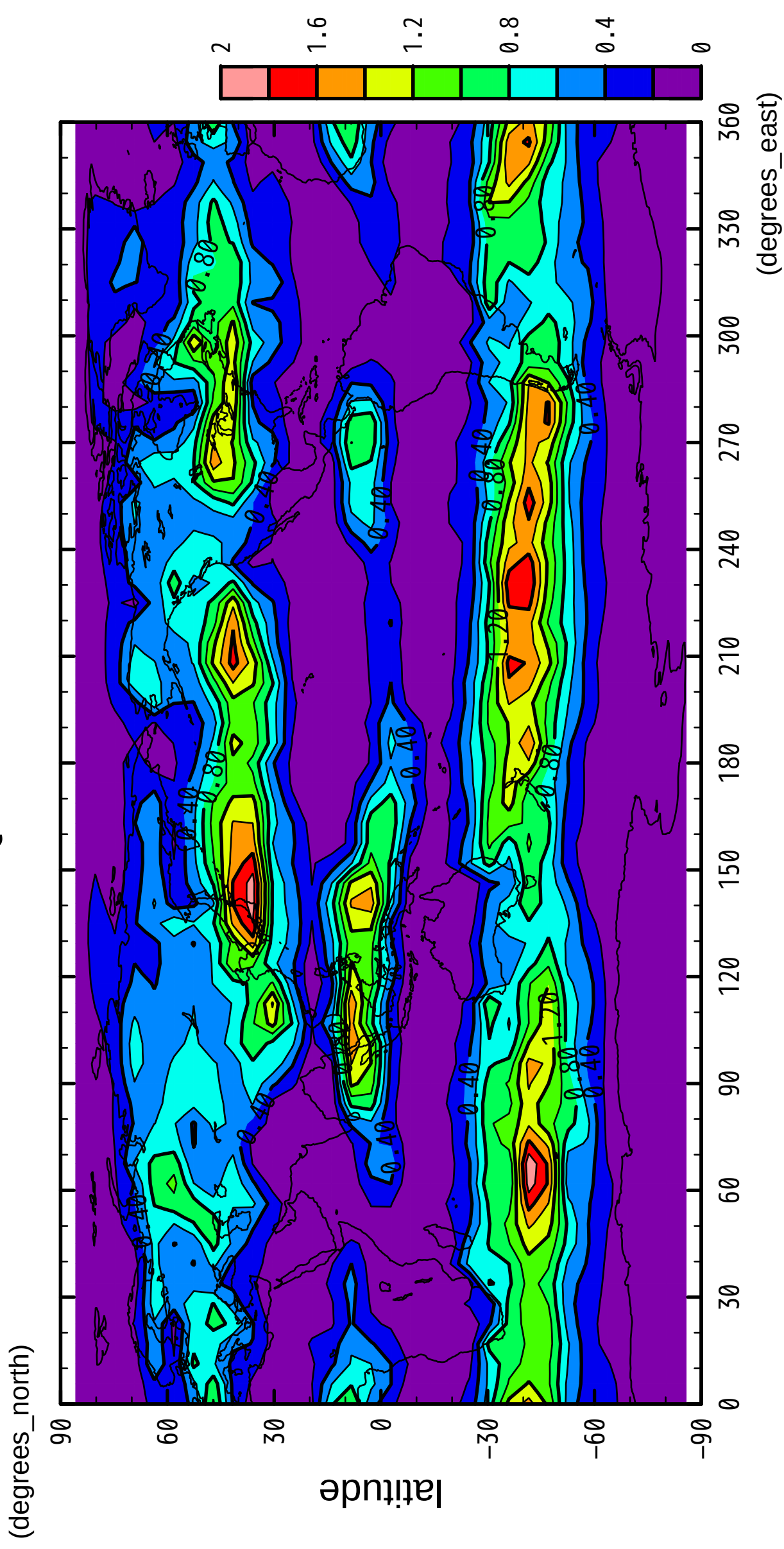


longitude

CONTOUR INTERVAL = 2.000E-01

4/12

QH2OSol

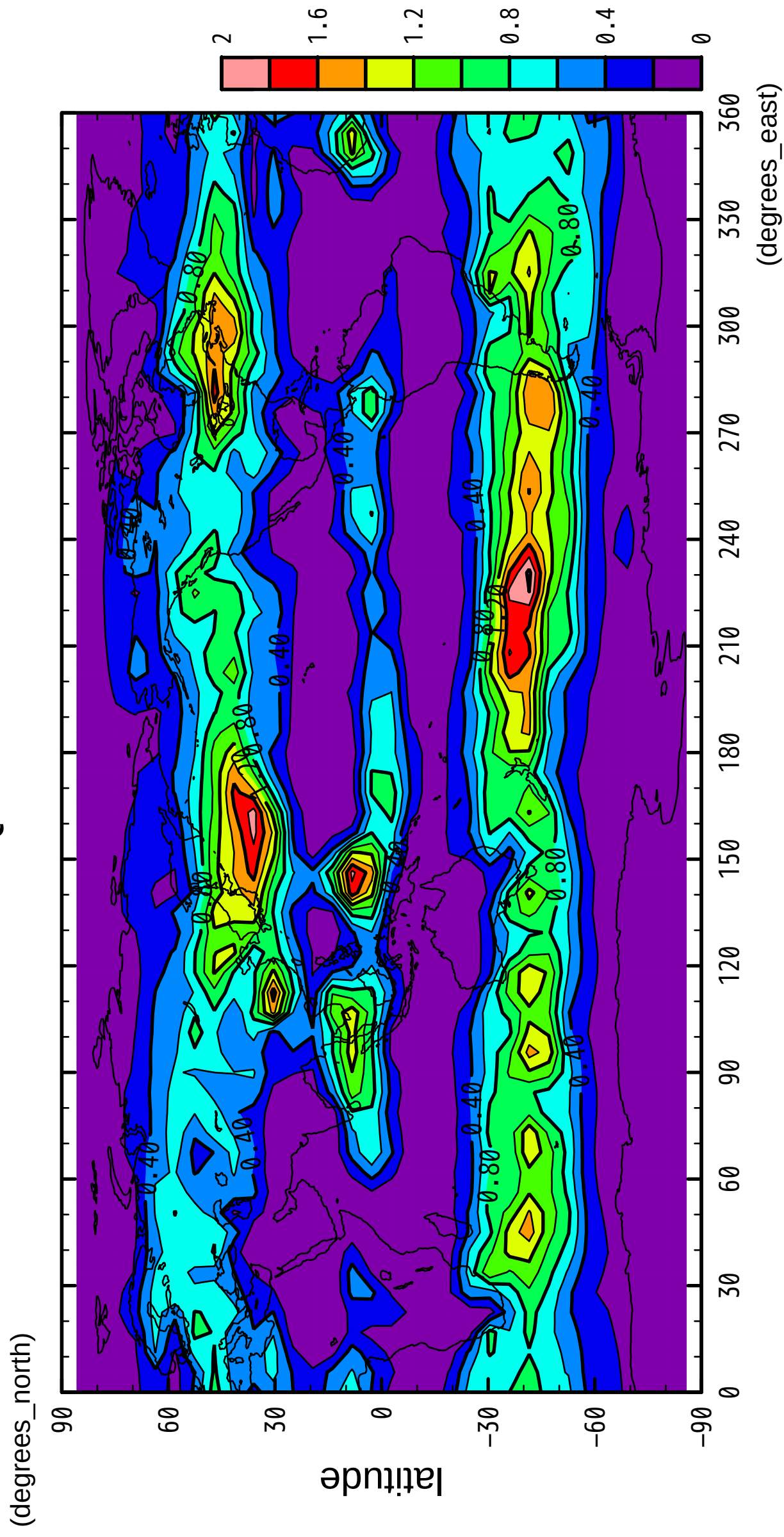


longitude

CONTOUR INTERVAL = 2.000E-01

5/12

QH2OSol

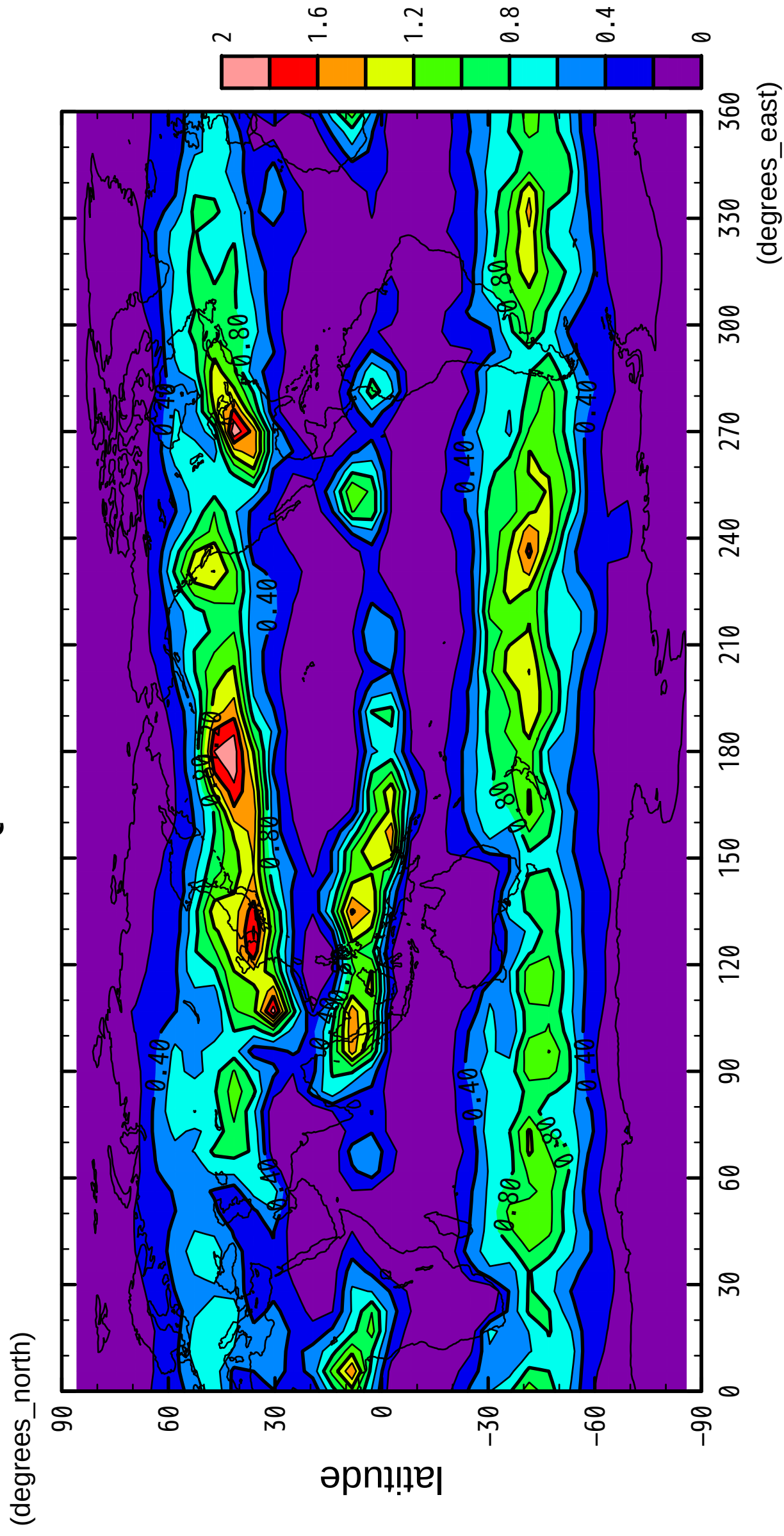


longitude

CONTOUR INTERVAL = 2.000E-01

6/12

QH2OSol

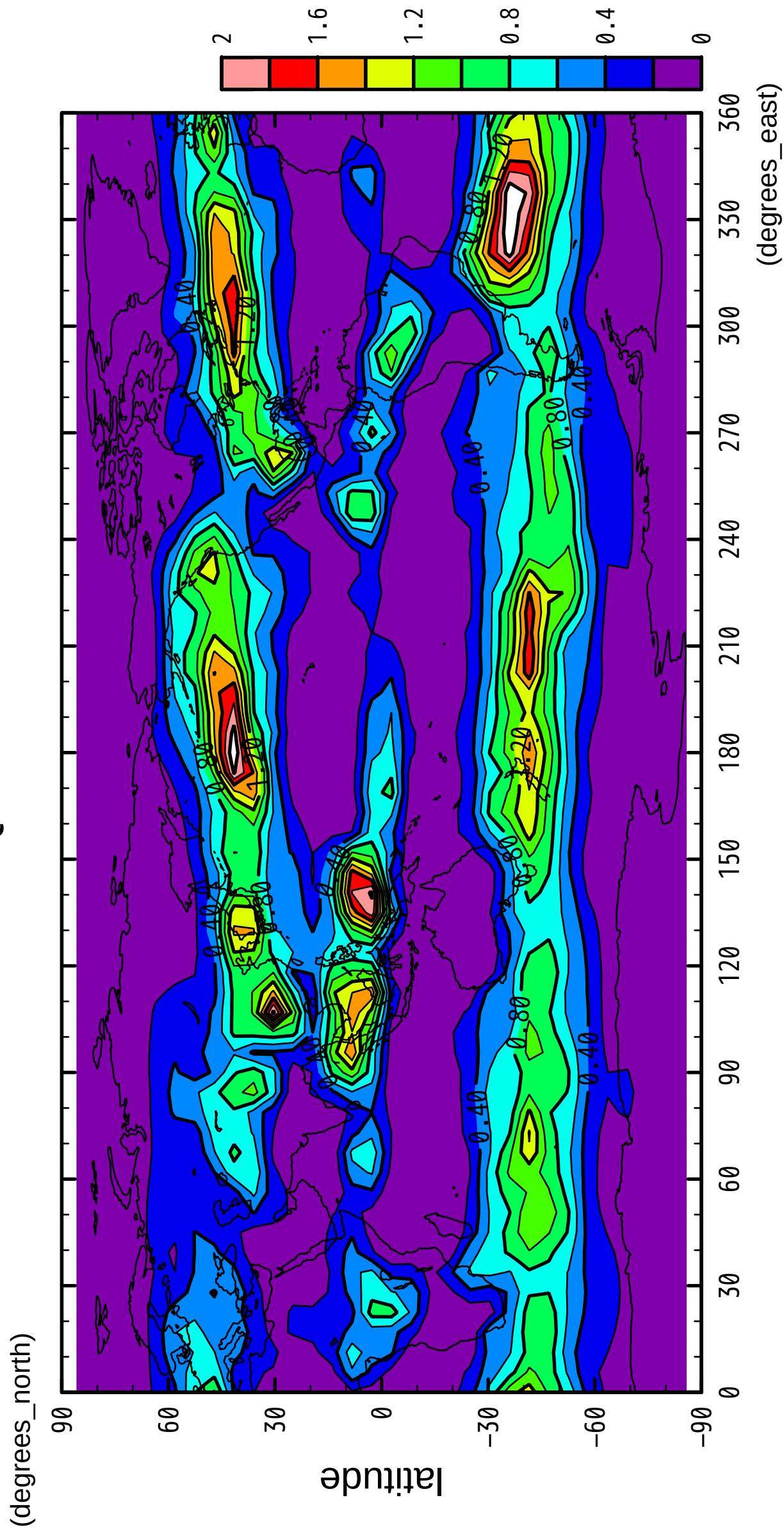


longitude

CONTOUR INTERVAL = 2.000E-01

7/12

QH2OSol

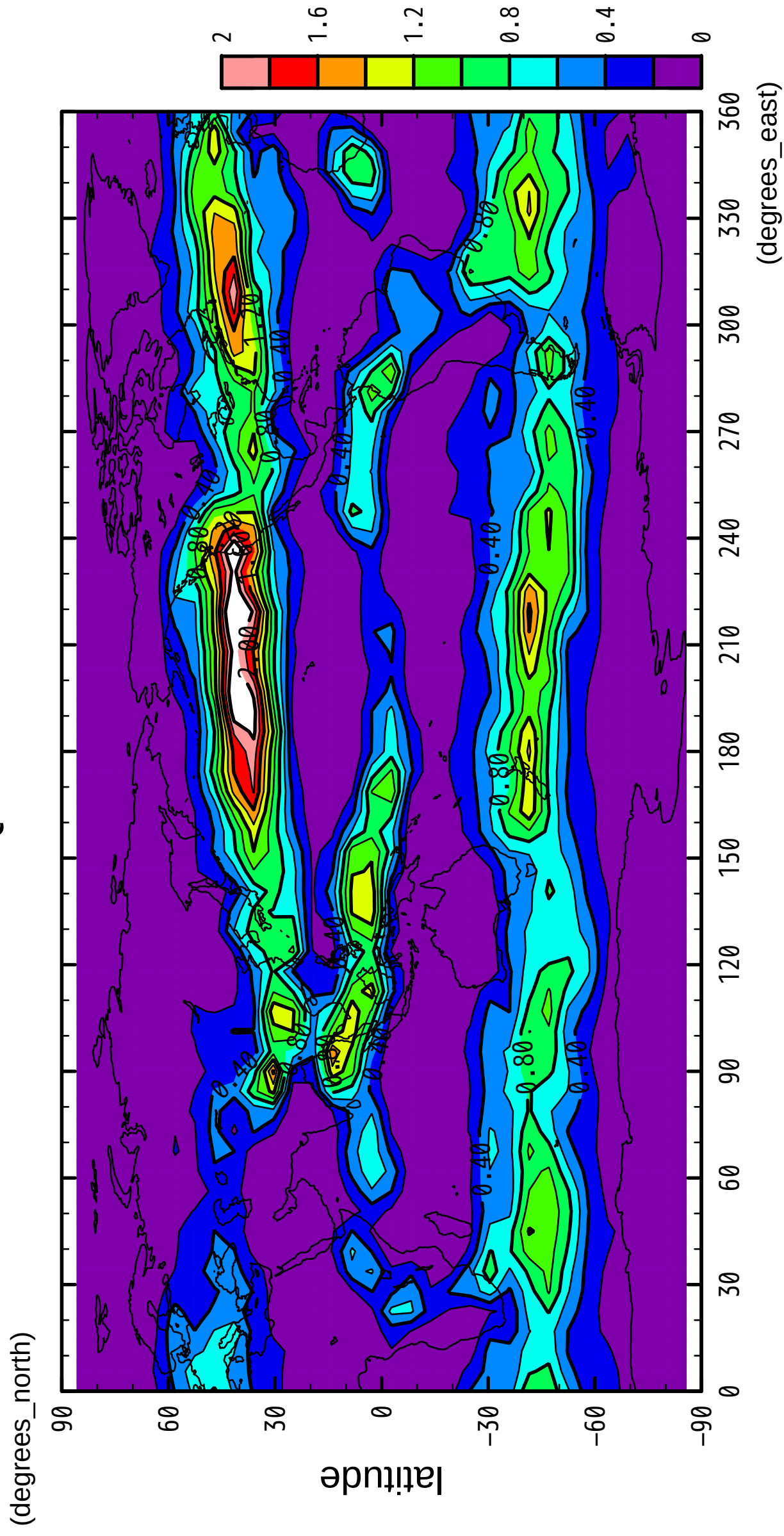


longitude

CONTOUR INTERVAL = 2.000E-01

8/12

QH2OSol

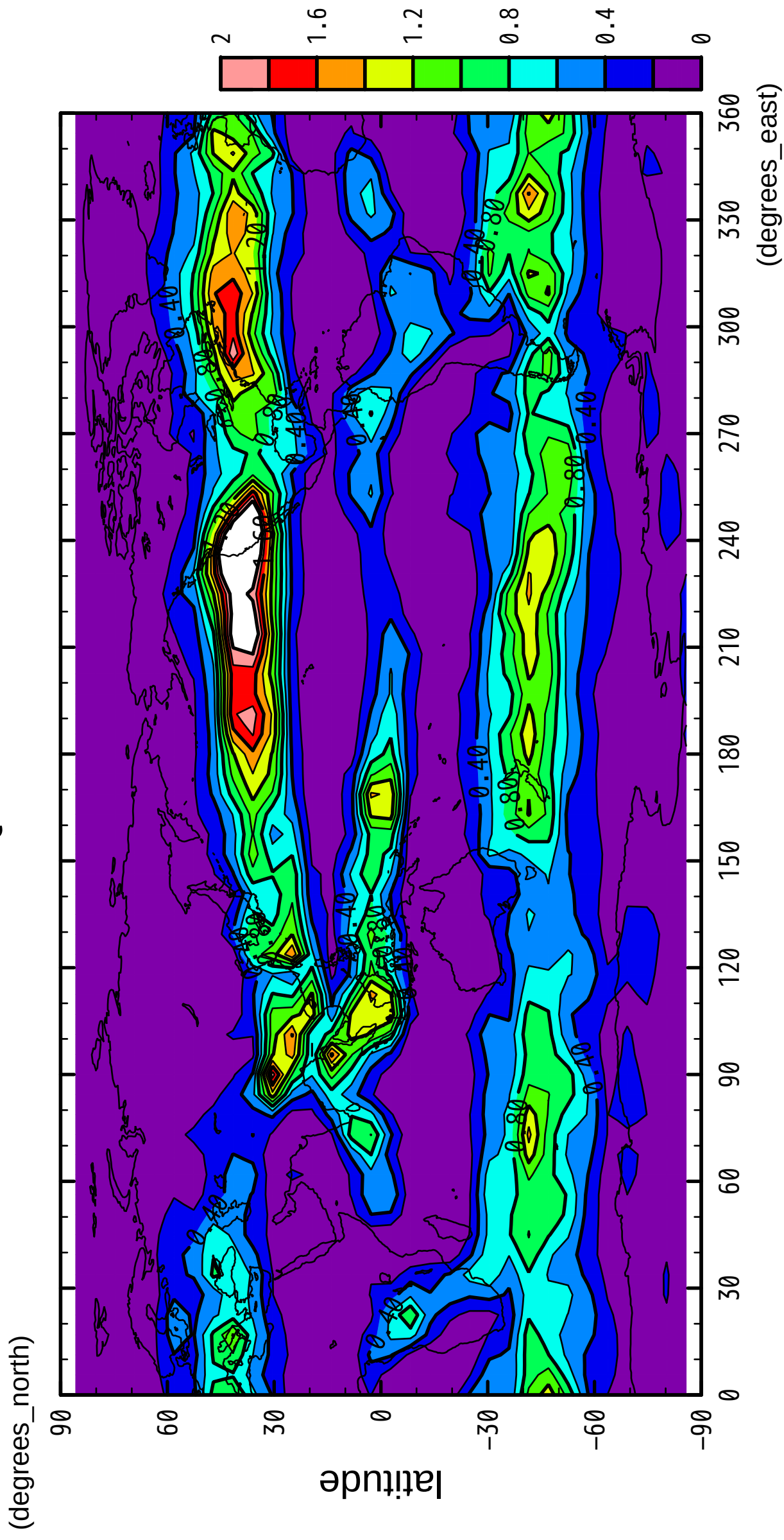


longitude

CONTOUR INTERVAL = 2.000E-01

9/12

QH2OSol

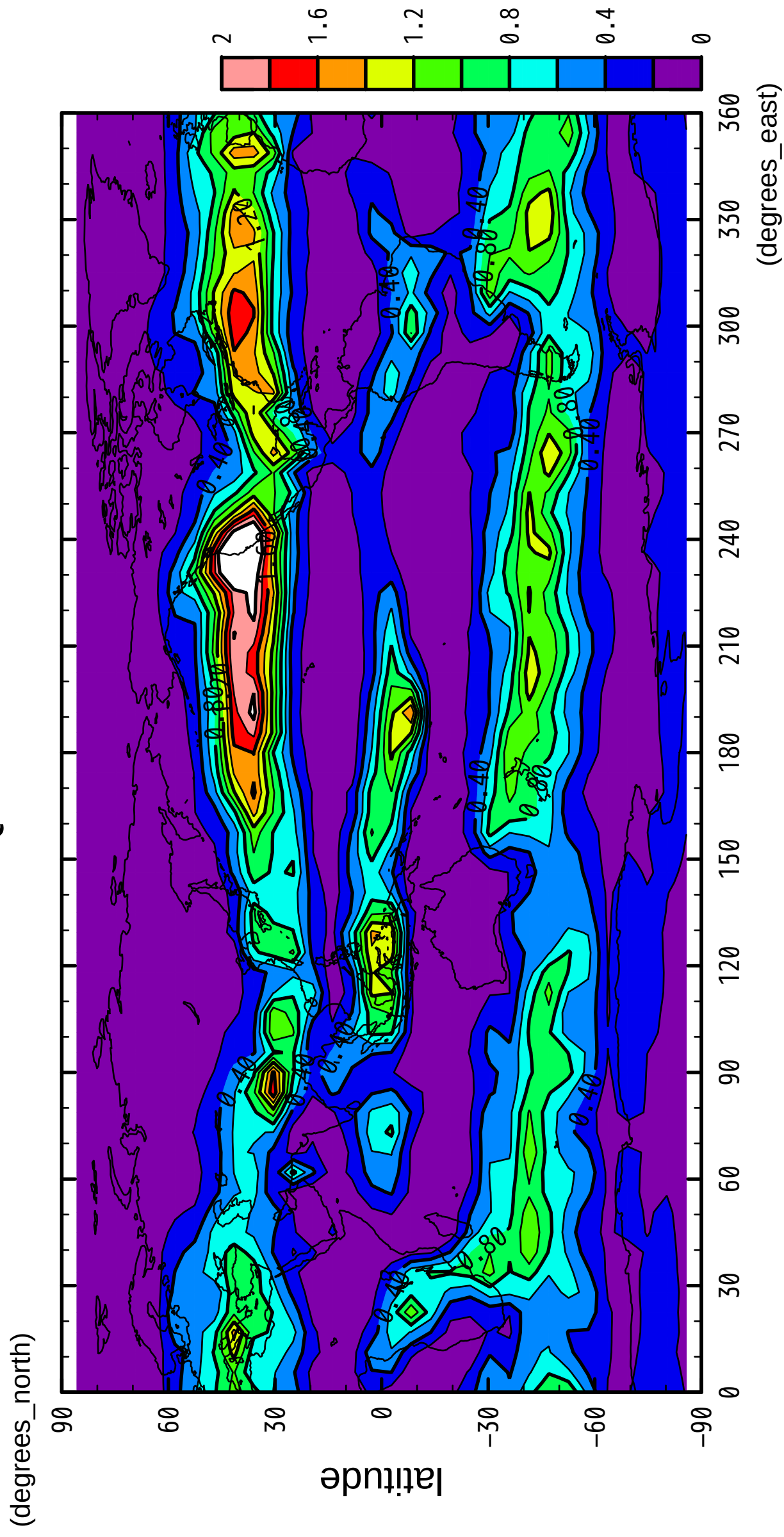


longitude

CONTOUR INTERVAL = 2.000E-01

10/12

QH2OSol

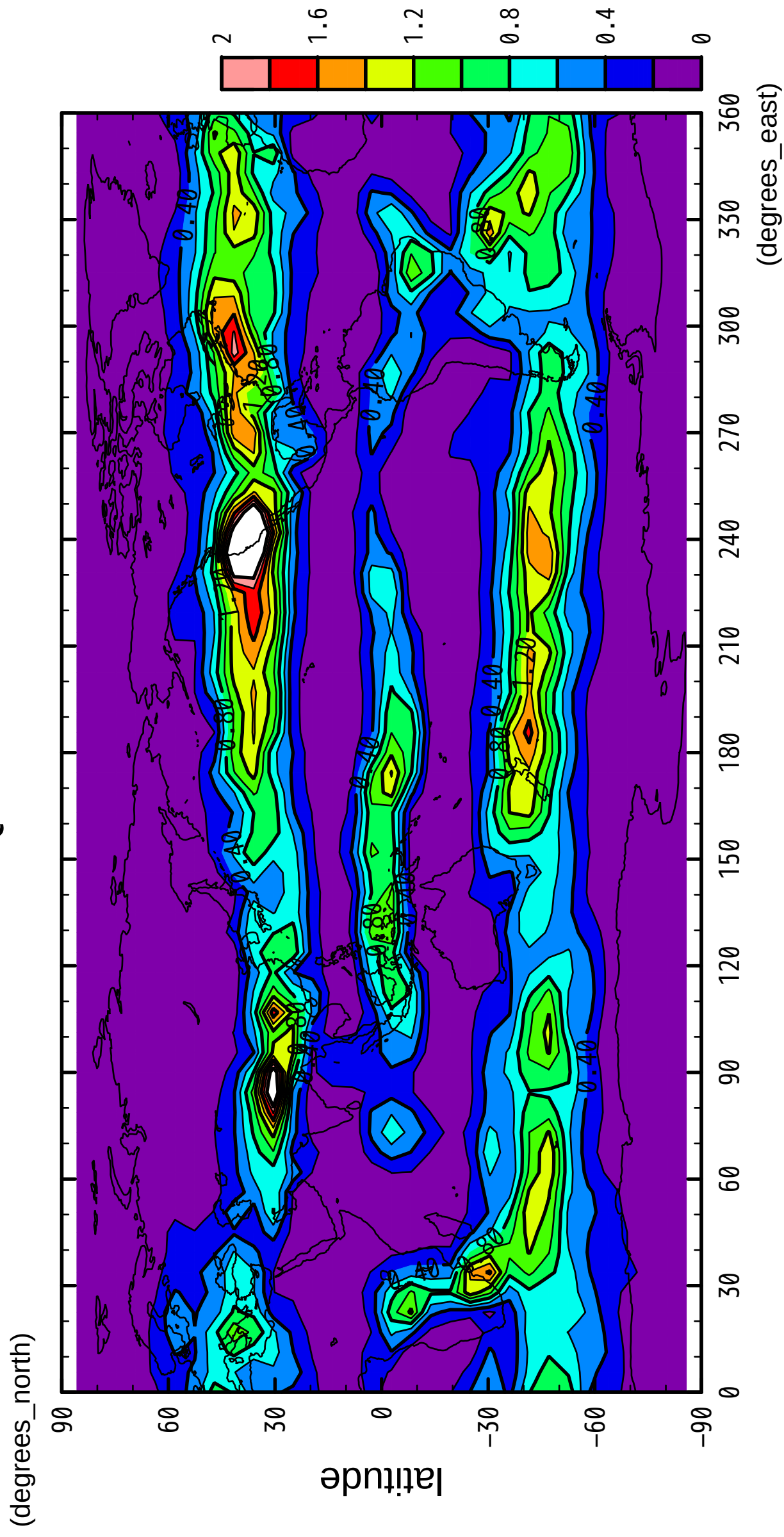


longitude

CONTOUR INTERVAL = 2.000E-01

11/12

QH2OSol

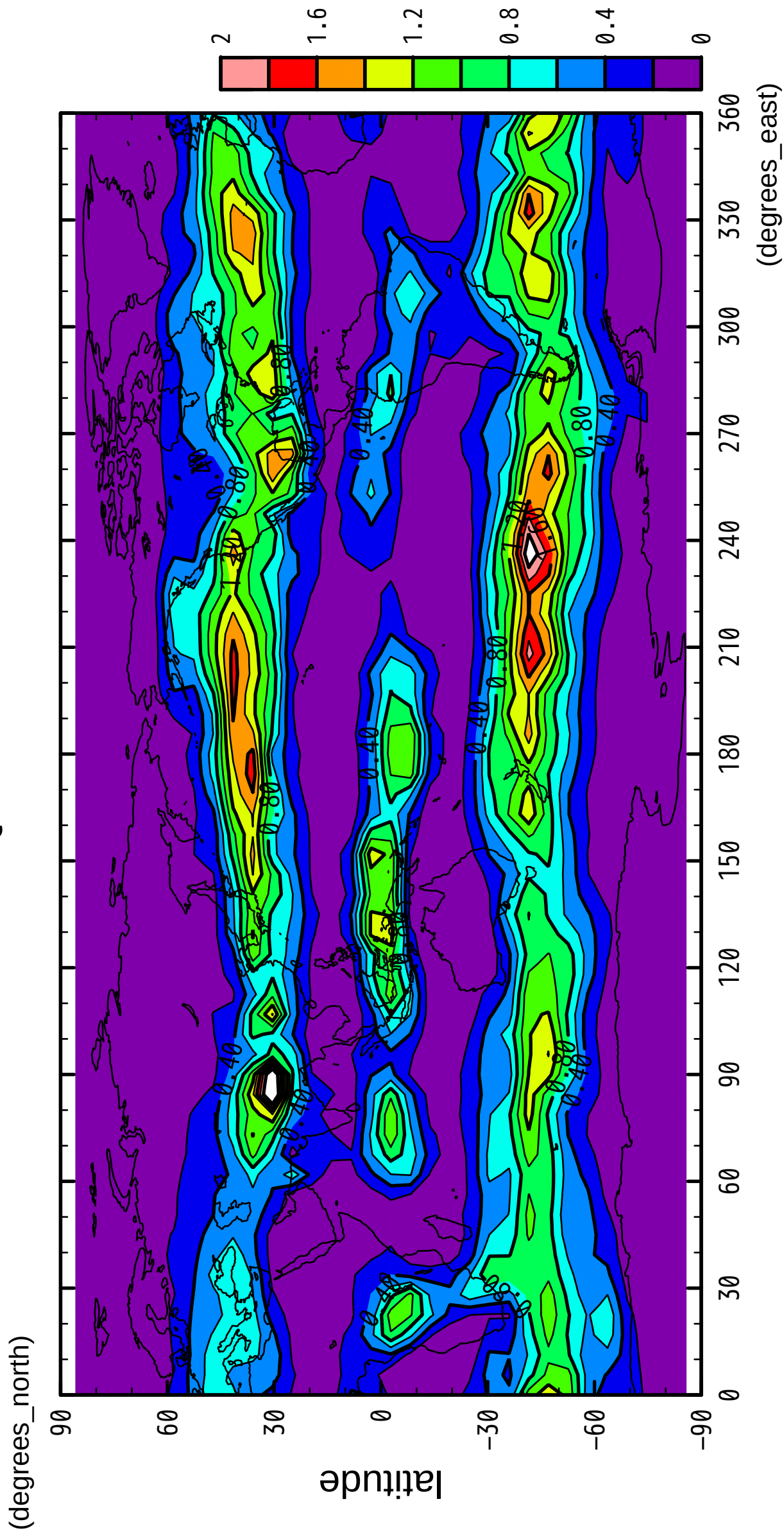


longitude

CONTOUR INTERVAL = 2.000E-01

12/12

QH2OSol



longitude

CONTOUR INTERVAL = 2.000E-01