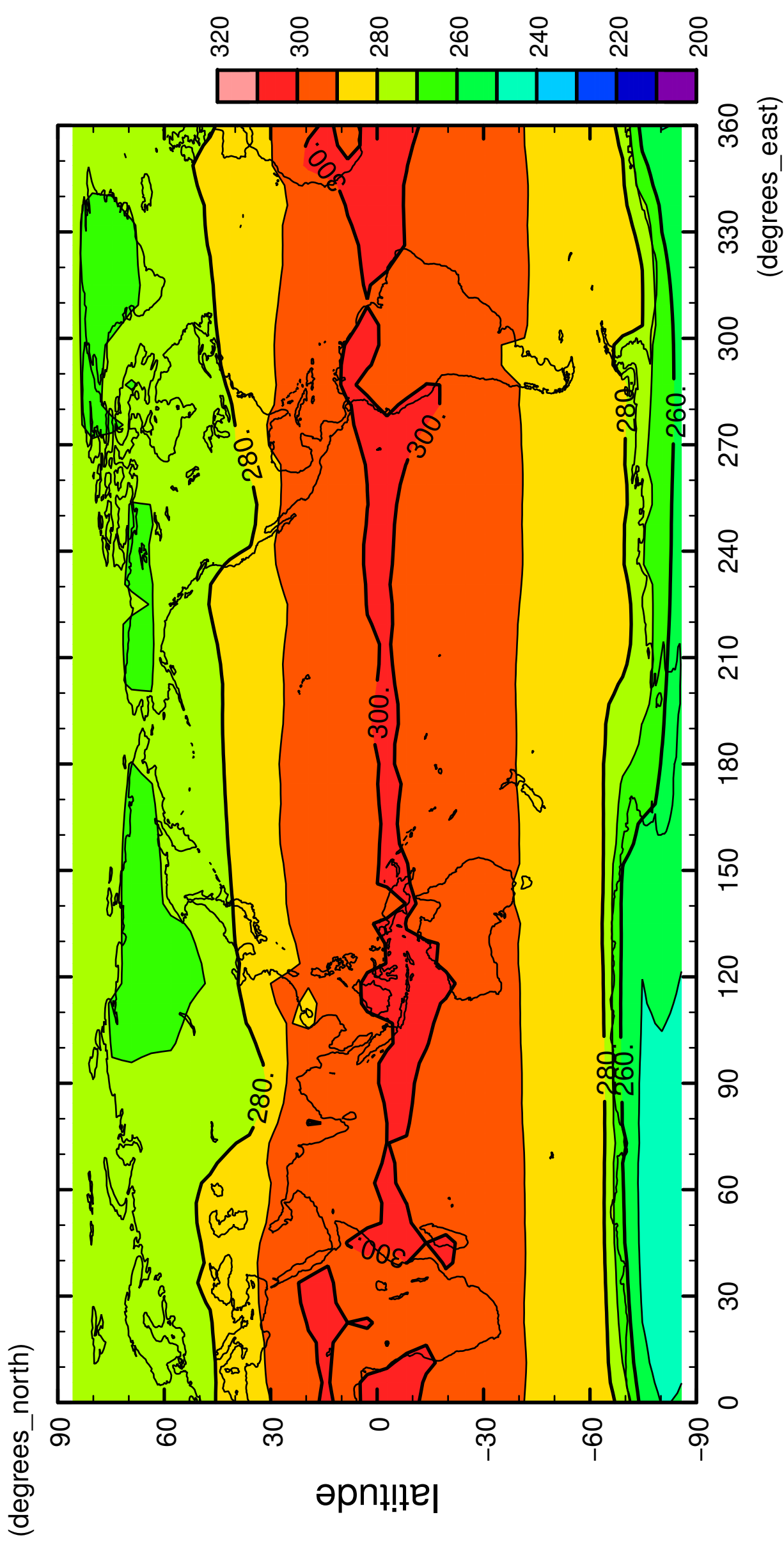


1/12

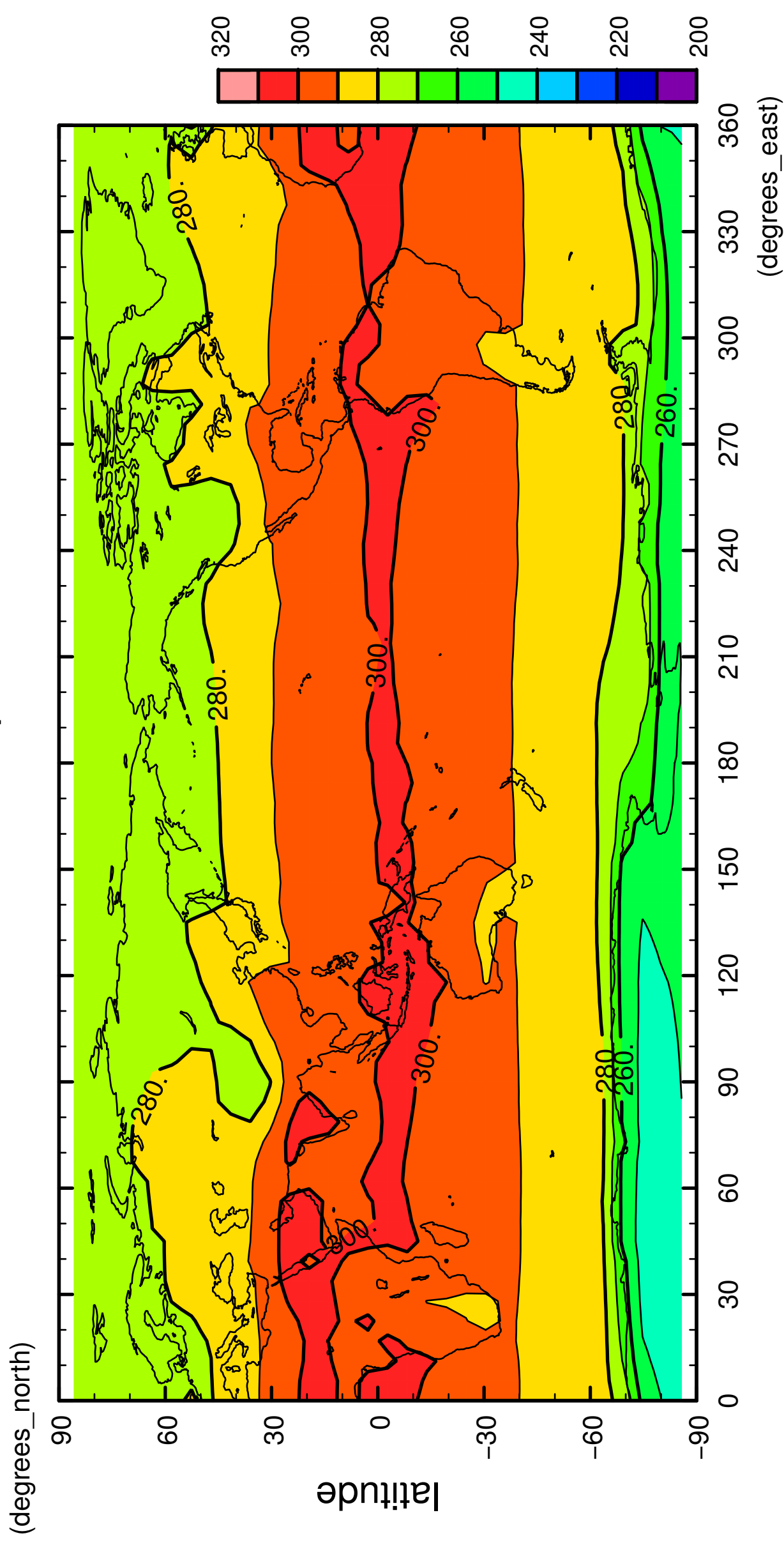
surface temperature



longitude
CONTOUR INTERVAL = 1.000E+01

2/12

surface temperature

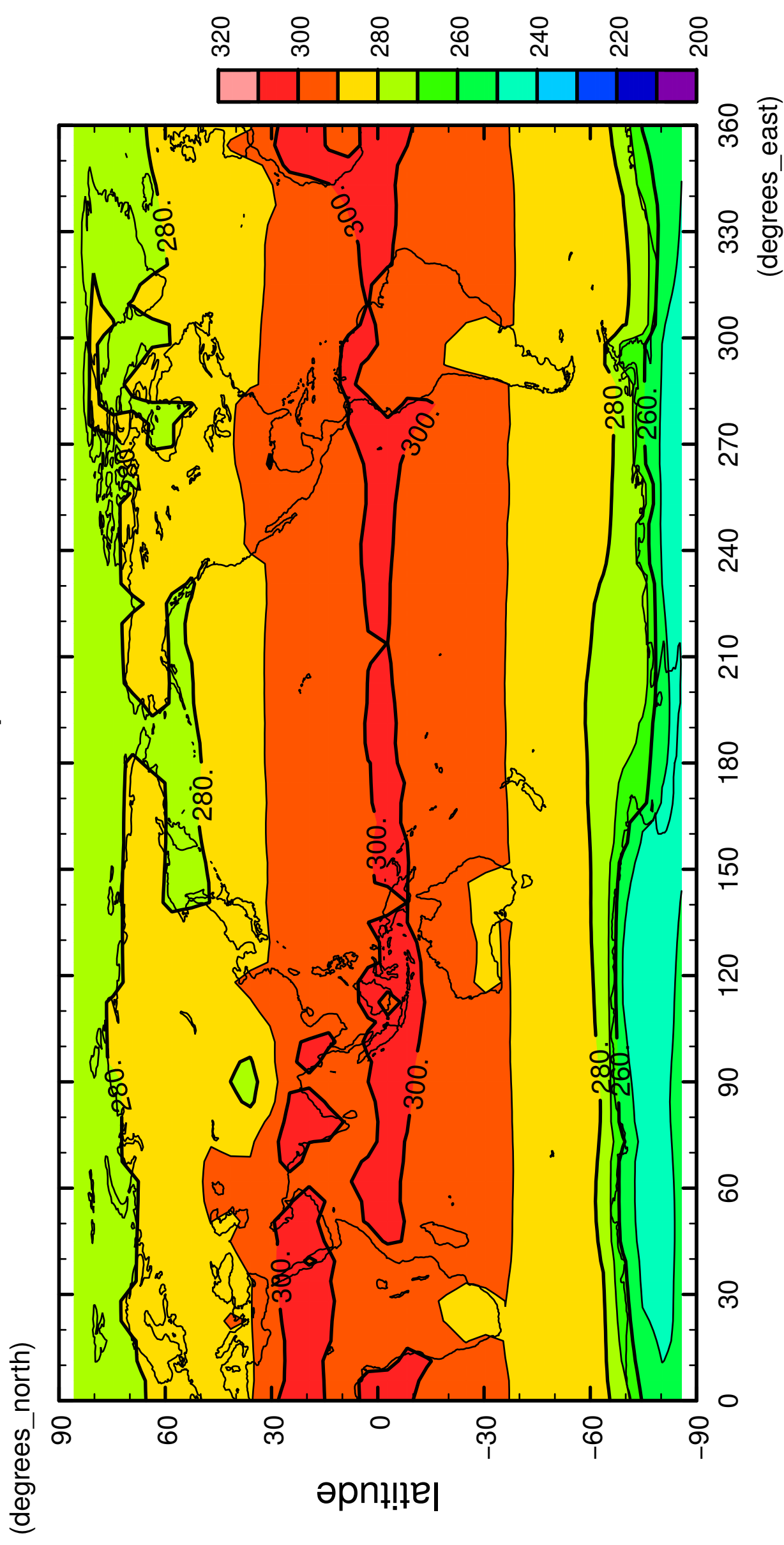


longitude

CONTOUR INTERVAL = 1.000E+01

3/12

surface temperature

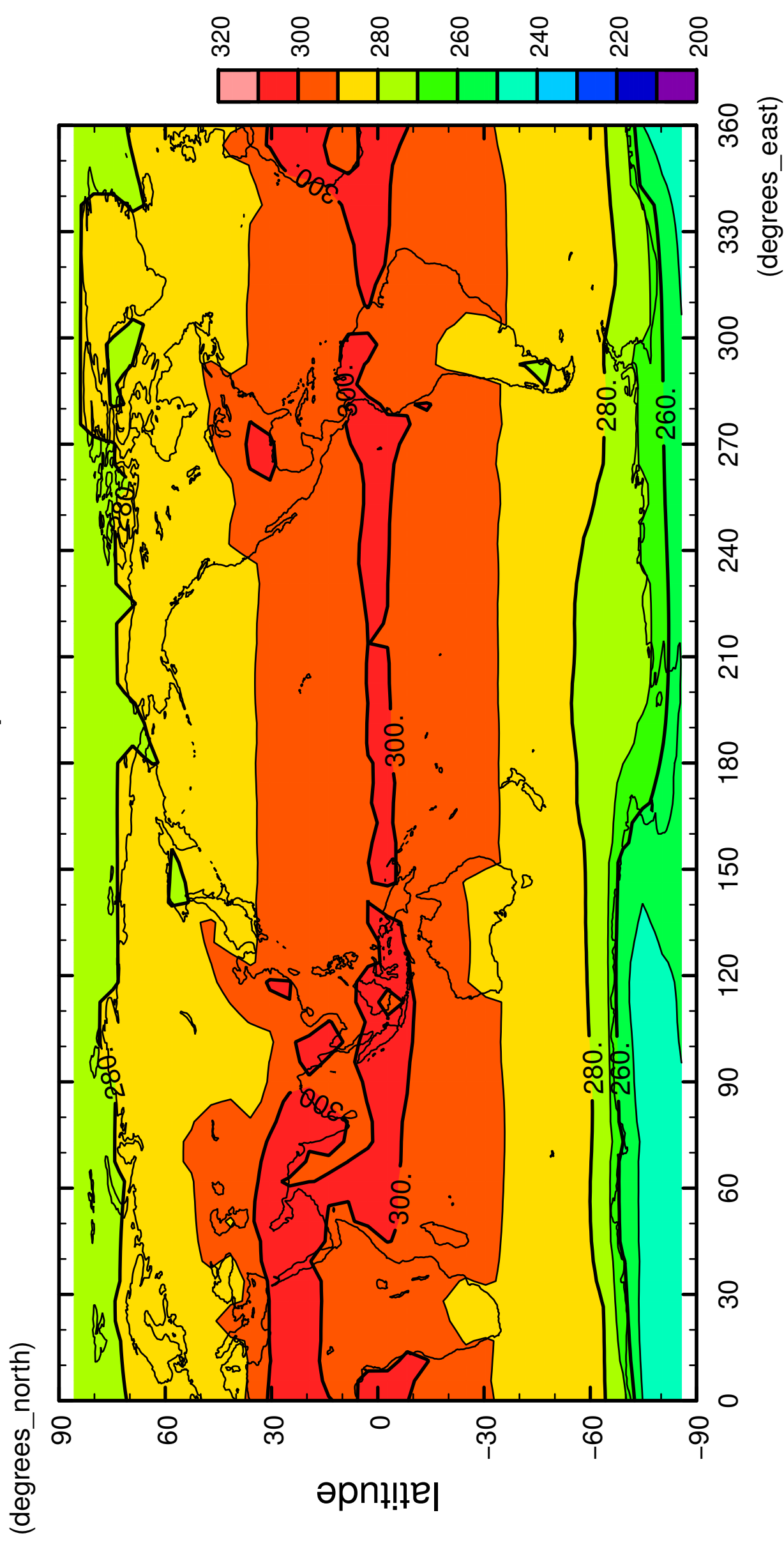


longitude

CONTOUR INTERVAL = 1.000E+01

4/12

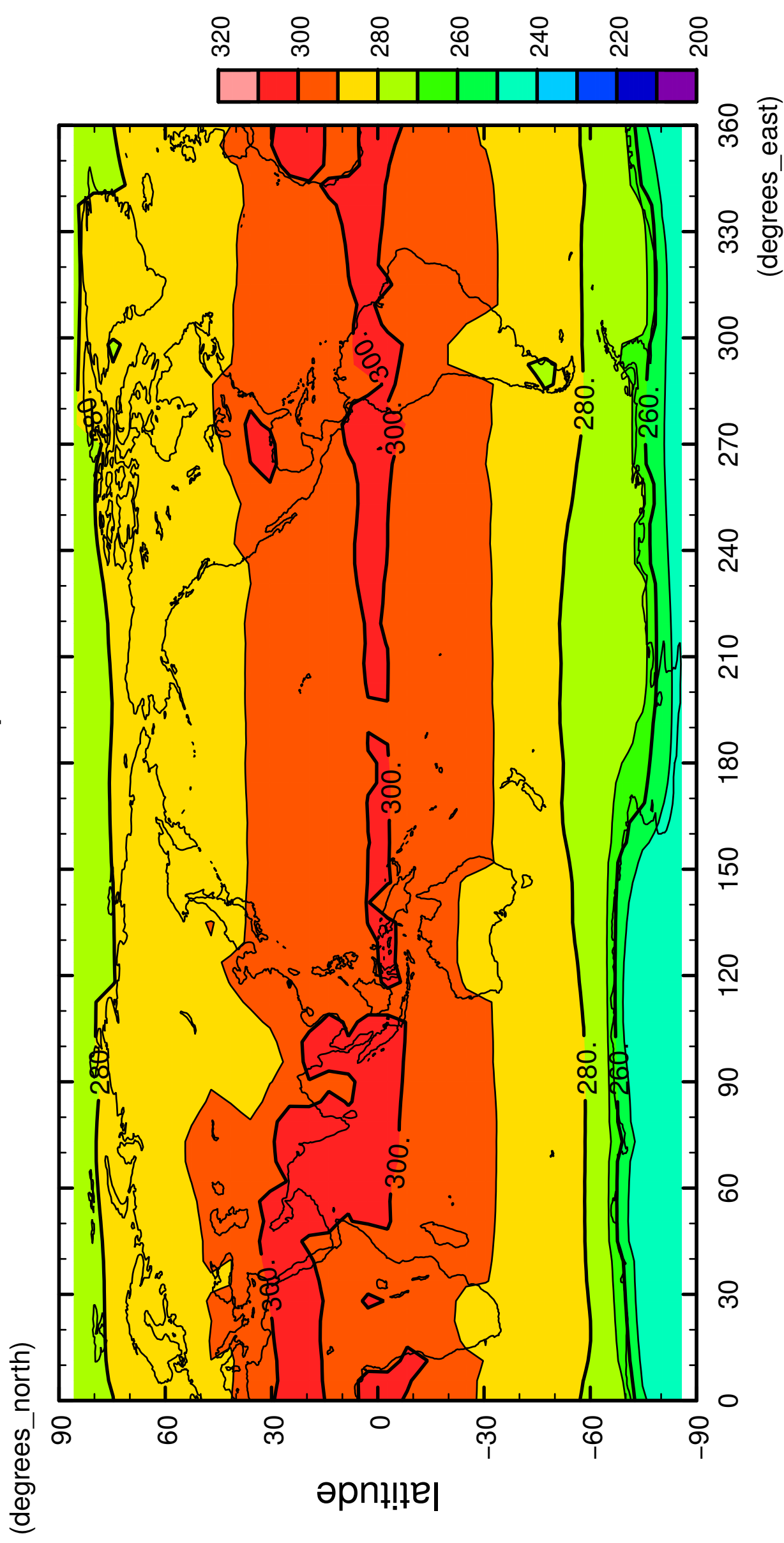
surface temperature



longitude
CONTOUR INTERVAL = 1.000E+01

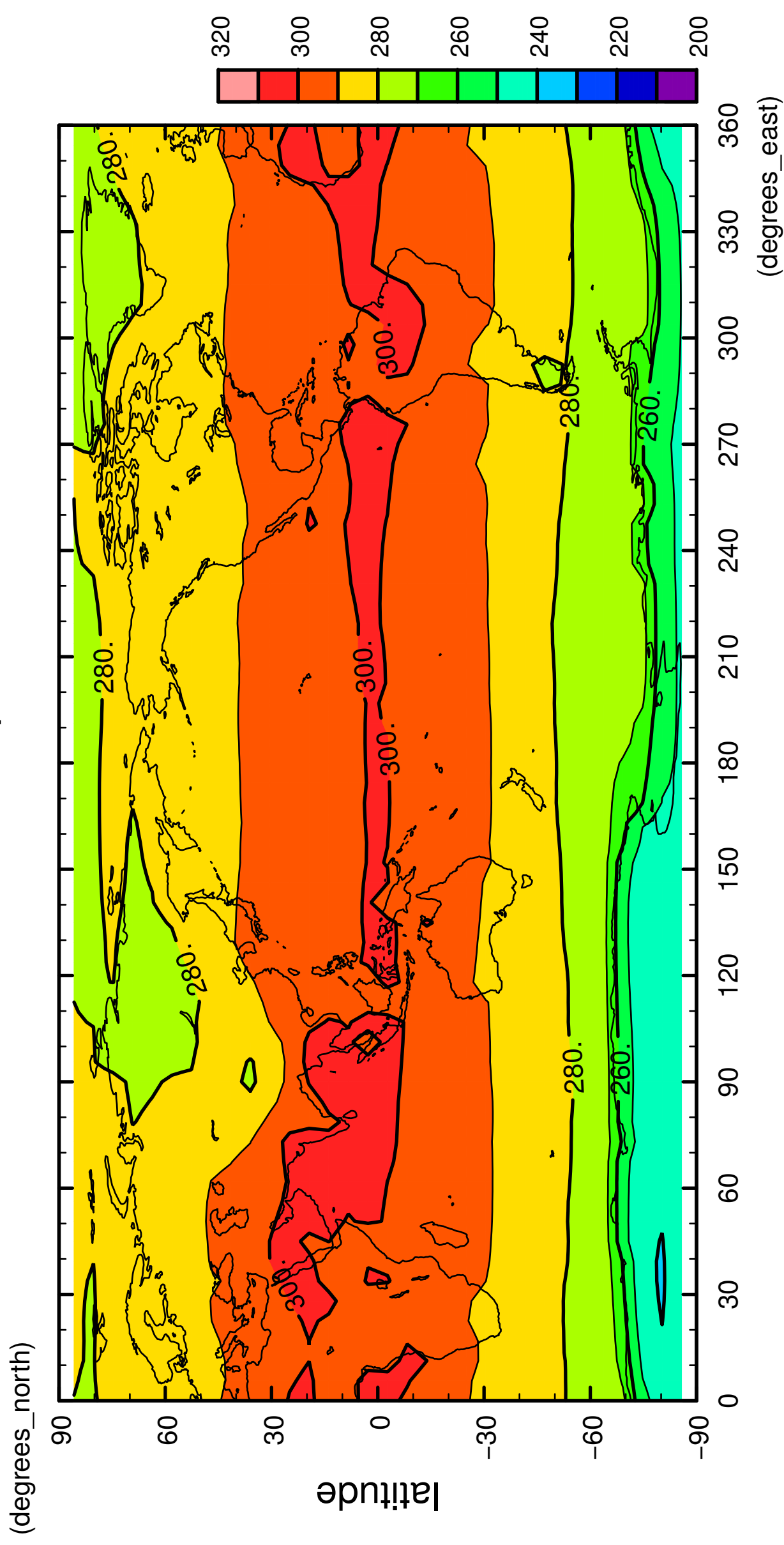
5/12

surface temperature



6/12

surface temperature

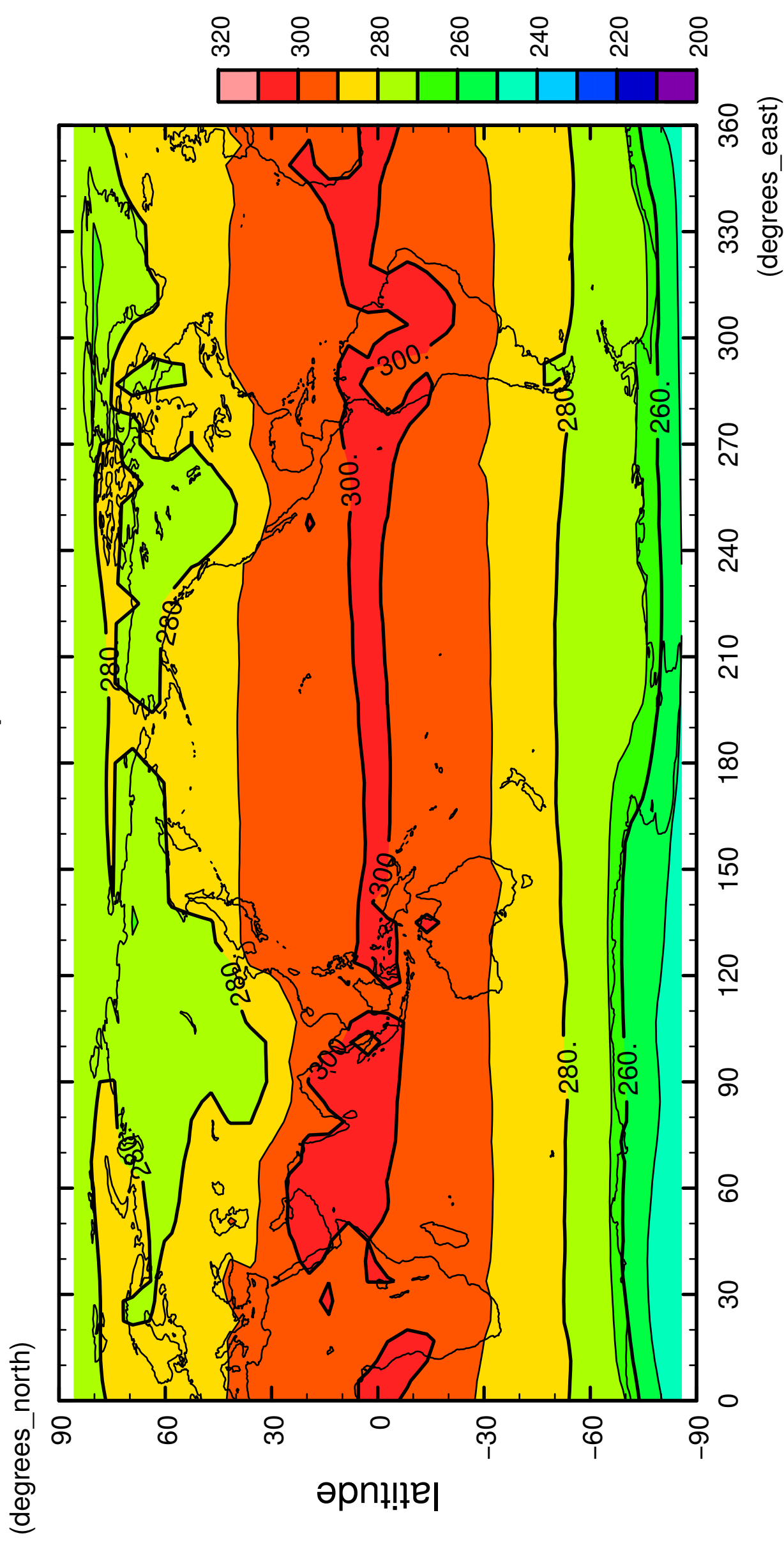


longitude

CONTOUR INTERVAL = 1.000E+01

7/12

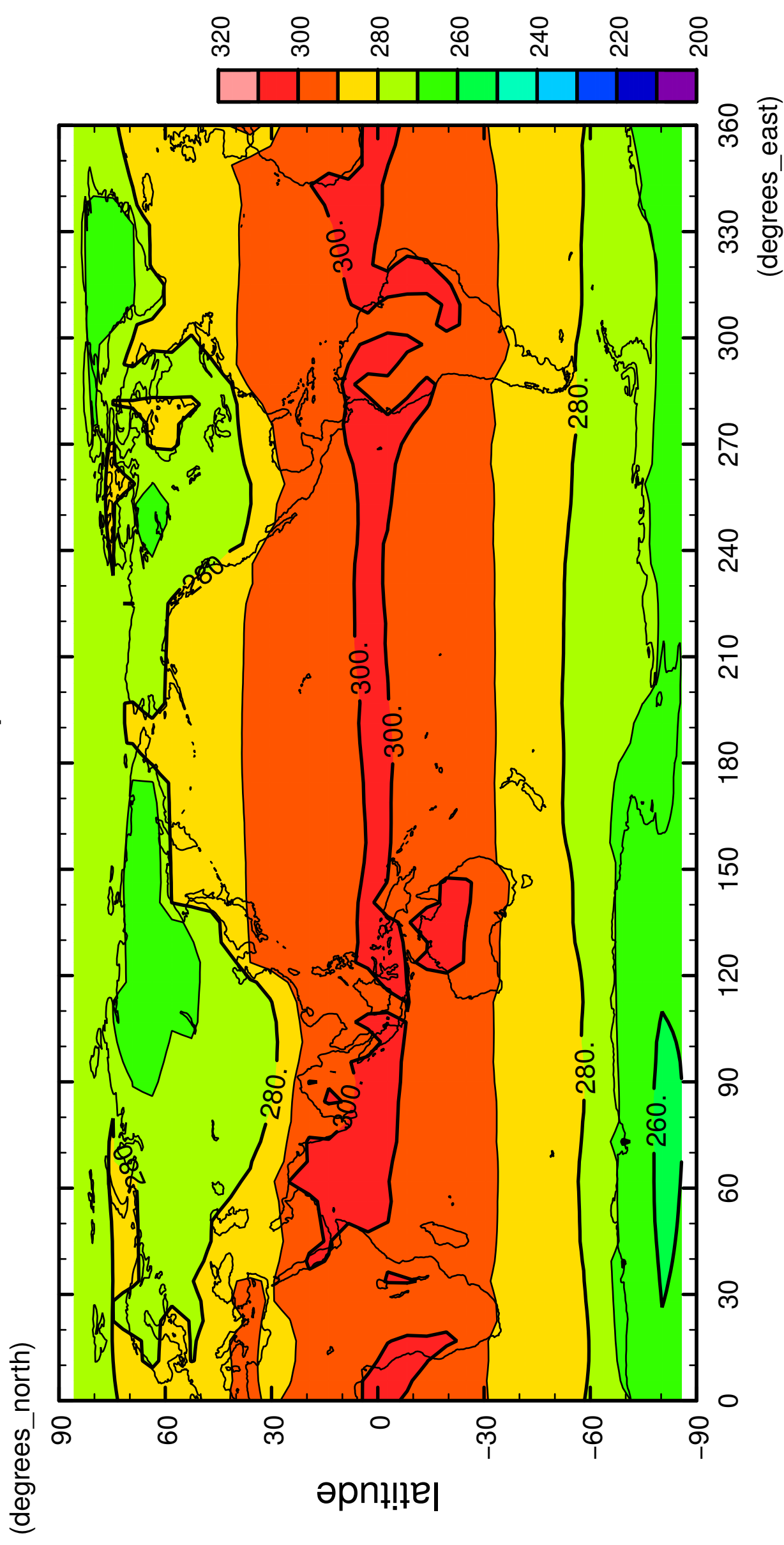
surface temperature



longitude
CONTOUR INTERVAL = 1.000E+01

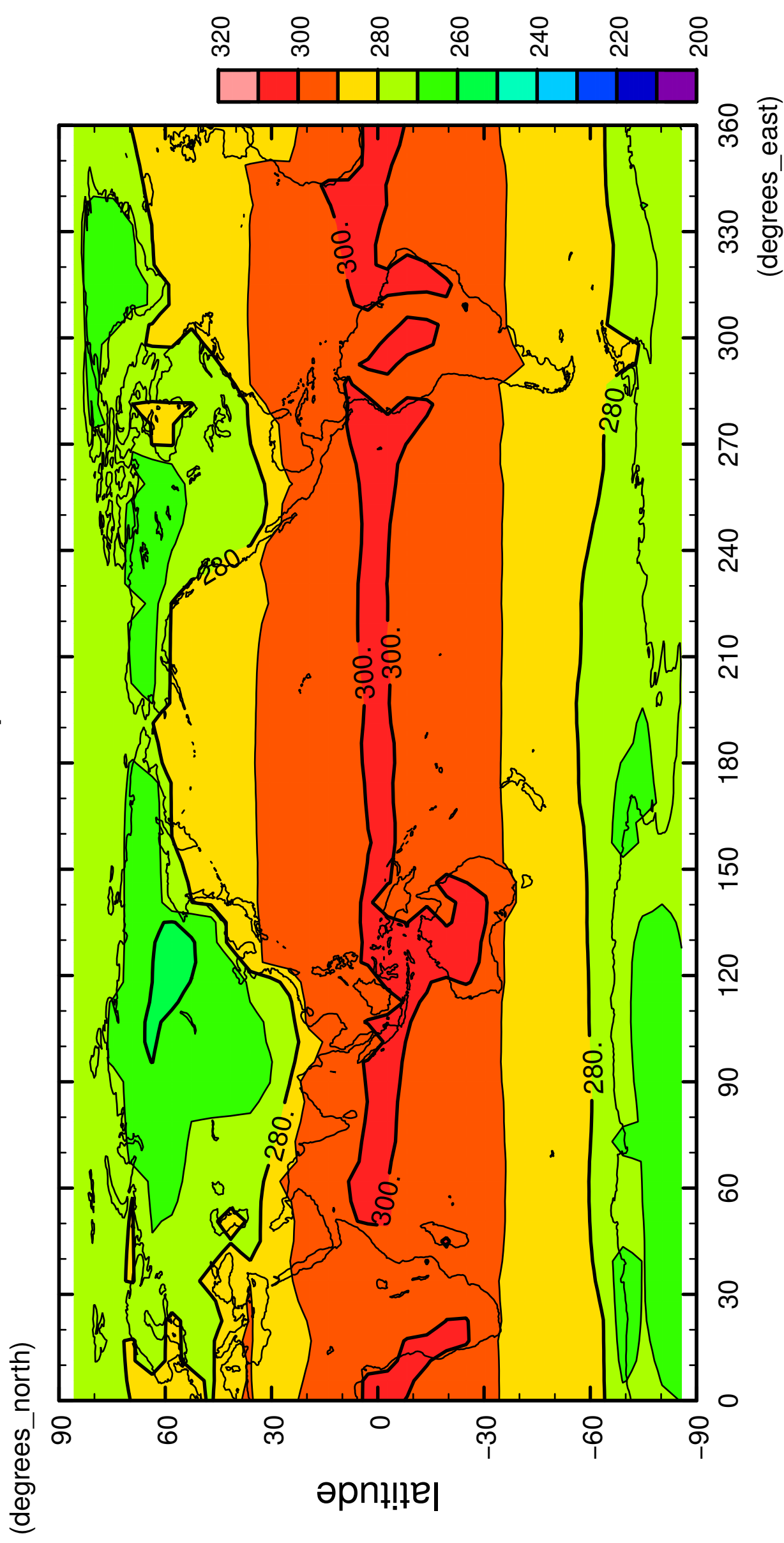
8/12

surface temperature



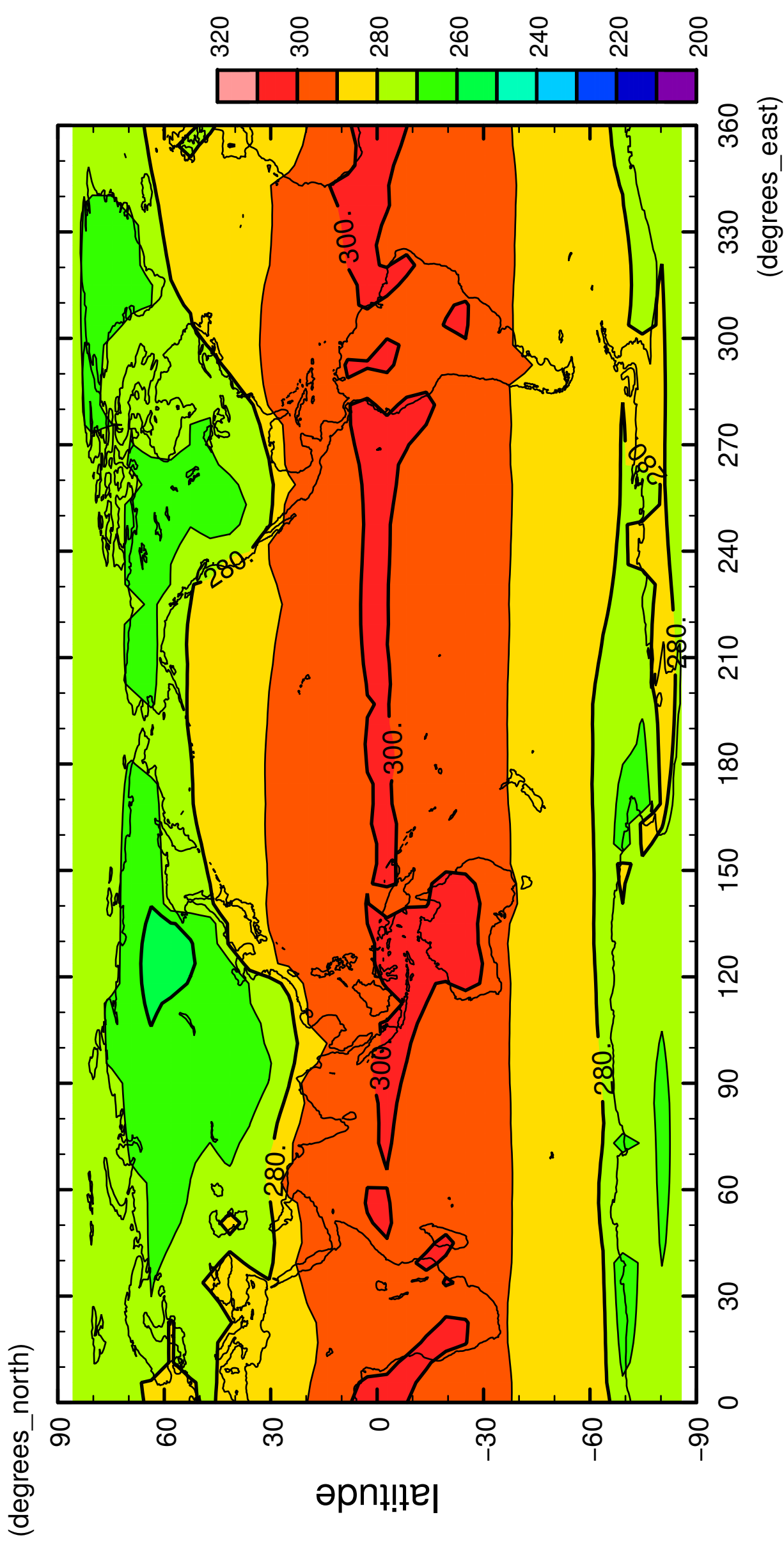
9/12

surface temperature



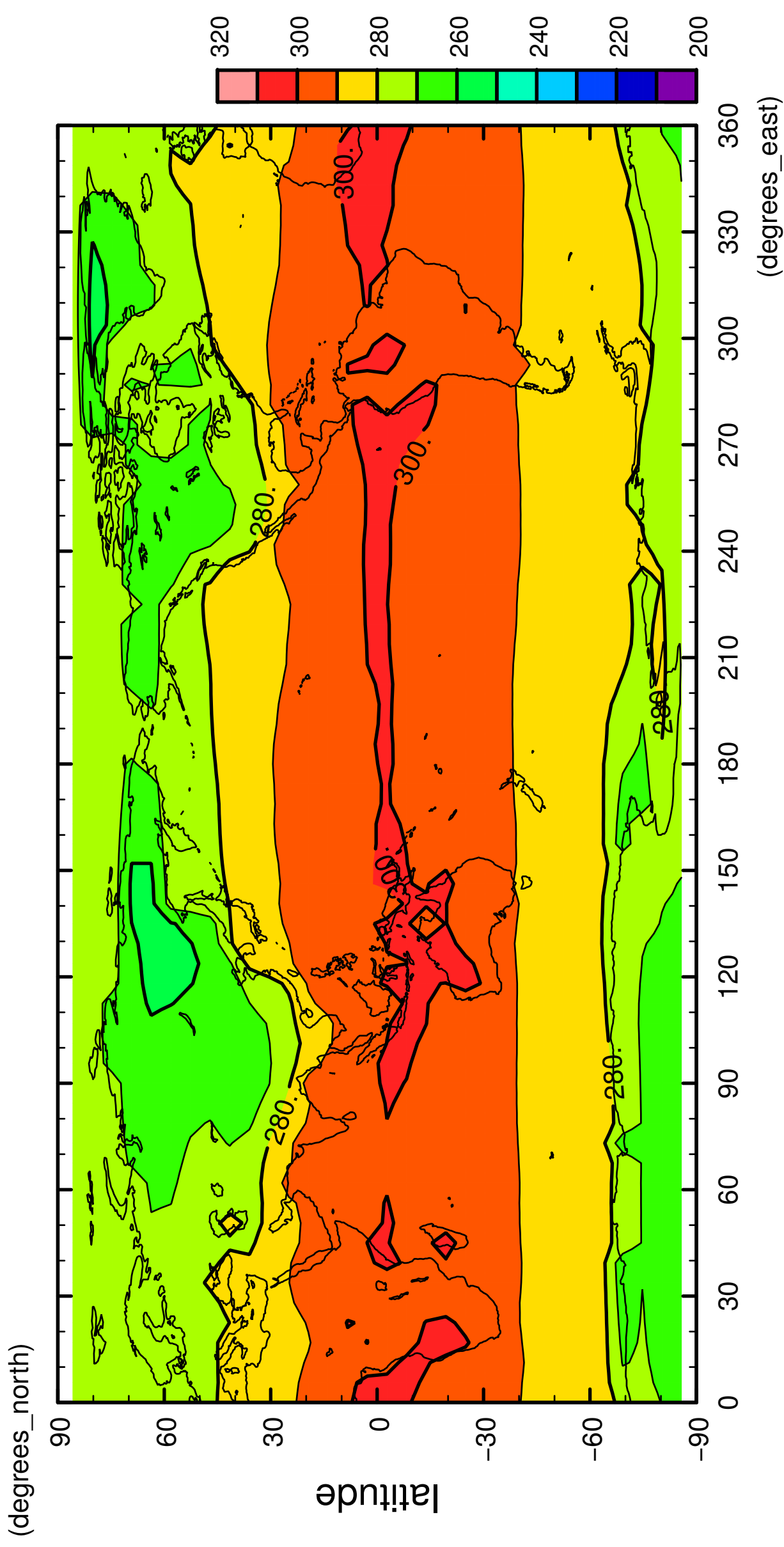
10/12

surface temperature



11/12

surface temperature



longitude

CONTOUR INTERVAL = 1.000E+01

12/12

surface temperature

