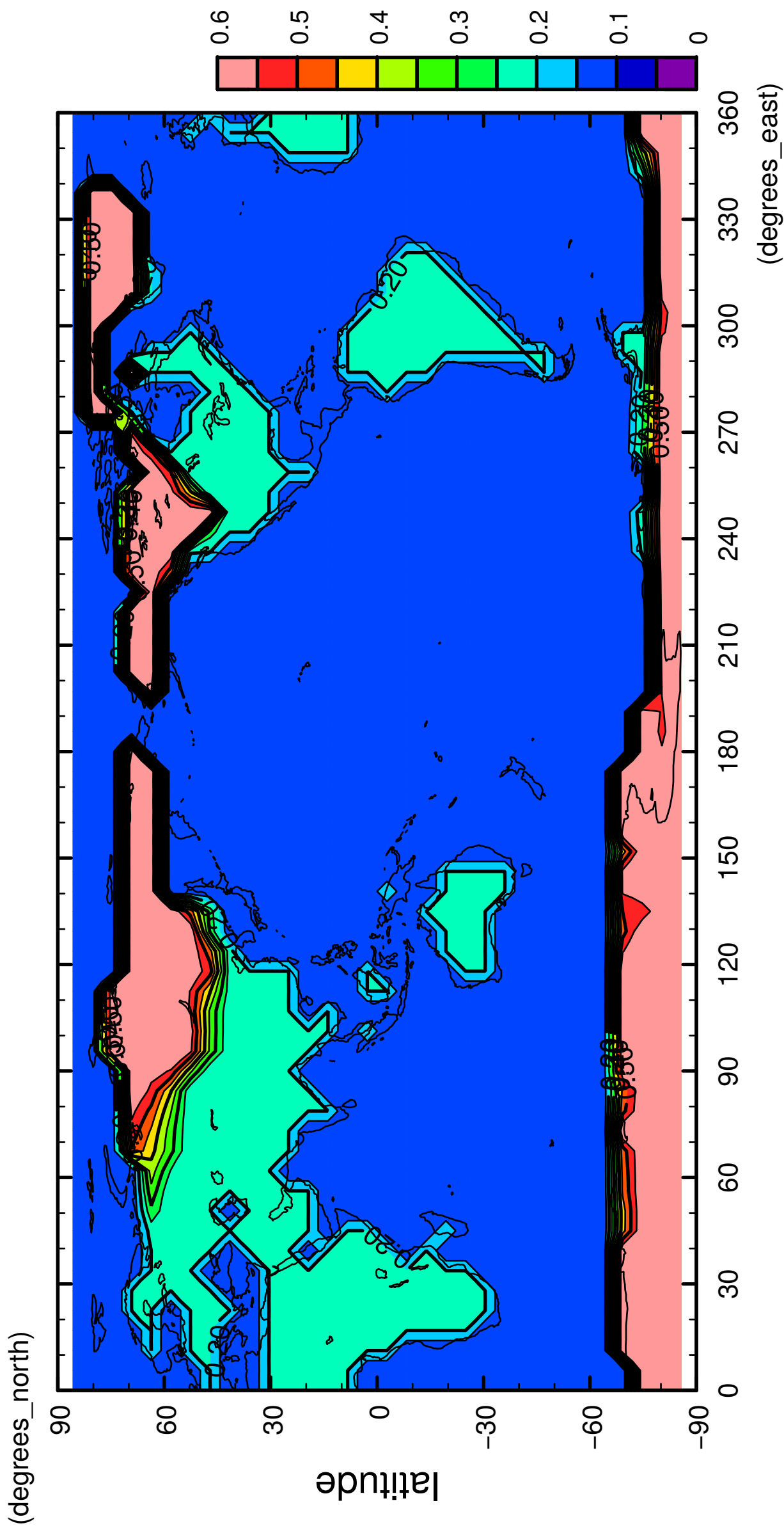


1/12

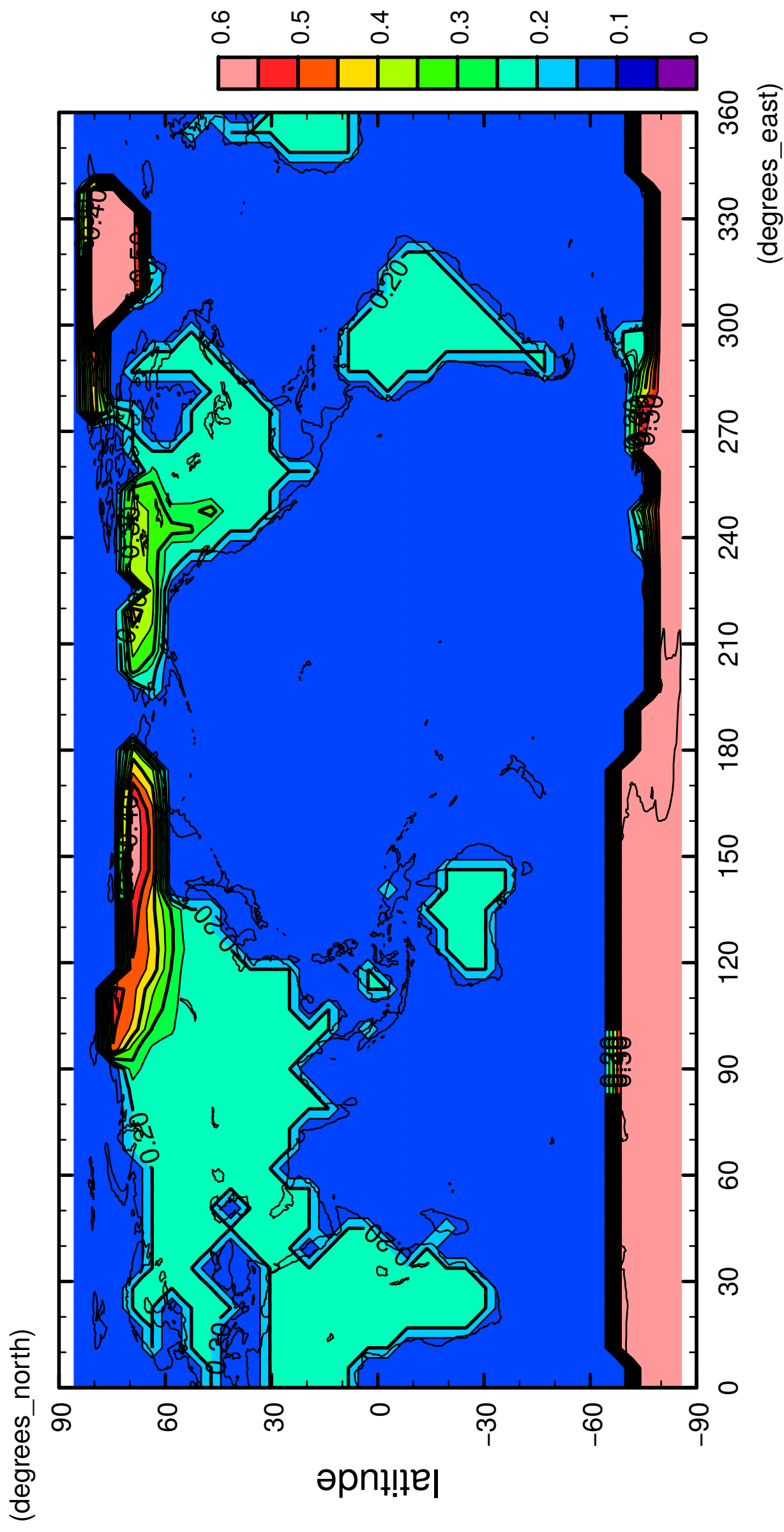
# surface albedo



longitude  
CONTOUR INTERVAL = 5.000E-02

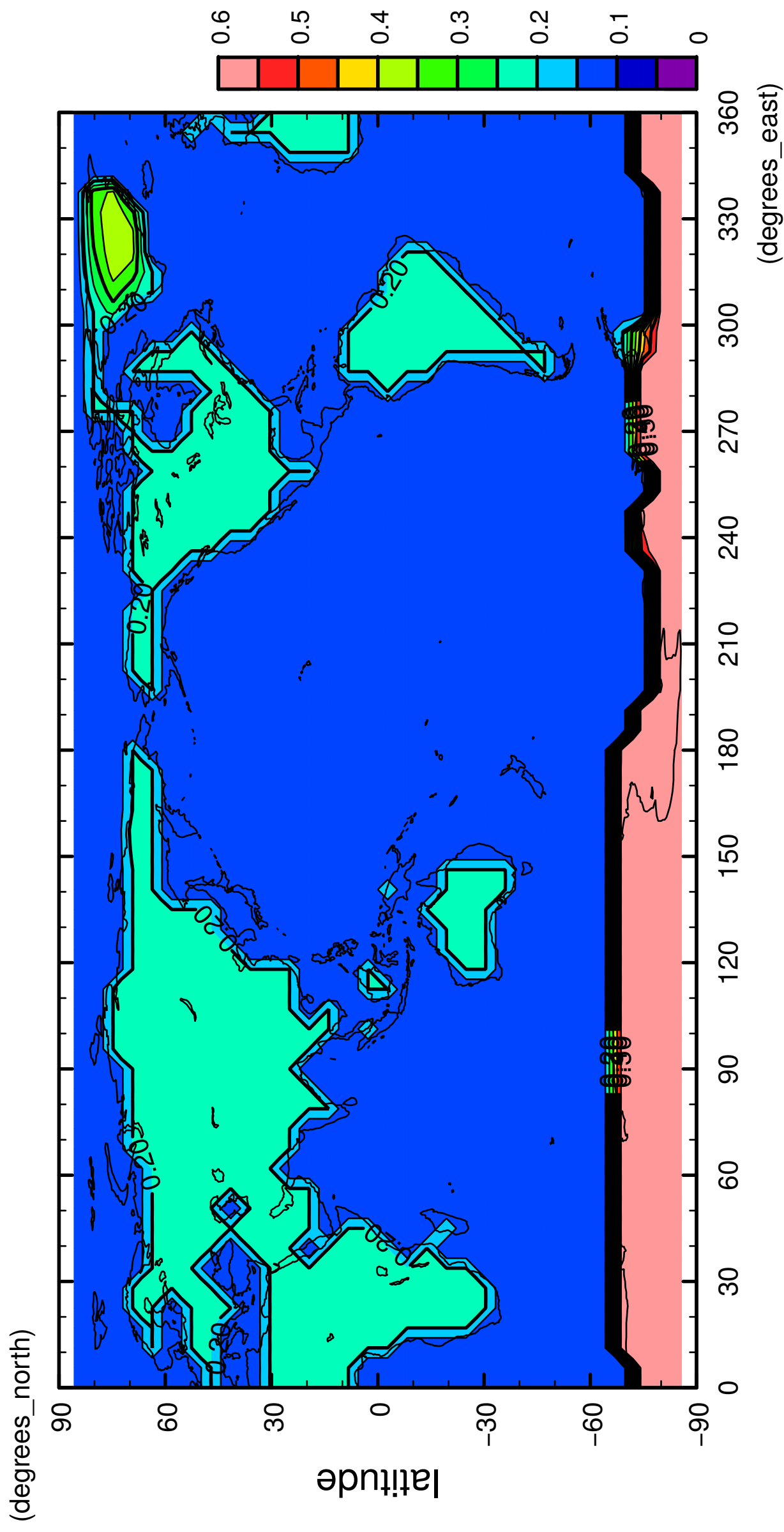
2/12

# surface albedo



3/12

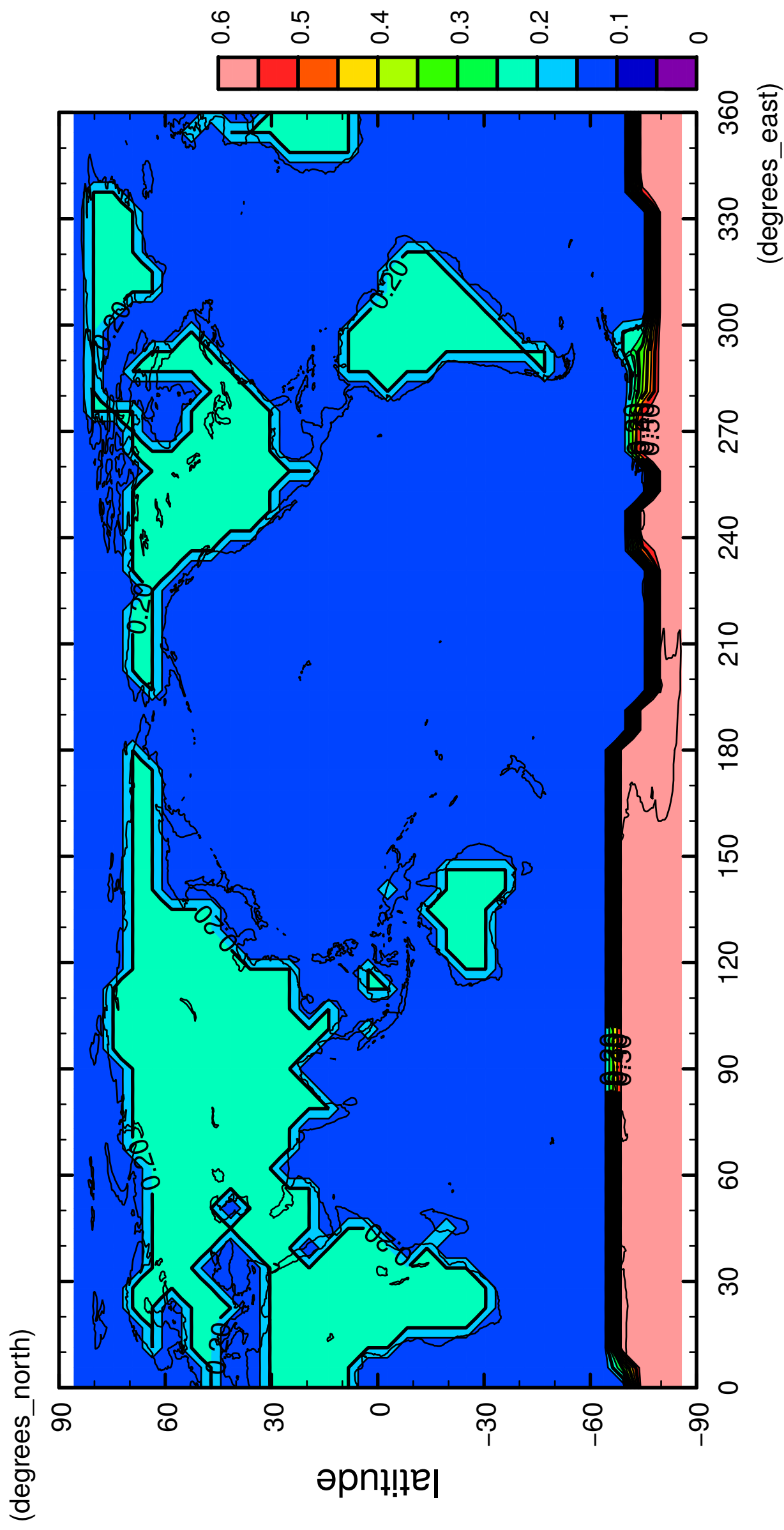
# surface albedo



longititude  
CONTOUR INTERVAL = 5.000E-02

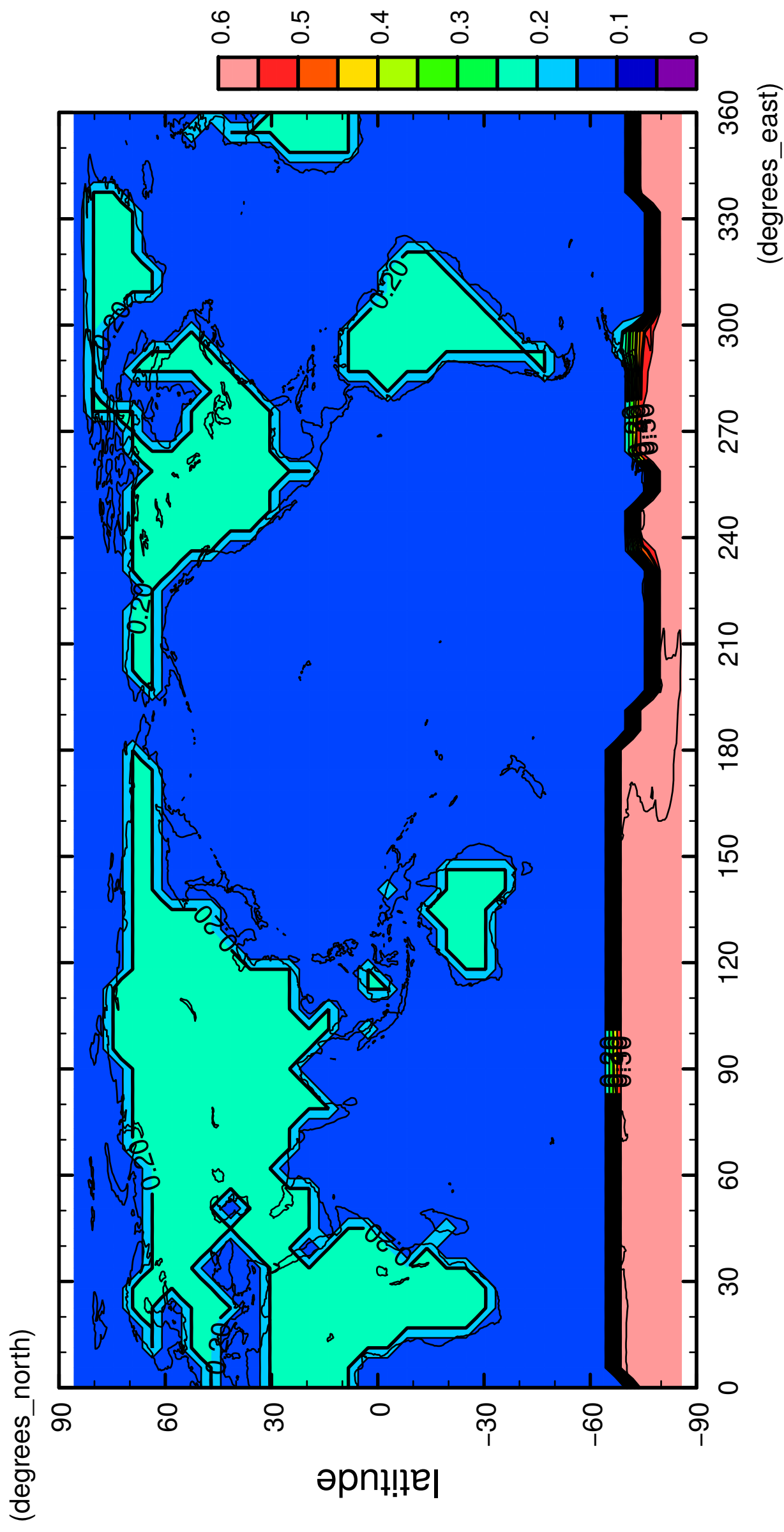
4/12

# surface albedo



5/12

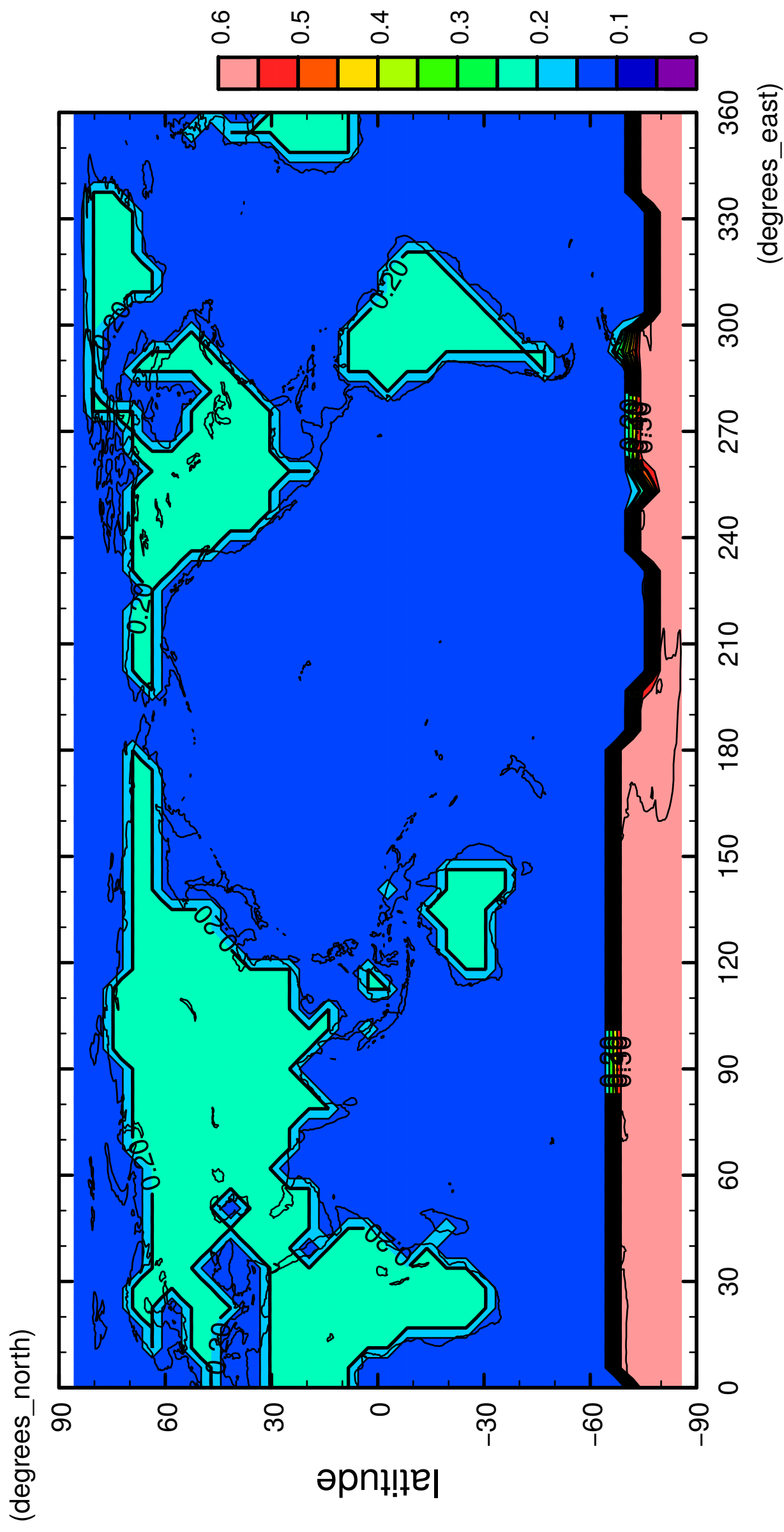
# surface albedo



longitude  
CONTOUR INTERVAL = 5.000E-02

6/12

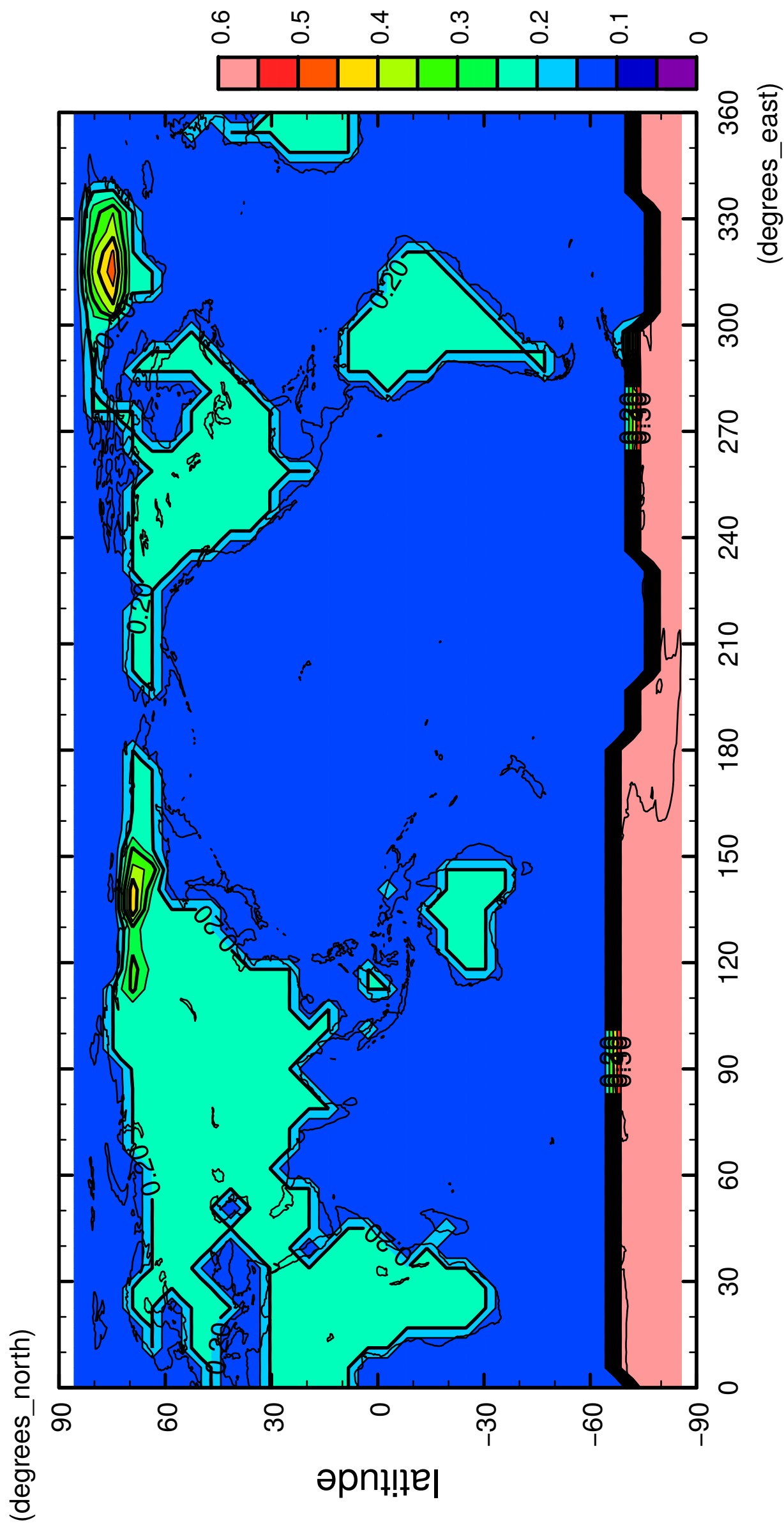
# surface albedo



longitude  
CONTOUR INTERVAL = 5.000E-02

7/12

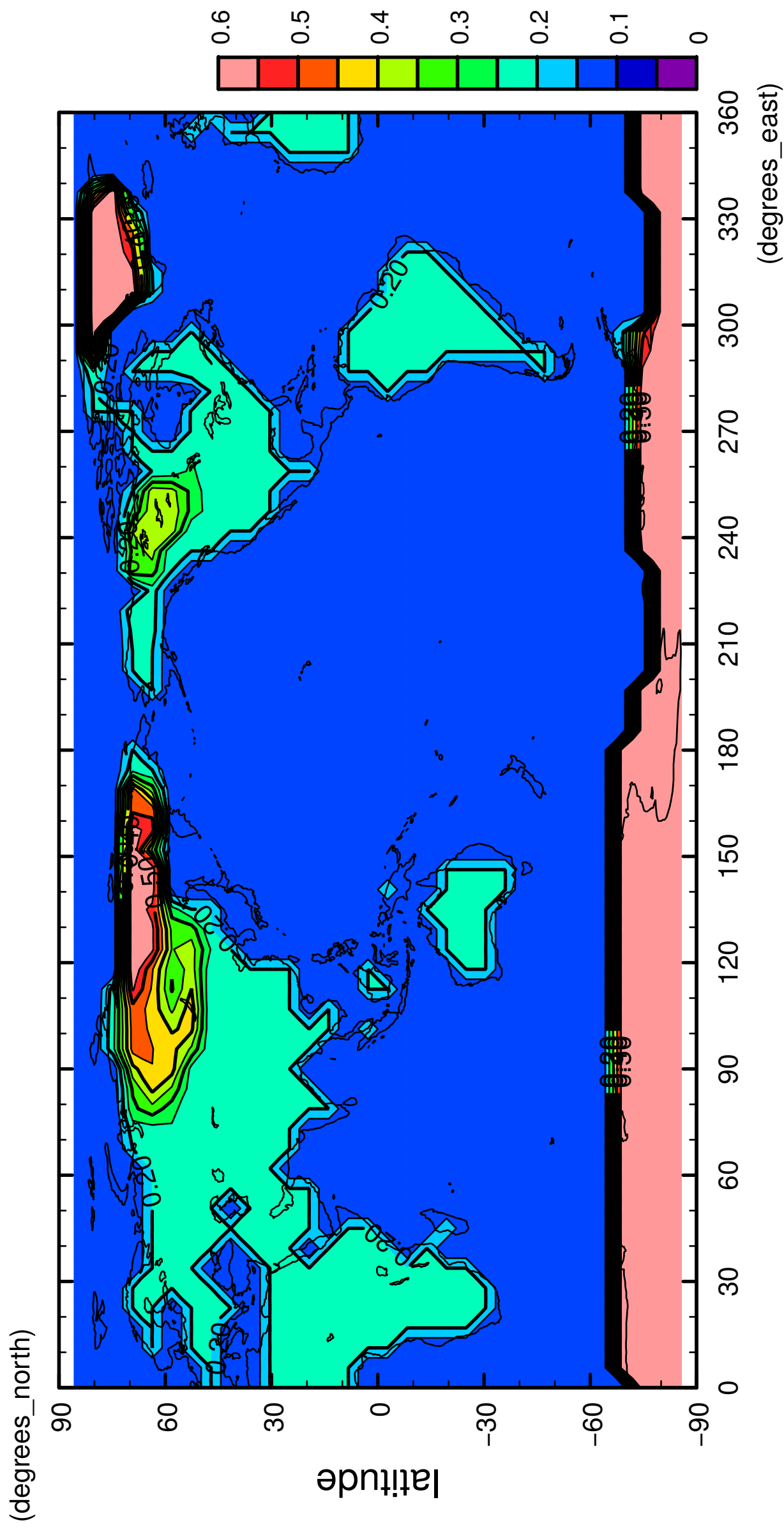
# surface albedo



longitude  
CONTOUR INTERVAL = 5.000E-02

8/12

# surface albedo

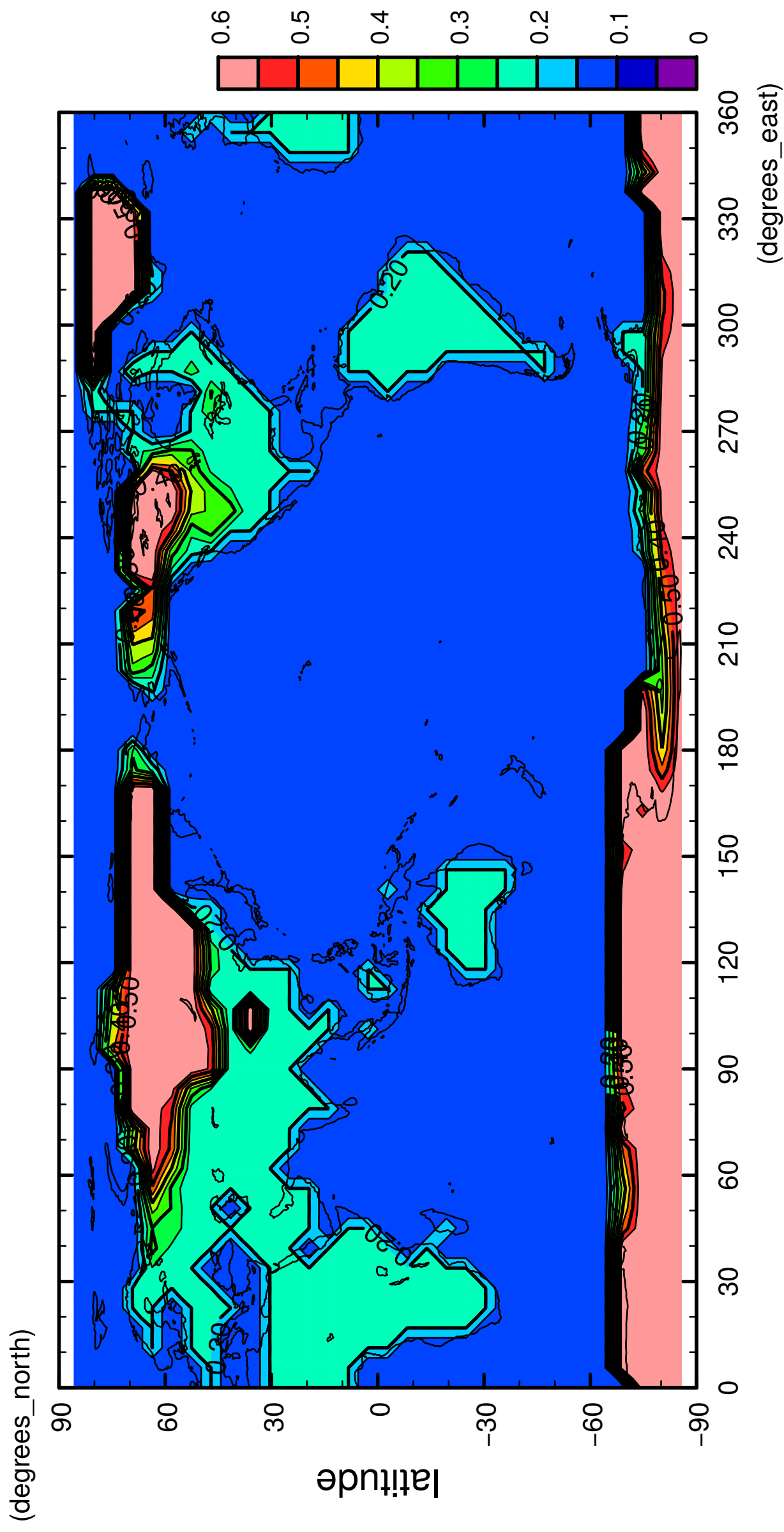


longitude  
CONTOUR INTERVAL = 5.000E-02



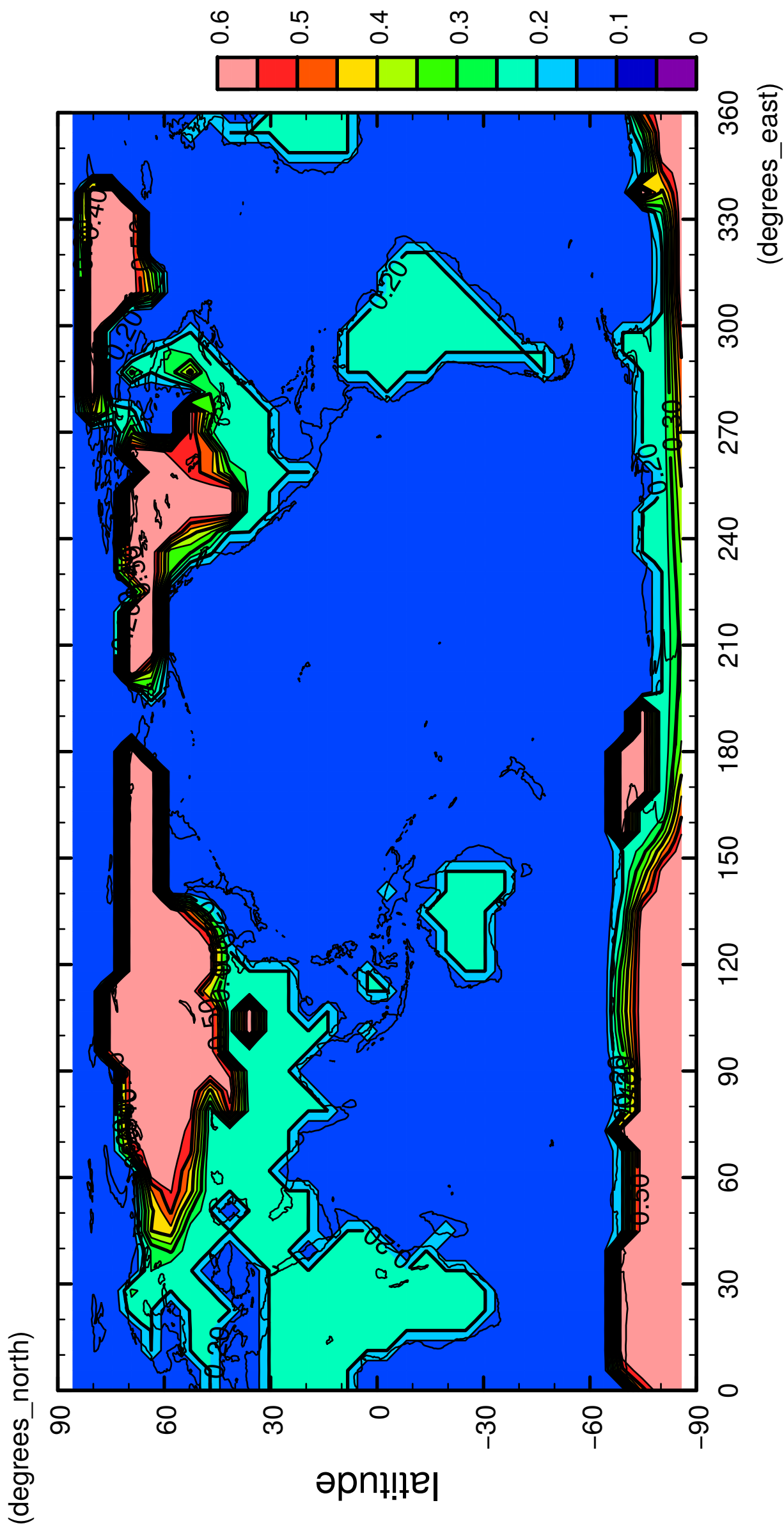
9/12

surface albedo



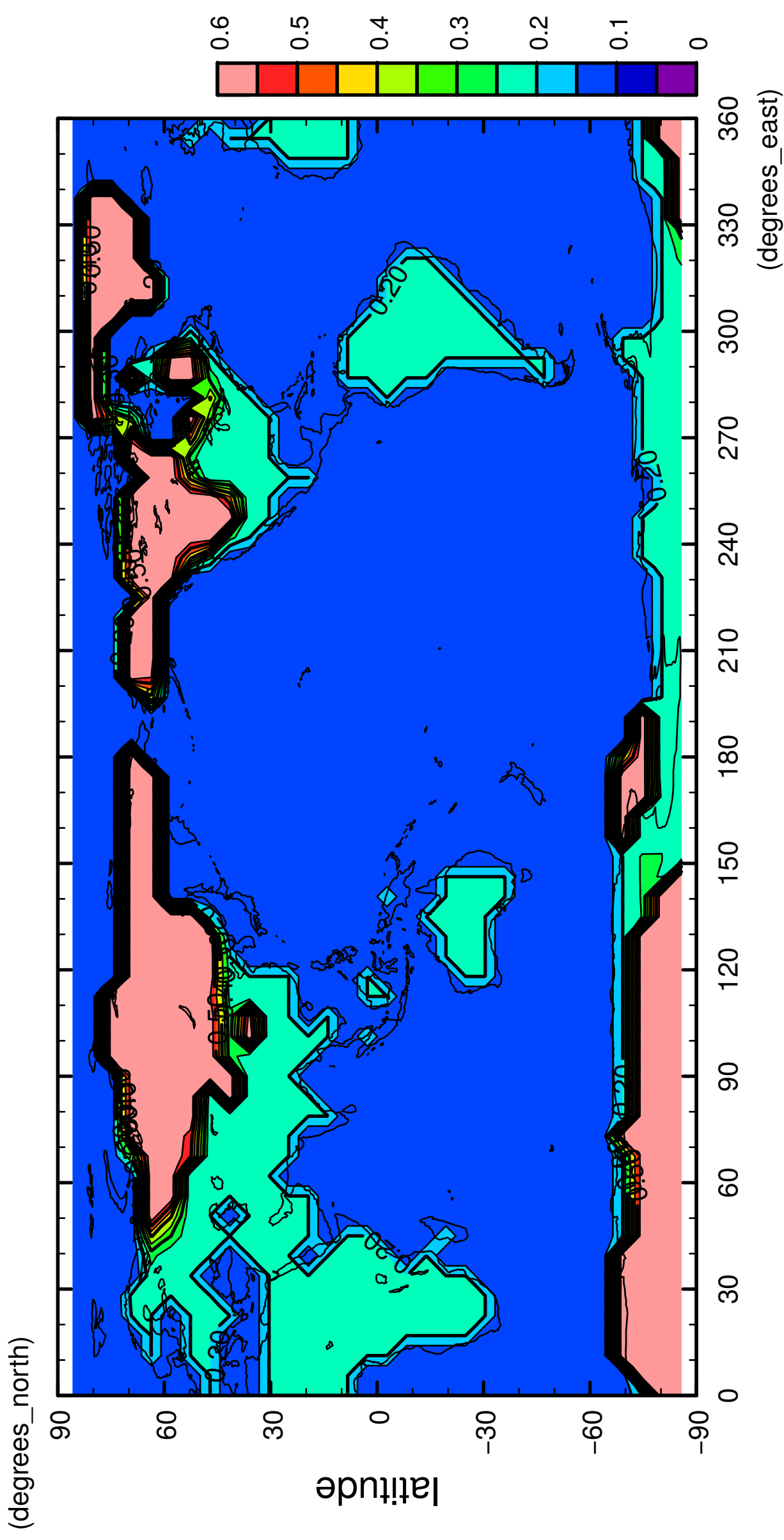
10/12

surface albedo



11/12

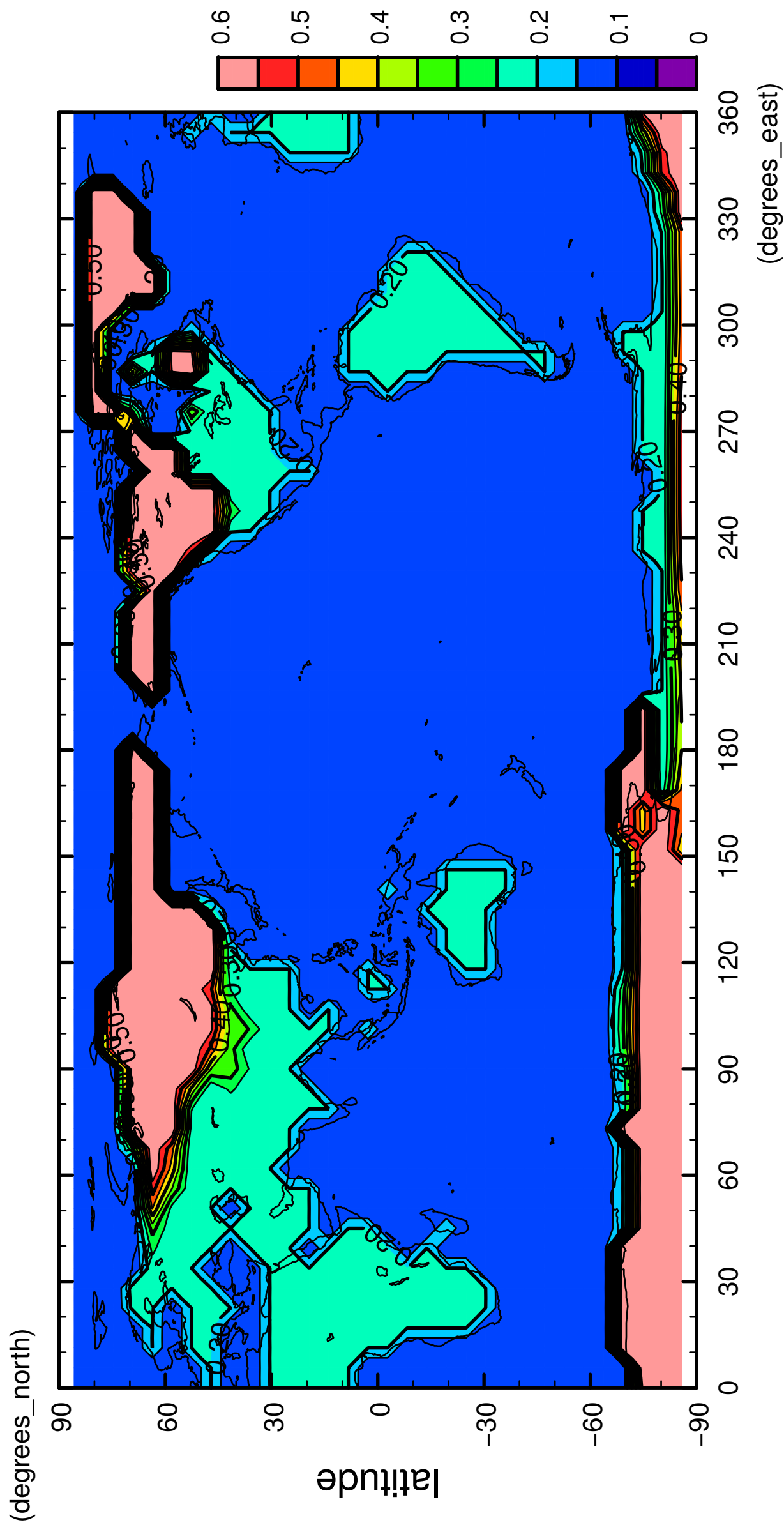
surface albedo



longitude  
CONTOUR INTERVAL = 5.000E-02

12/12

surface albedo



longitude  
CONTOUR INTERVAL = 5.000E-02