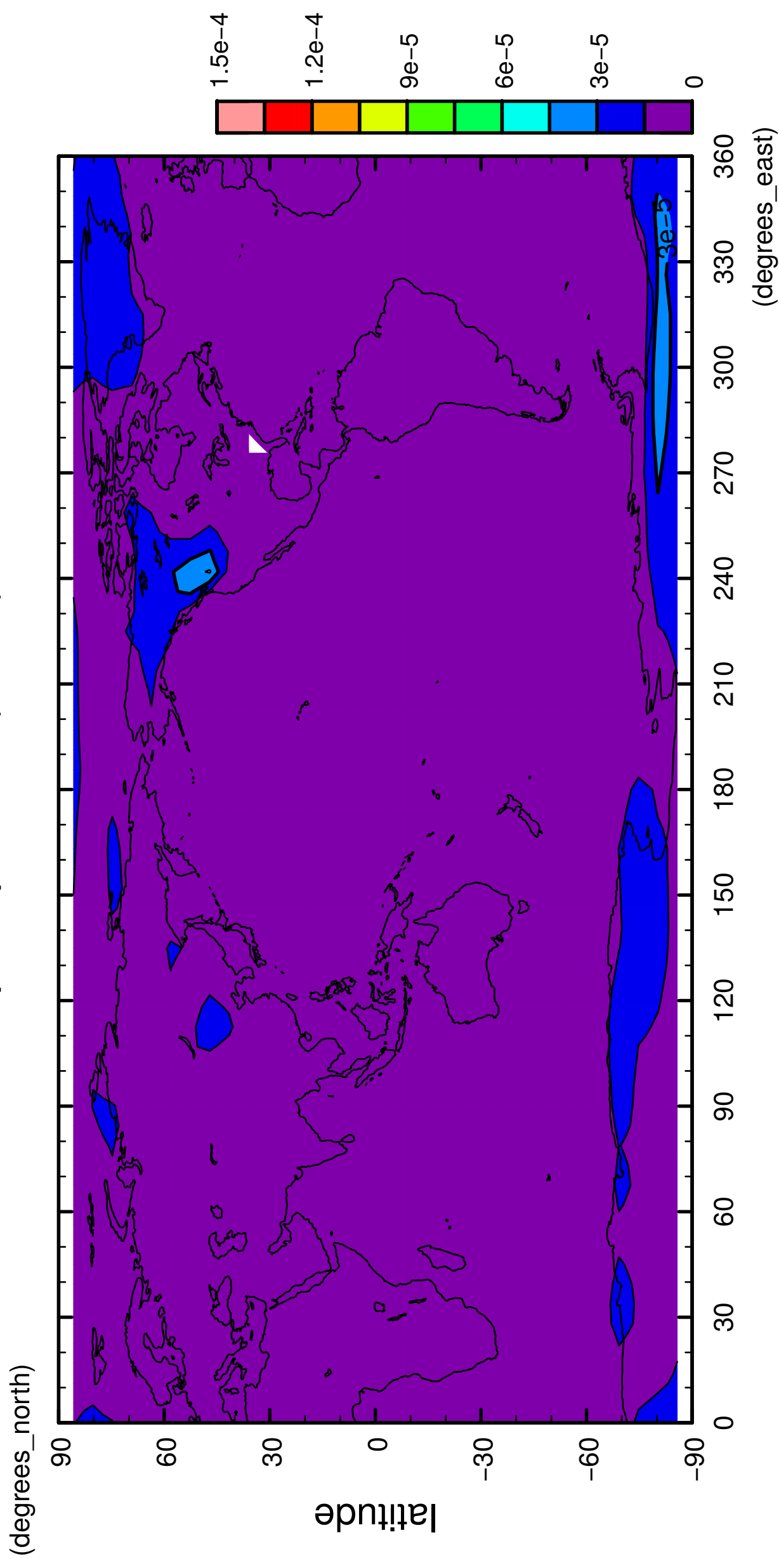


1/12

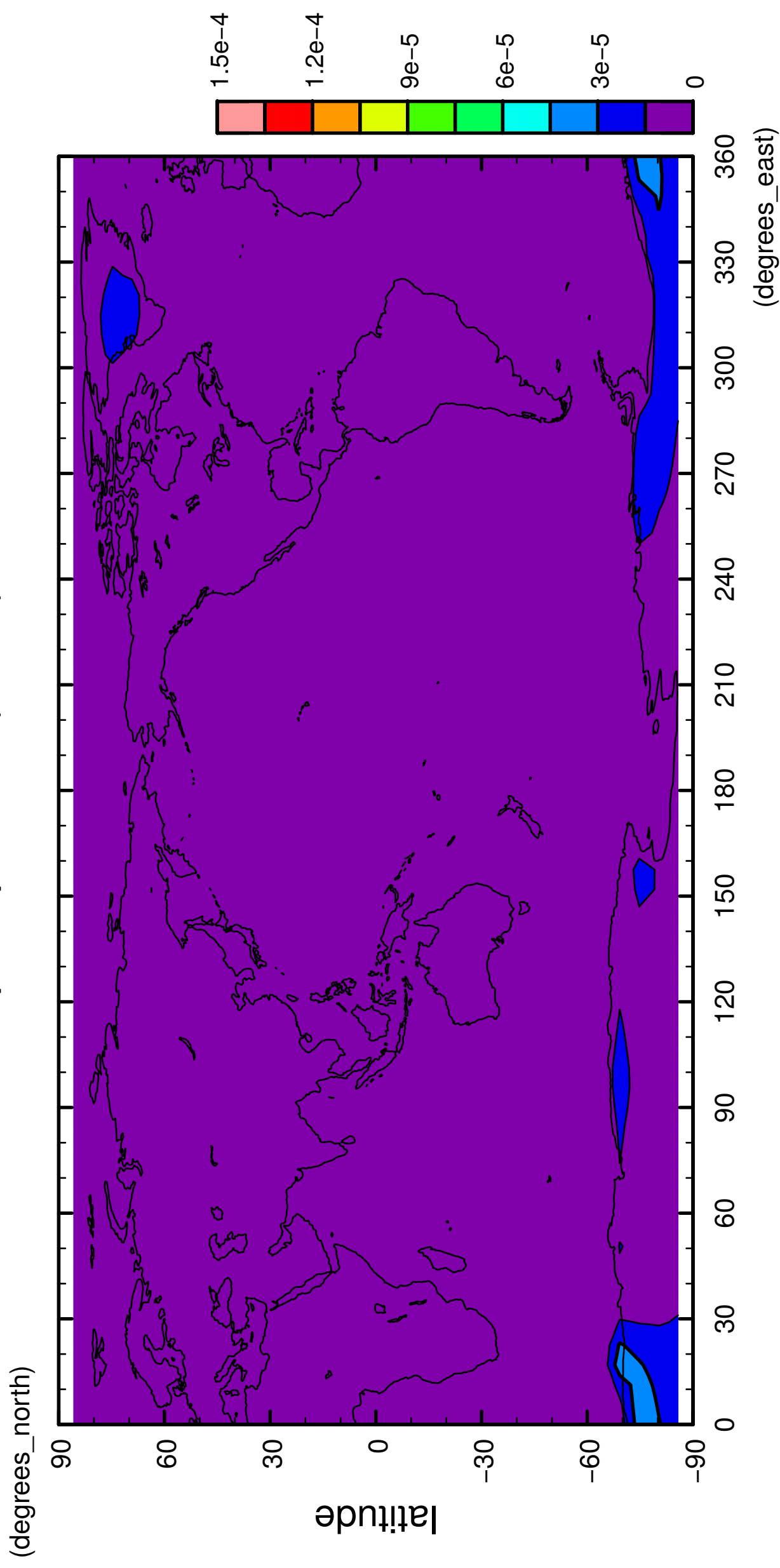
precipitation (snow)



longitude  
CONTOUR INTERVAL = 1.500E-05

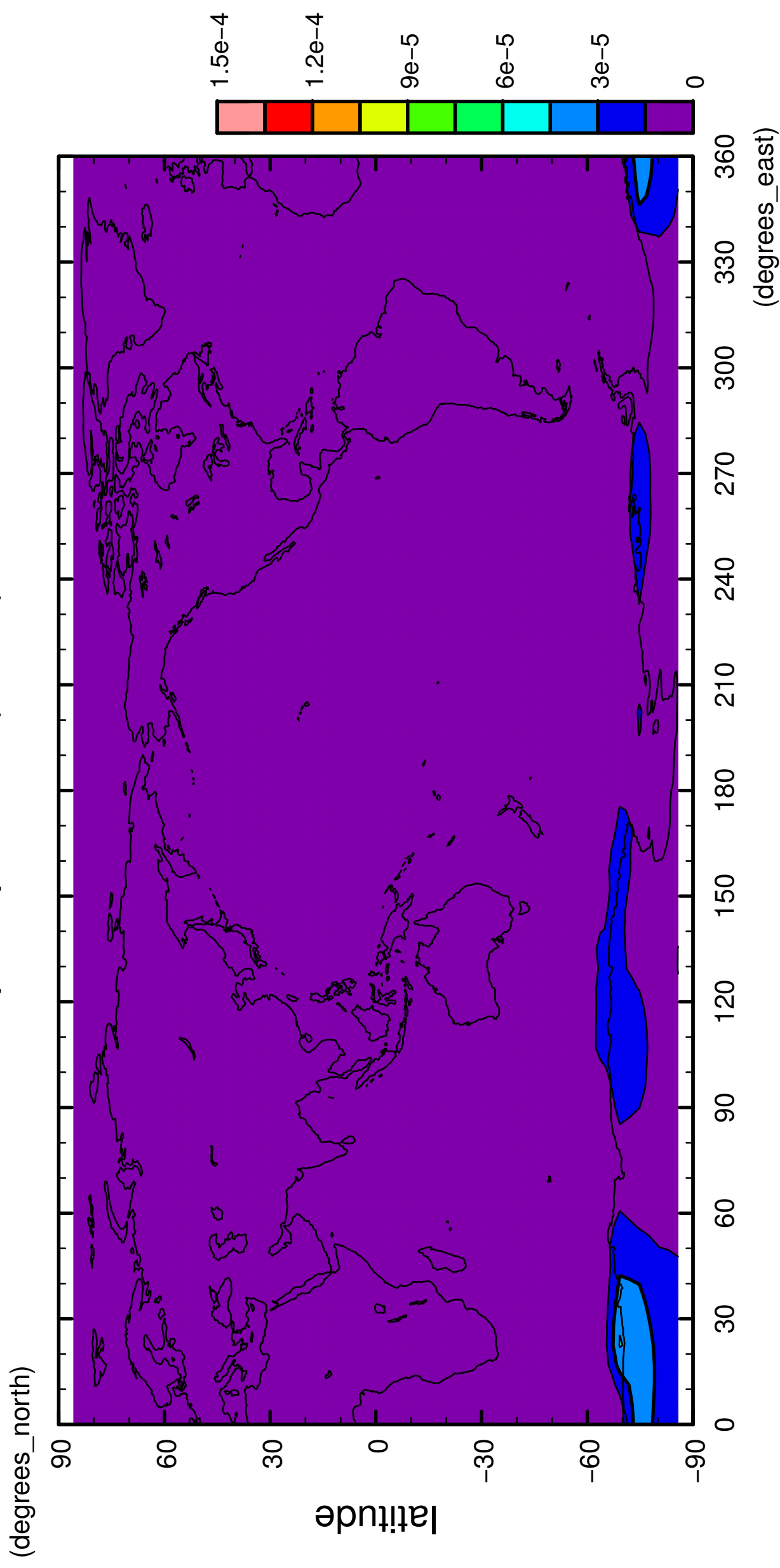
2/12

# precipitation (snow)



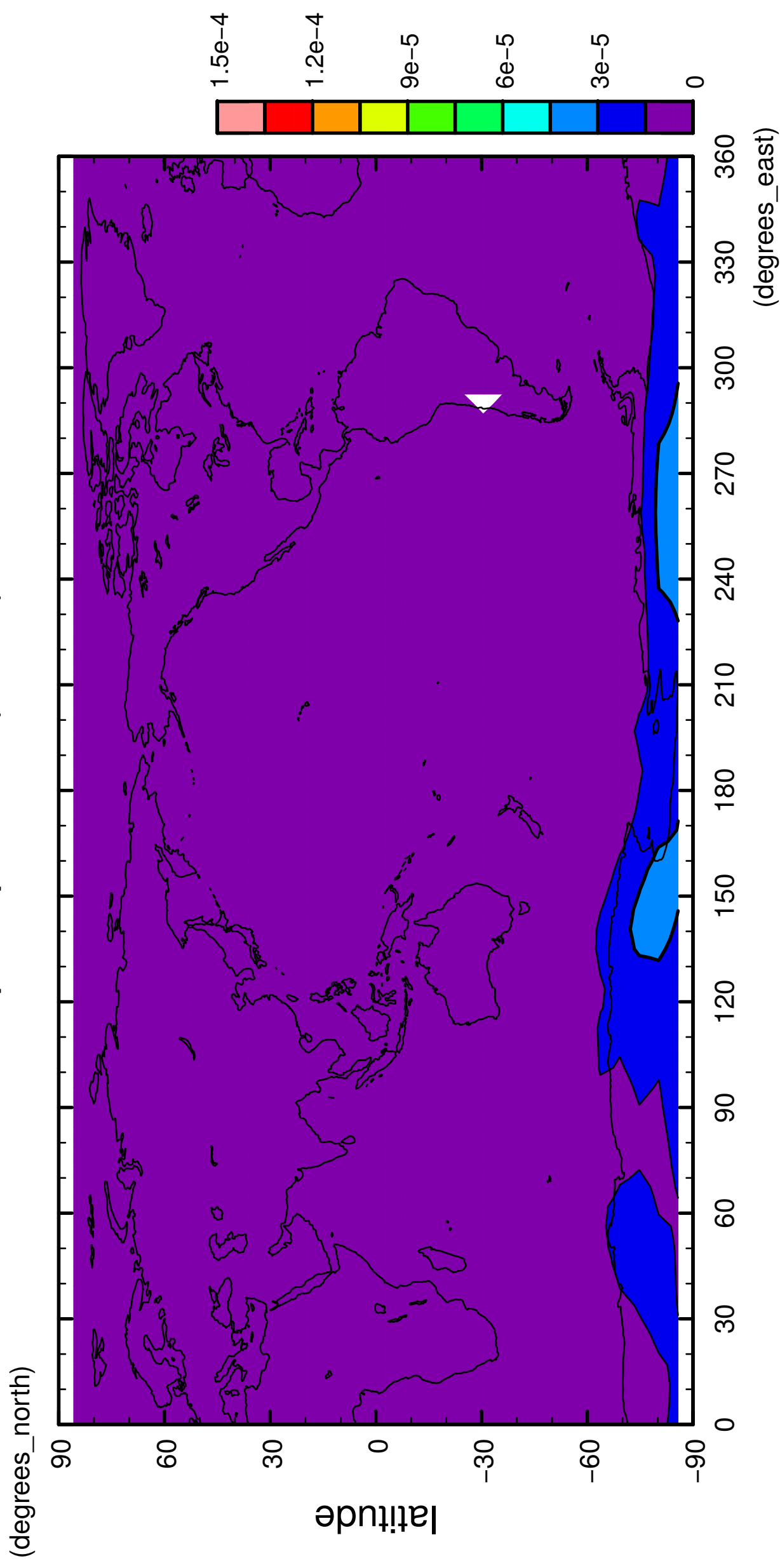
3/12

# precipitation (snow)



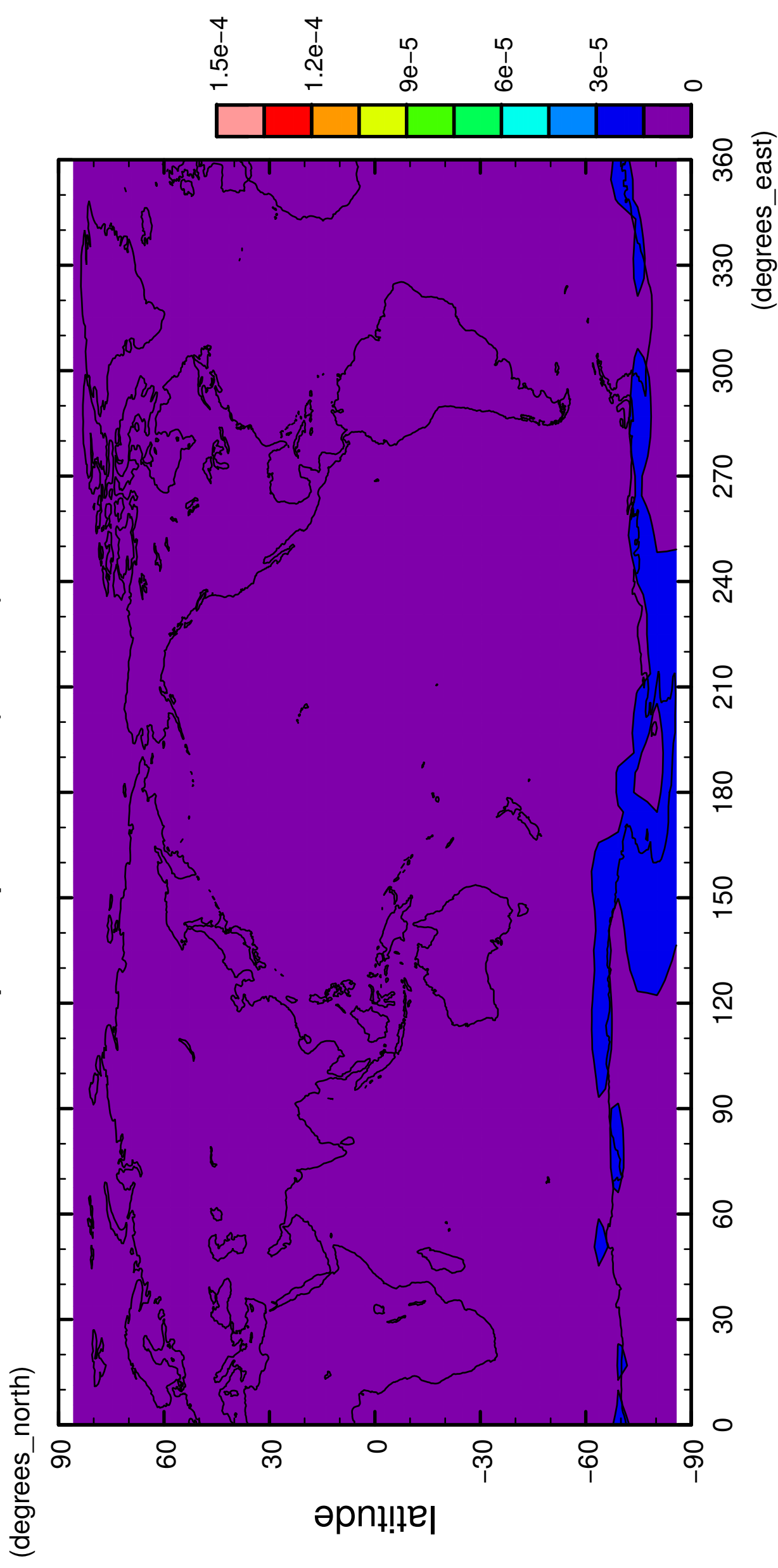
4/12

# precipitation (snow)



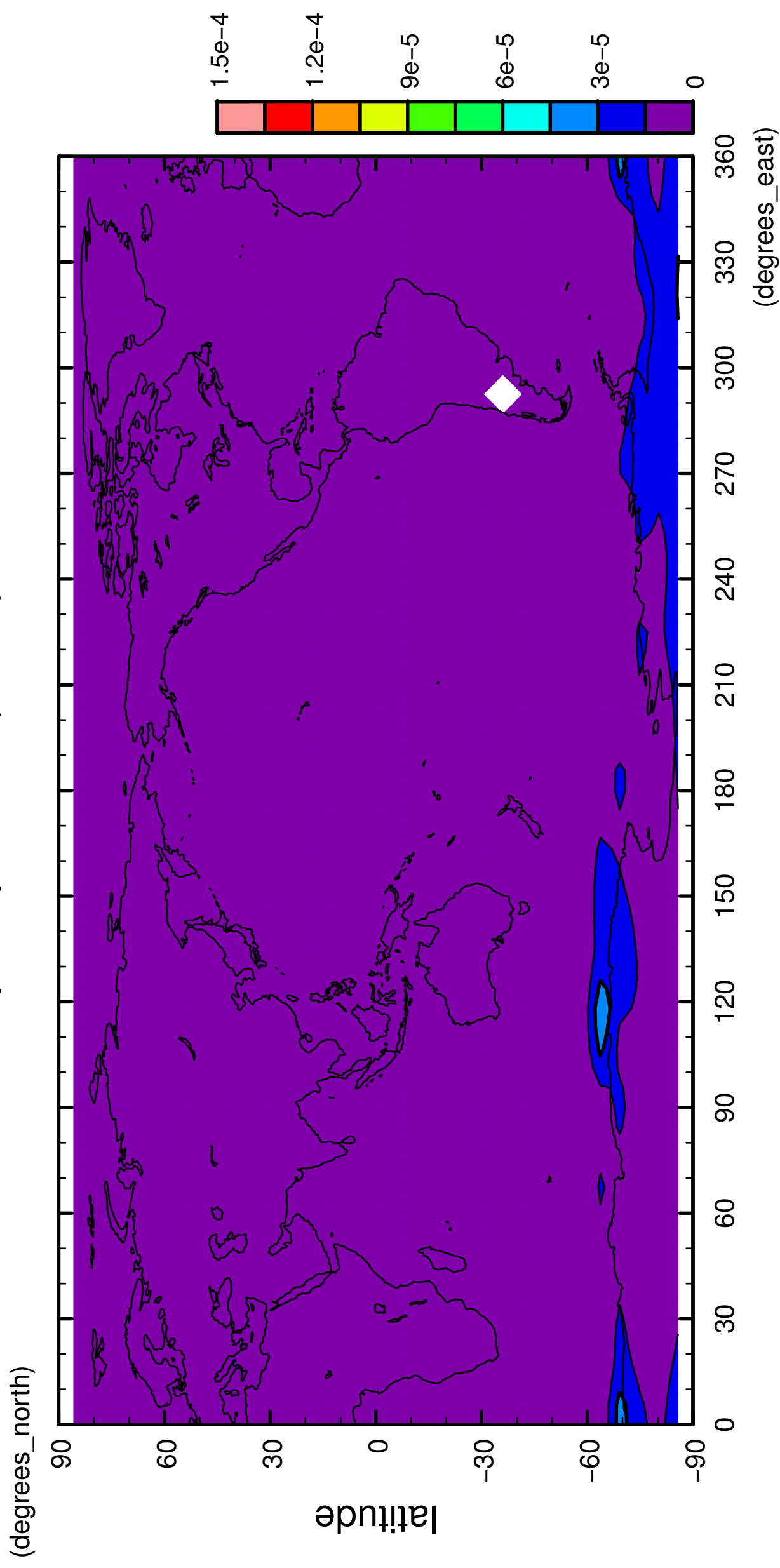
5/12

precipitation (snow)



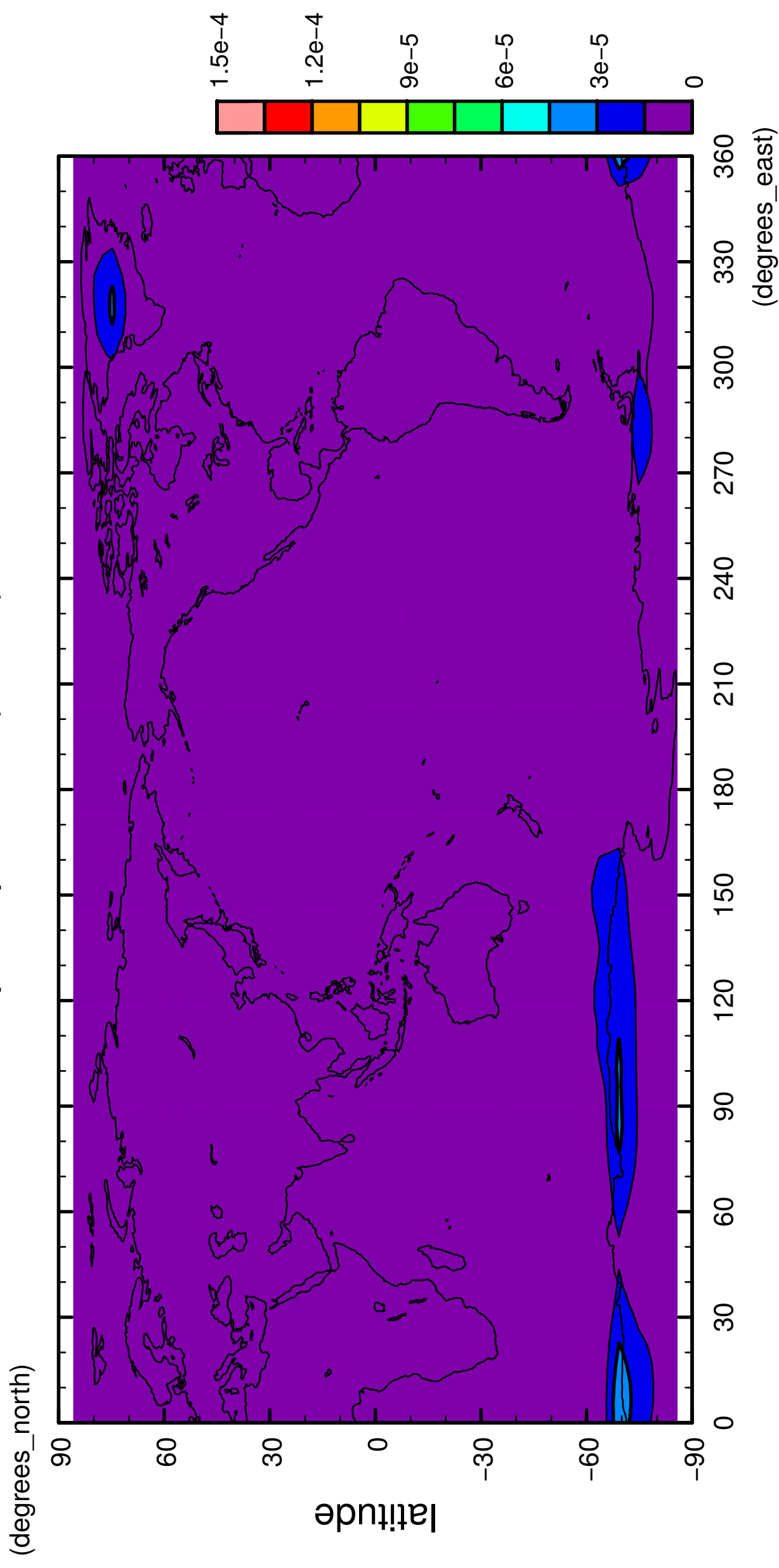
6/12

precipitation (snow)



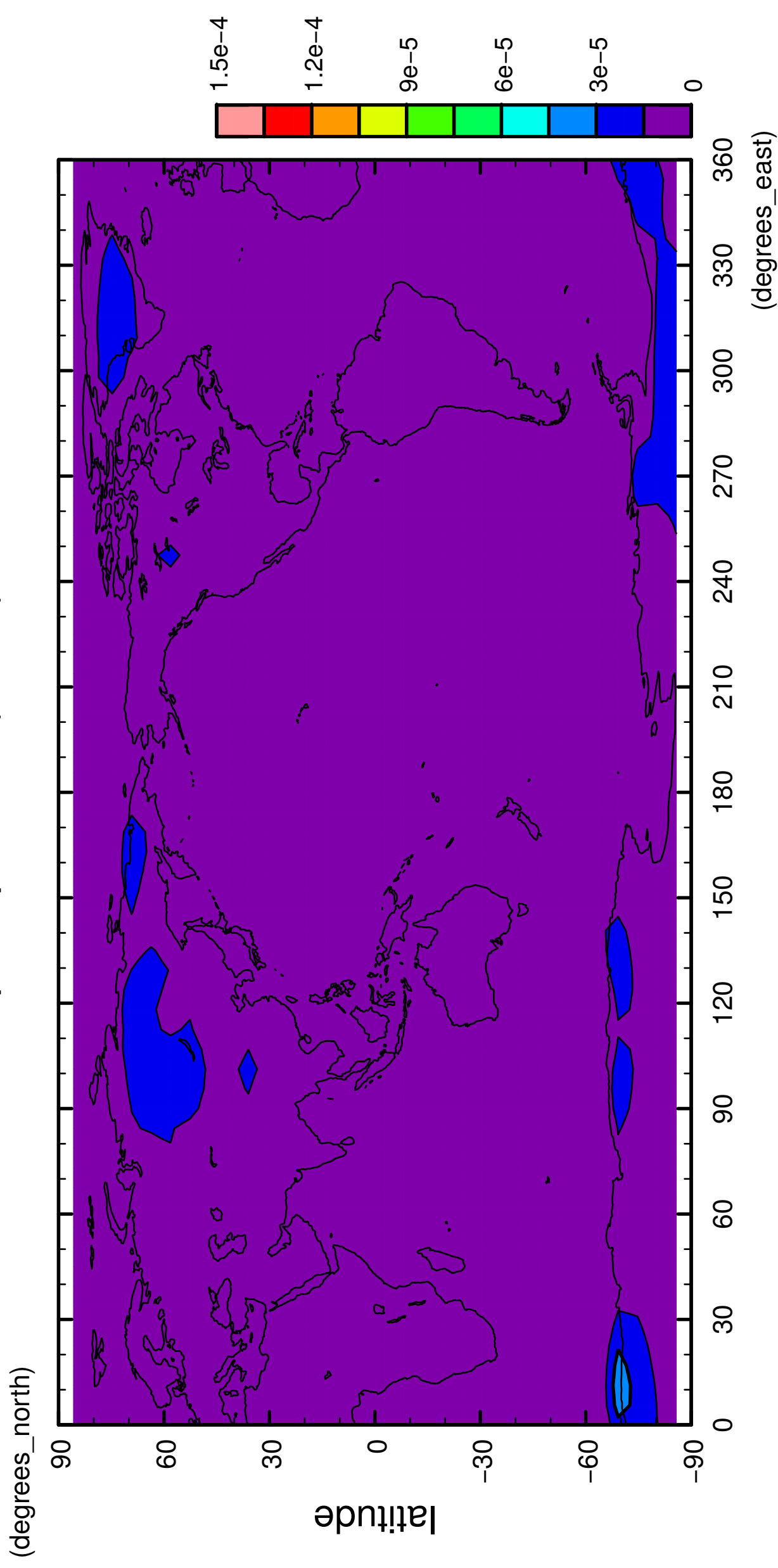
7/12

precipitation (snow)



8/12

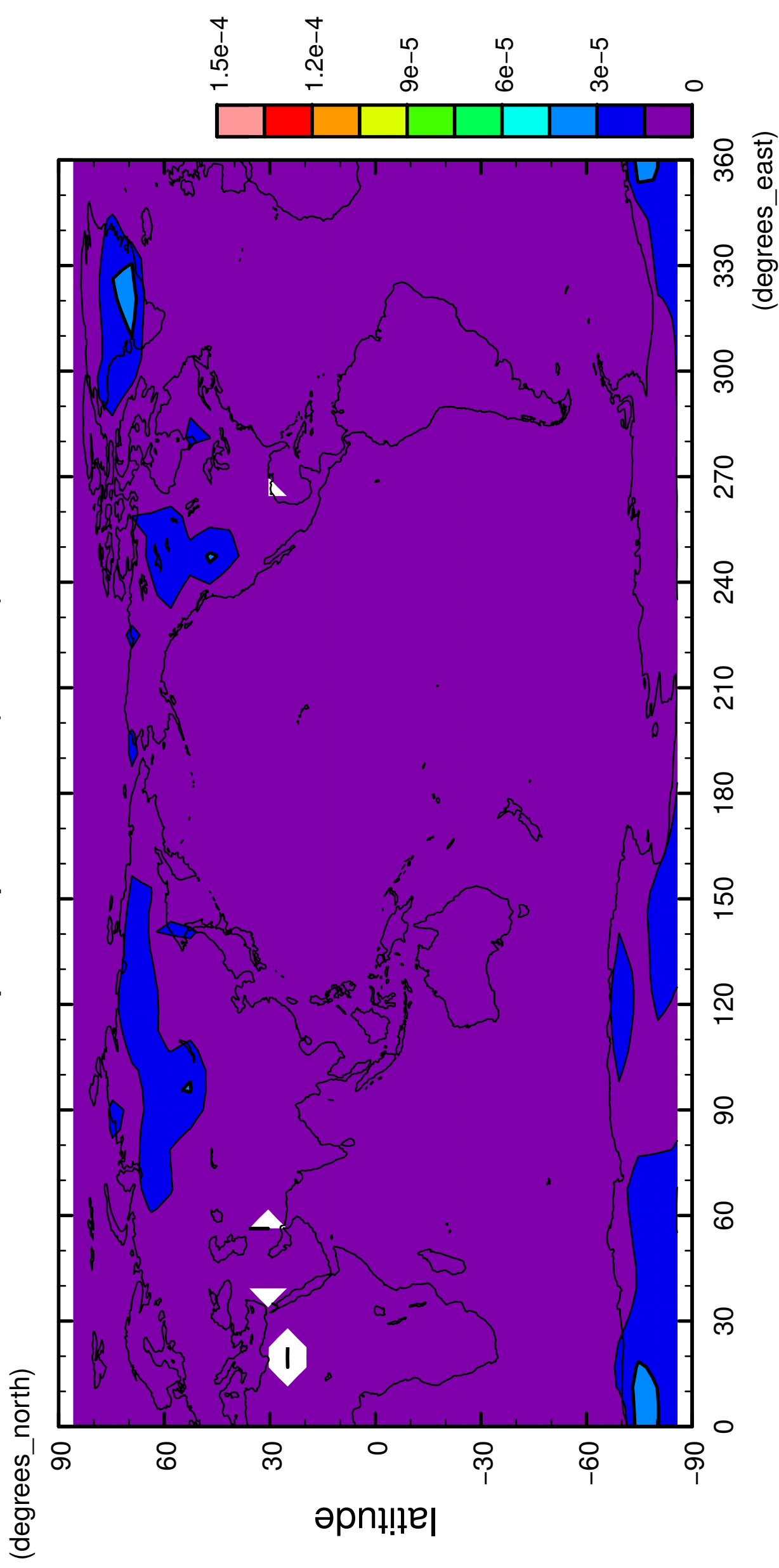
precipitation (snow)





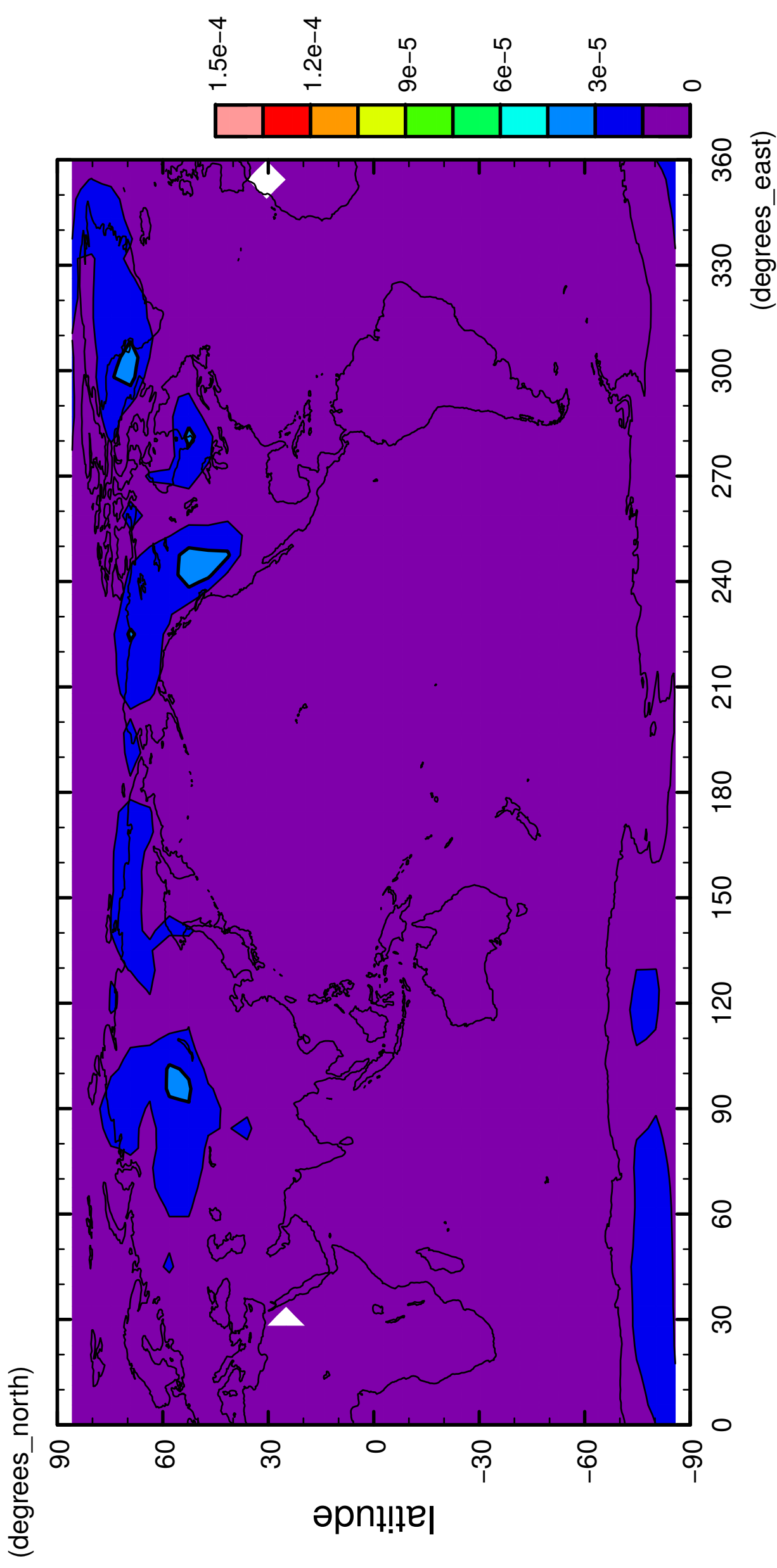
9/12

precipitation (snow)



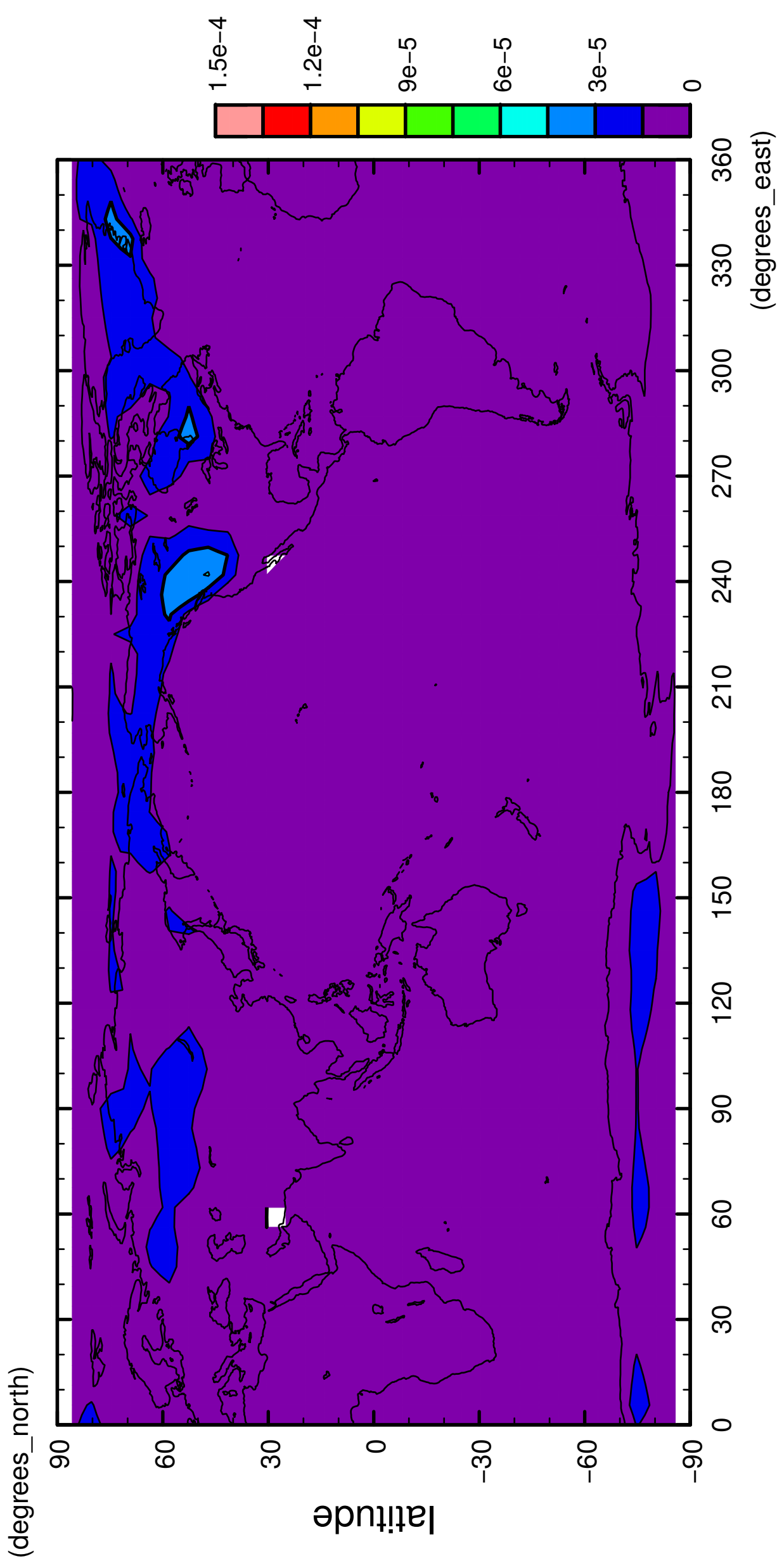
10/12

precipitation (snow)



11/12

precipitation (snow)



12/12

precipitation (snow)

