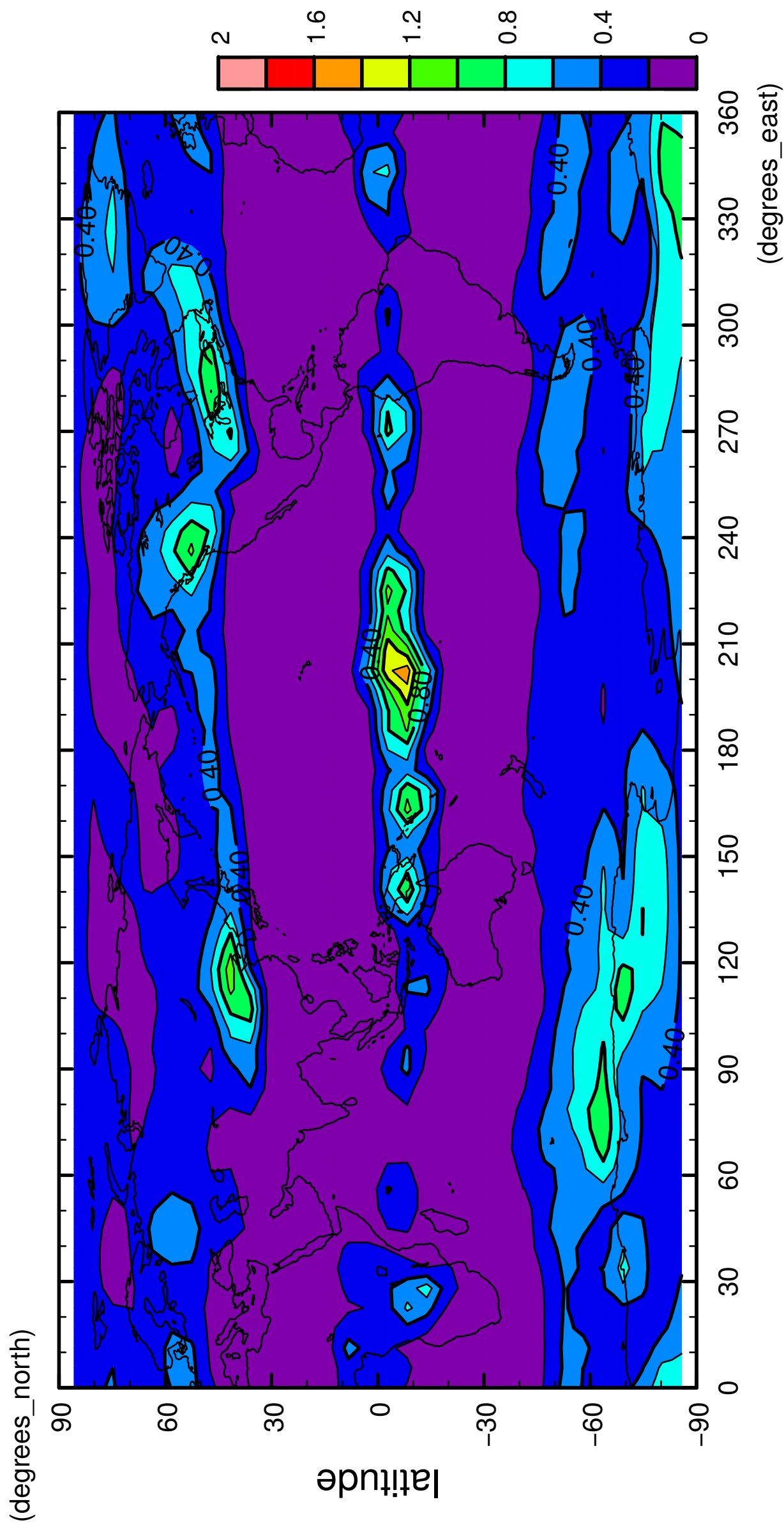


1/12

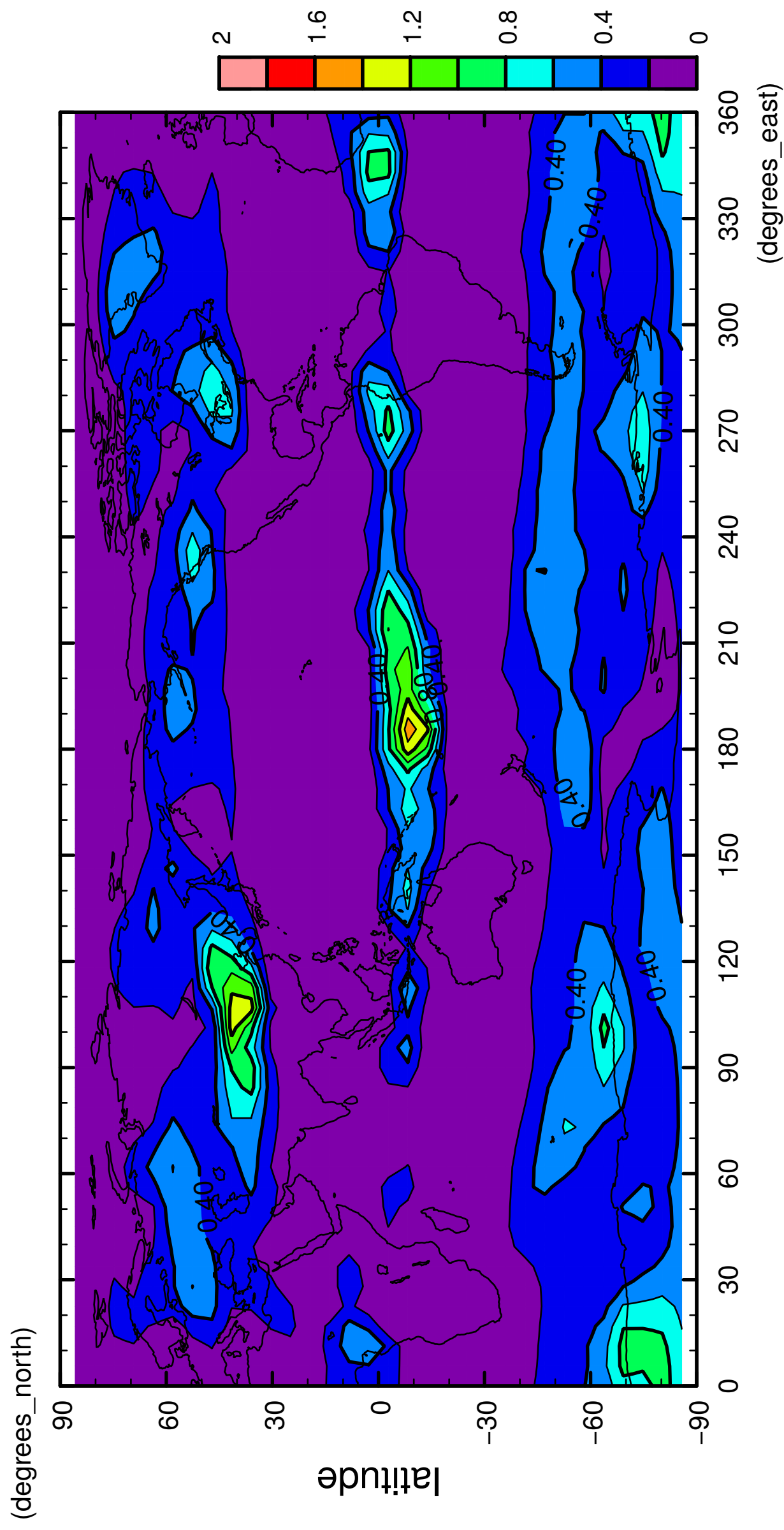
QH2OSol



longitude
CONTOUR INTERVAL = 2.000E-01

2/12

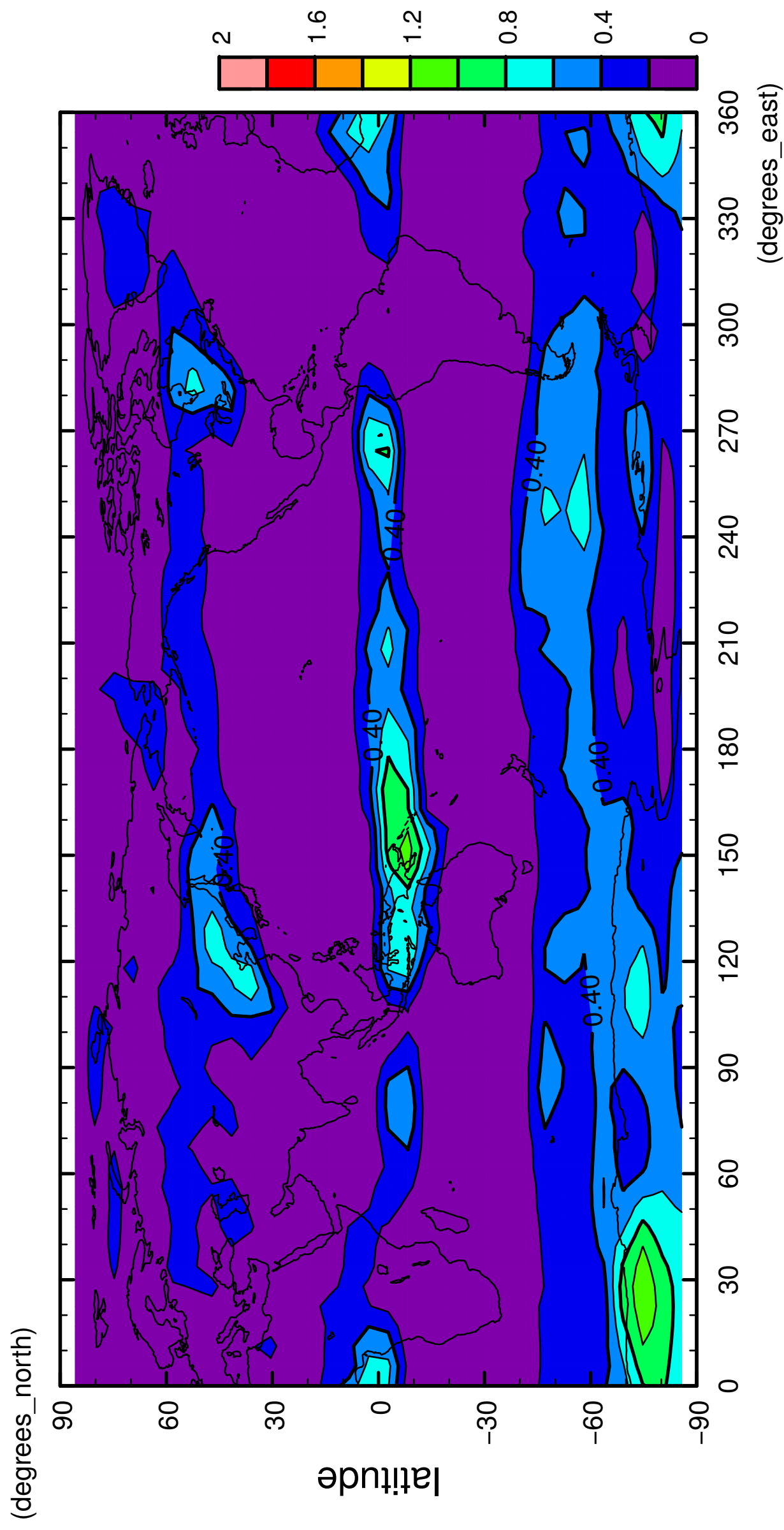
QH2OSol



longitude
CONTOUR INTERVAL = 2.000E-01

3/12

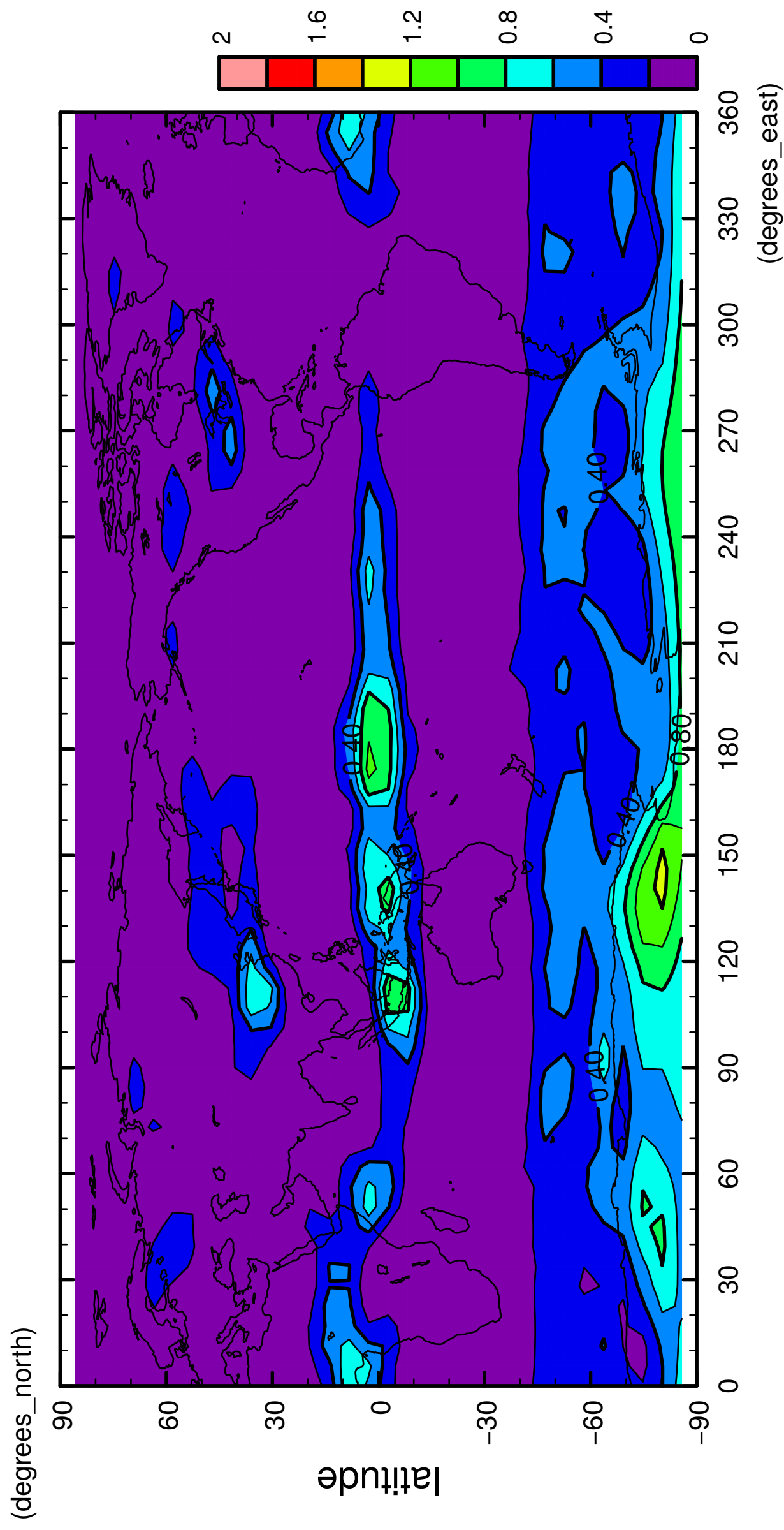
QH2OSol



longitude
CONTOUR INTERVAL = 2.000E-01

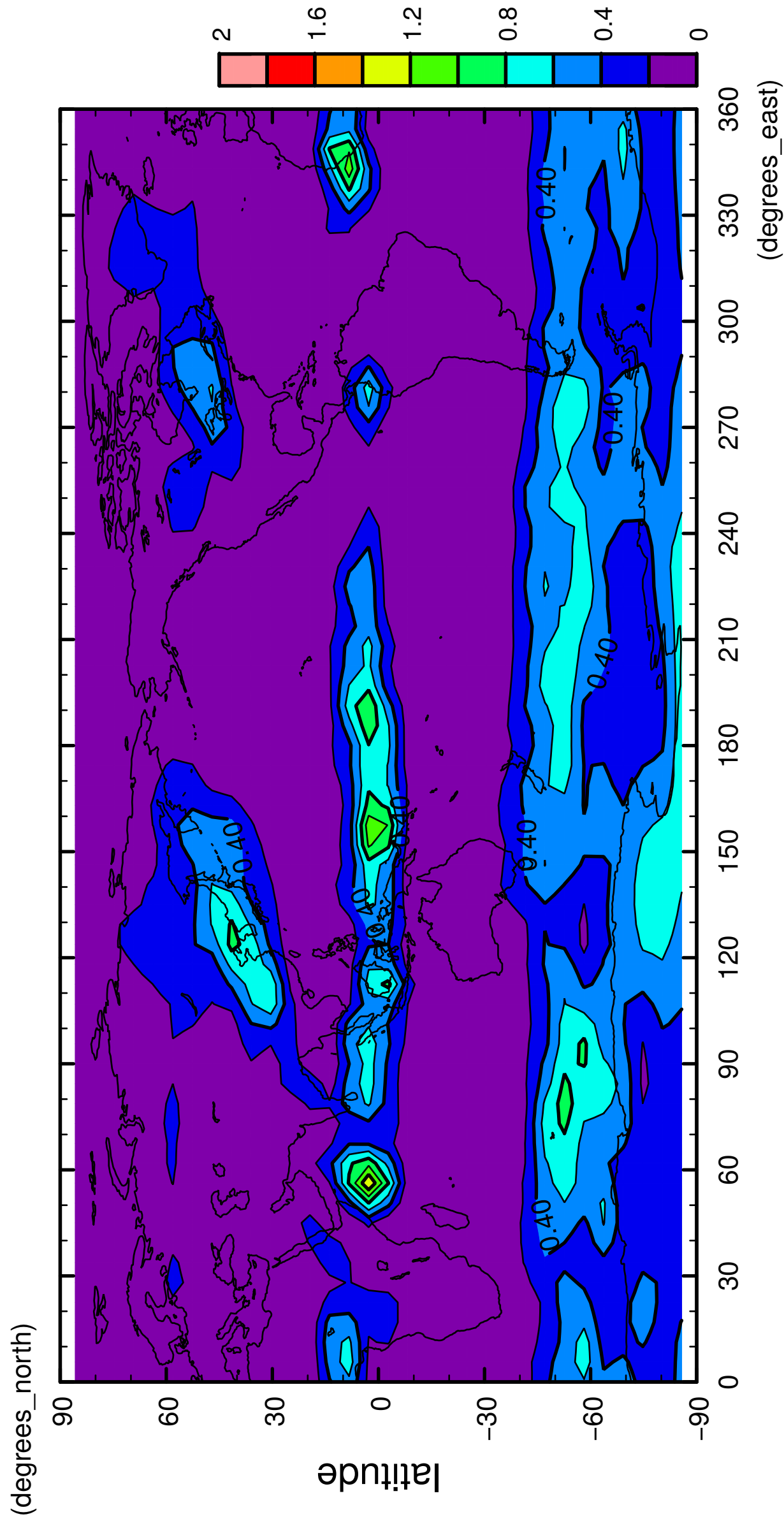
4/12

QH2OSol



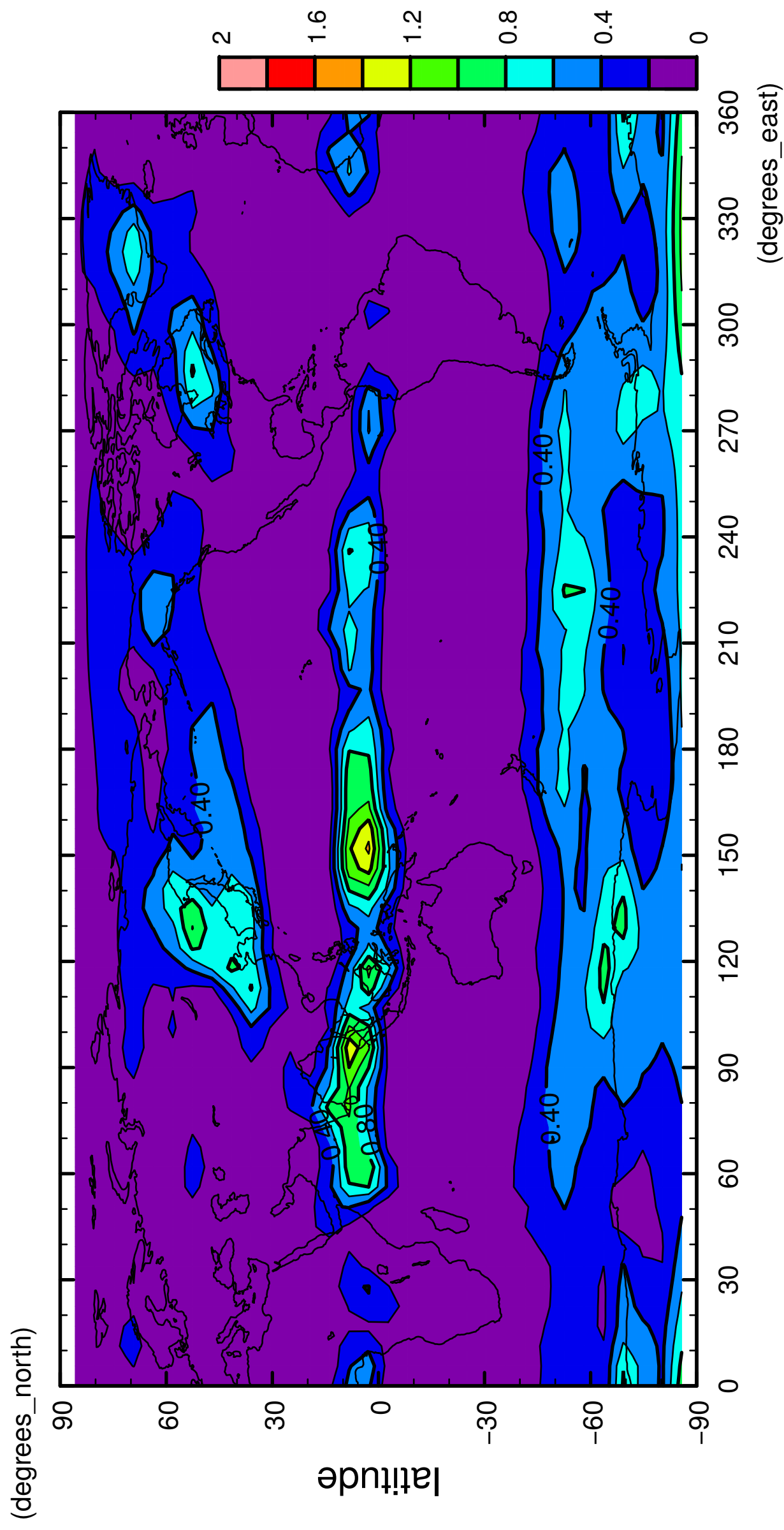
5/12

QH2OSol



6/12

QH2OSol

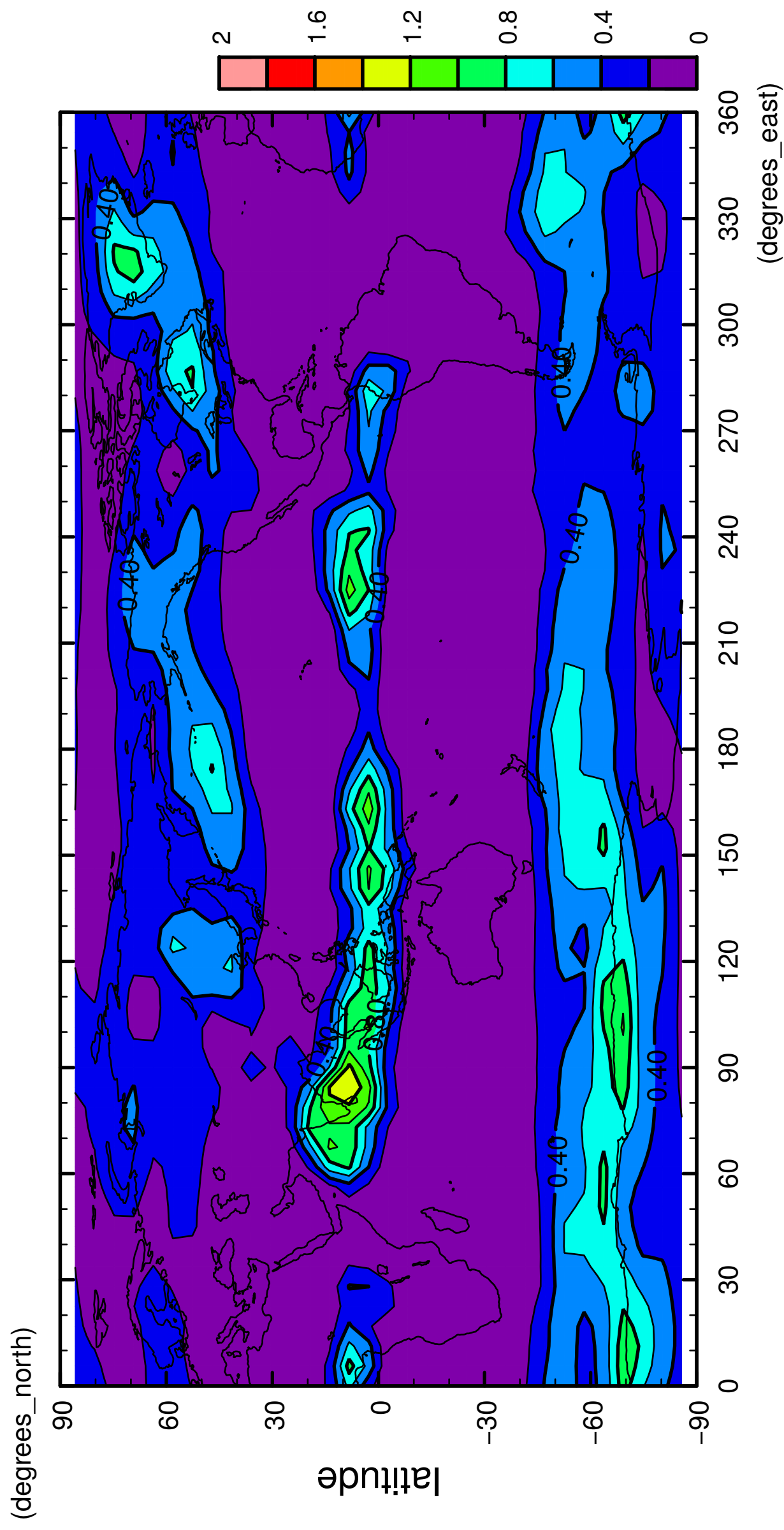


longitude

CONTOUR INTERVAL = 2.000E-01

7/12

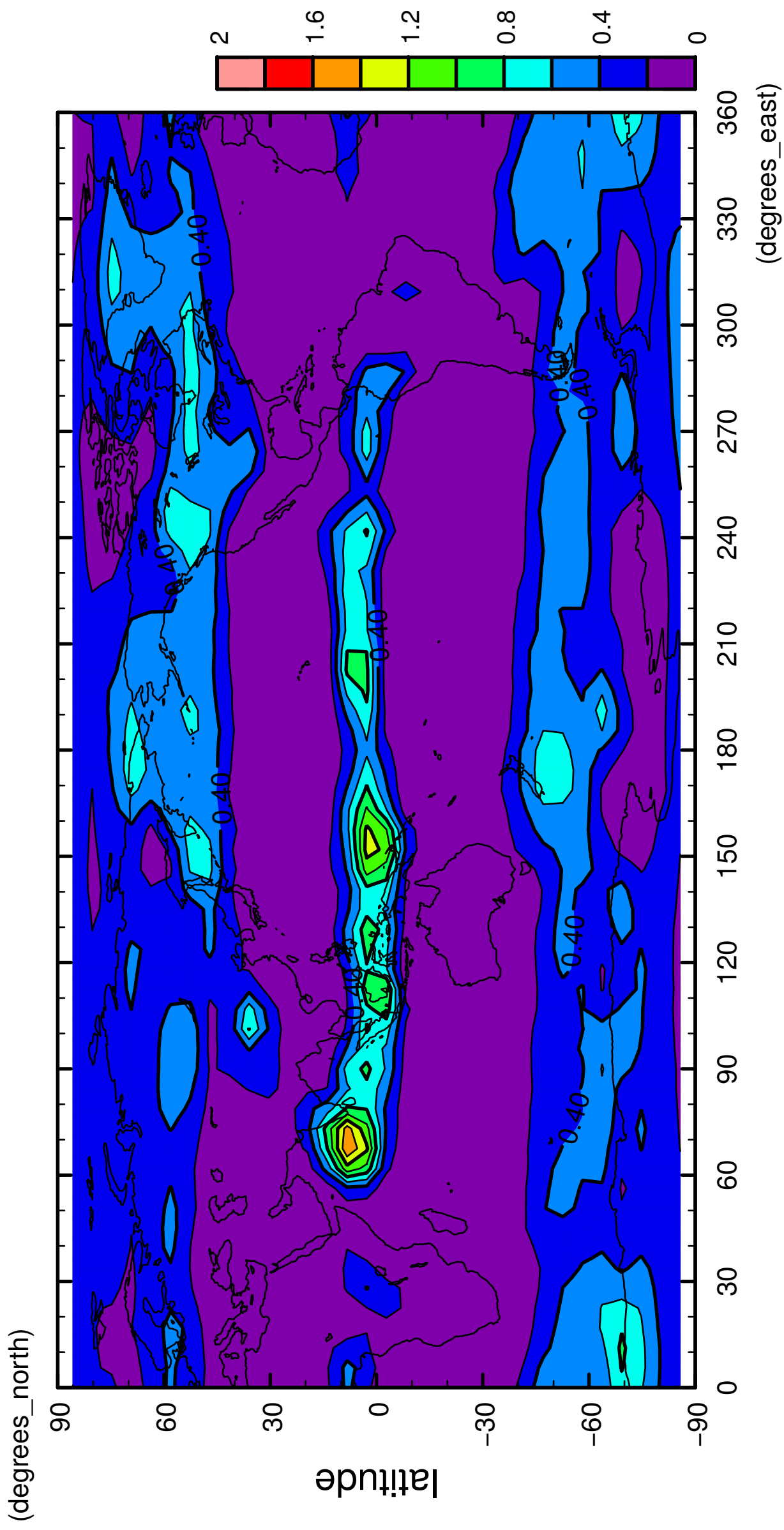
QH2OSol



longitude
CONTOUR INTERVAL = 2.000E-01

8/12

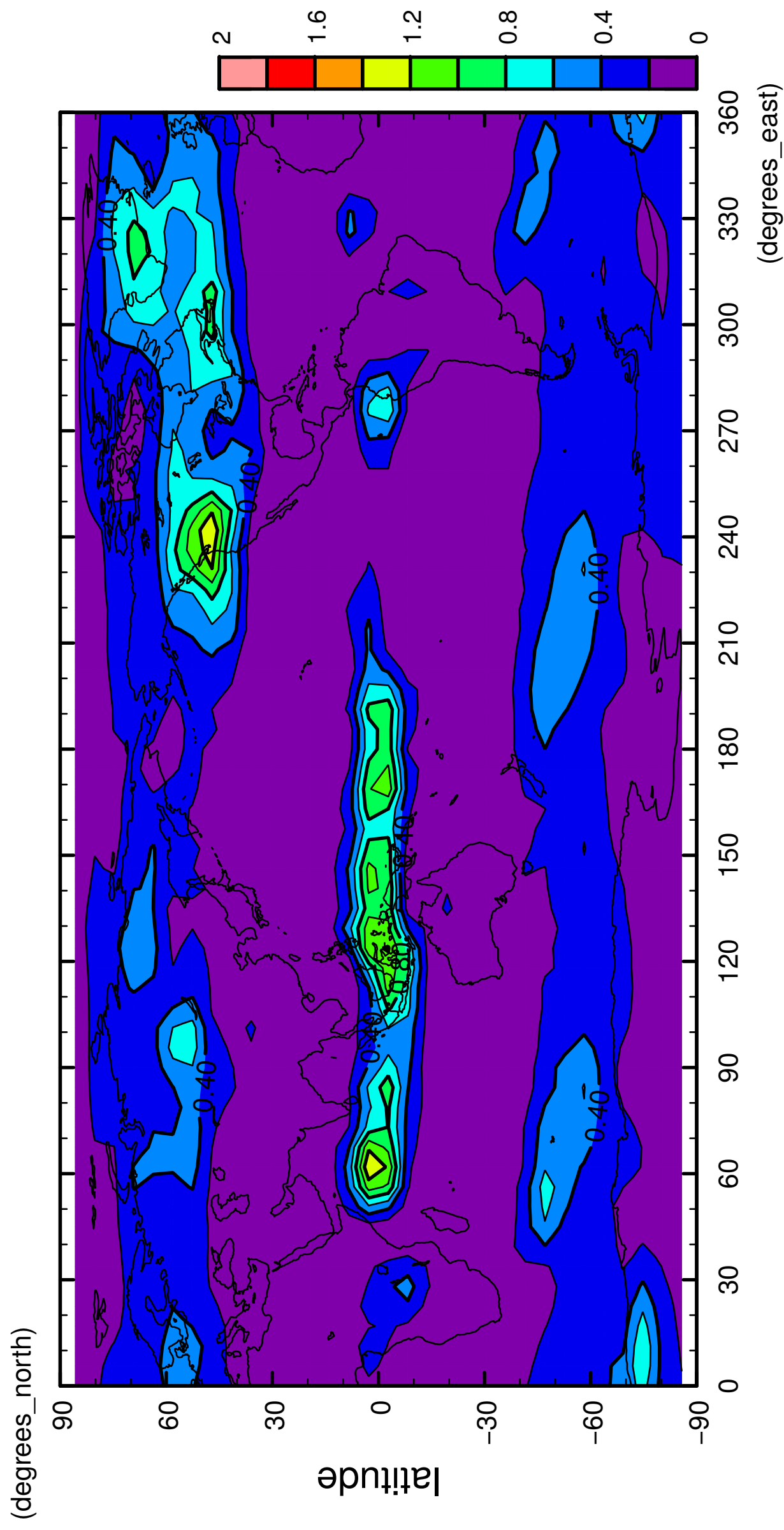
QH2OSol



longitude
CONTOUR INTERVAL = 2.000E-01

9/12

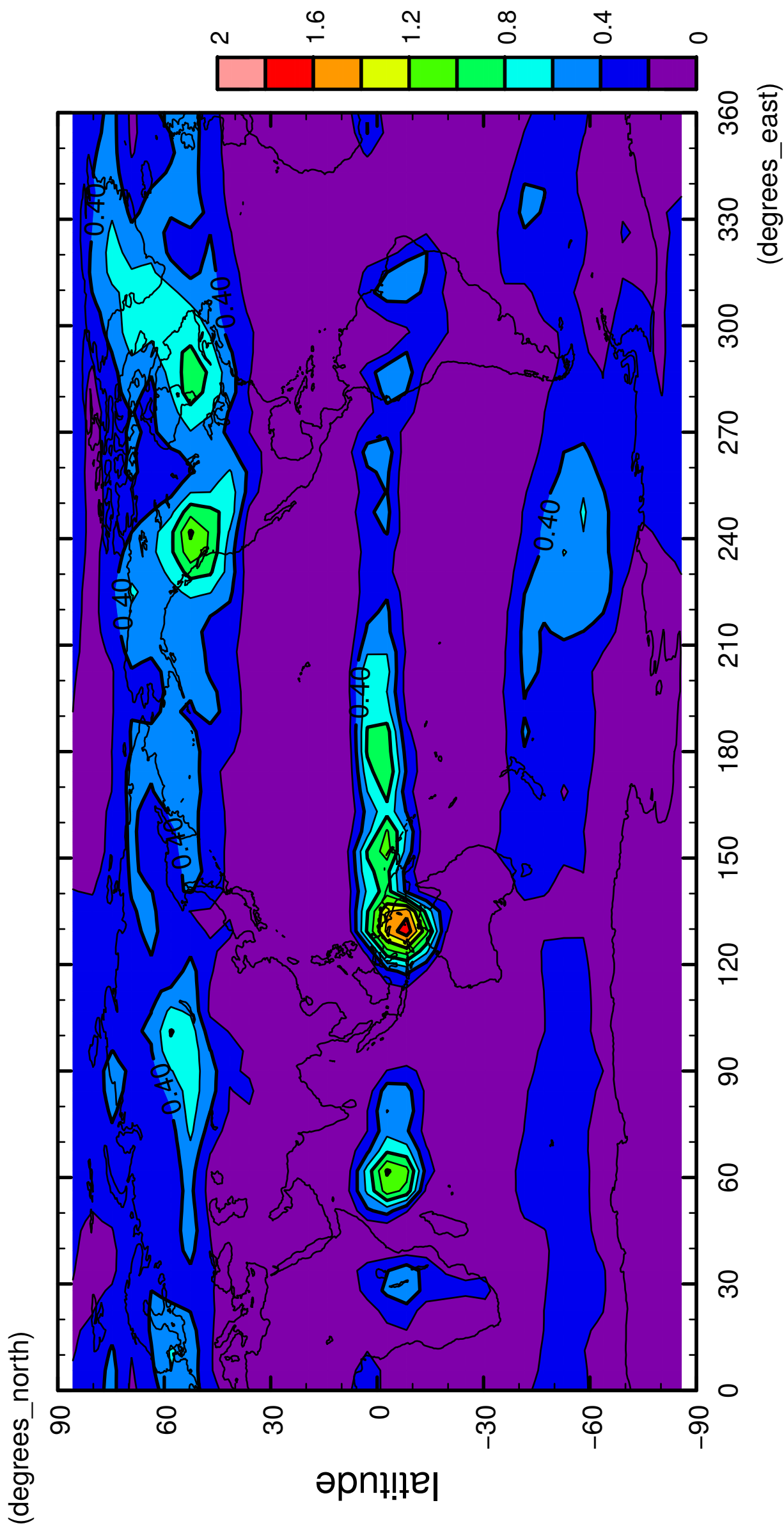
QH2OSol



longitude
CONTOUR INTERVAL = 2.000E-01

10/12

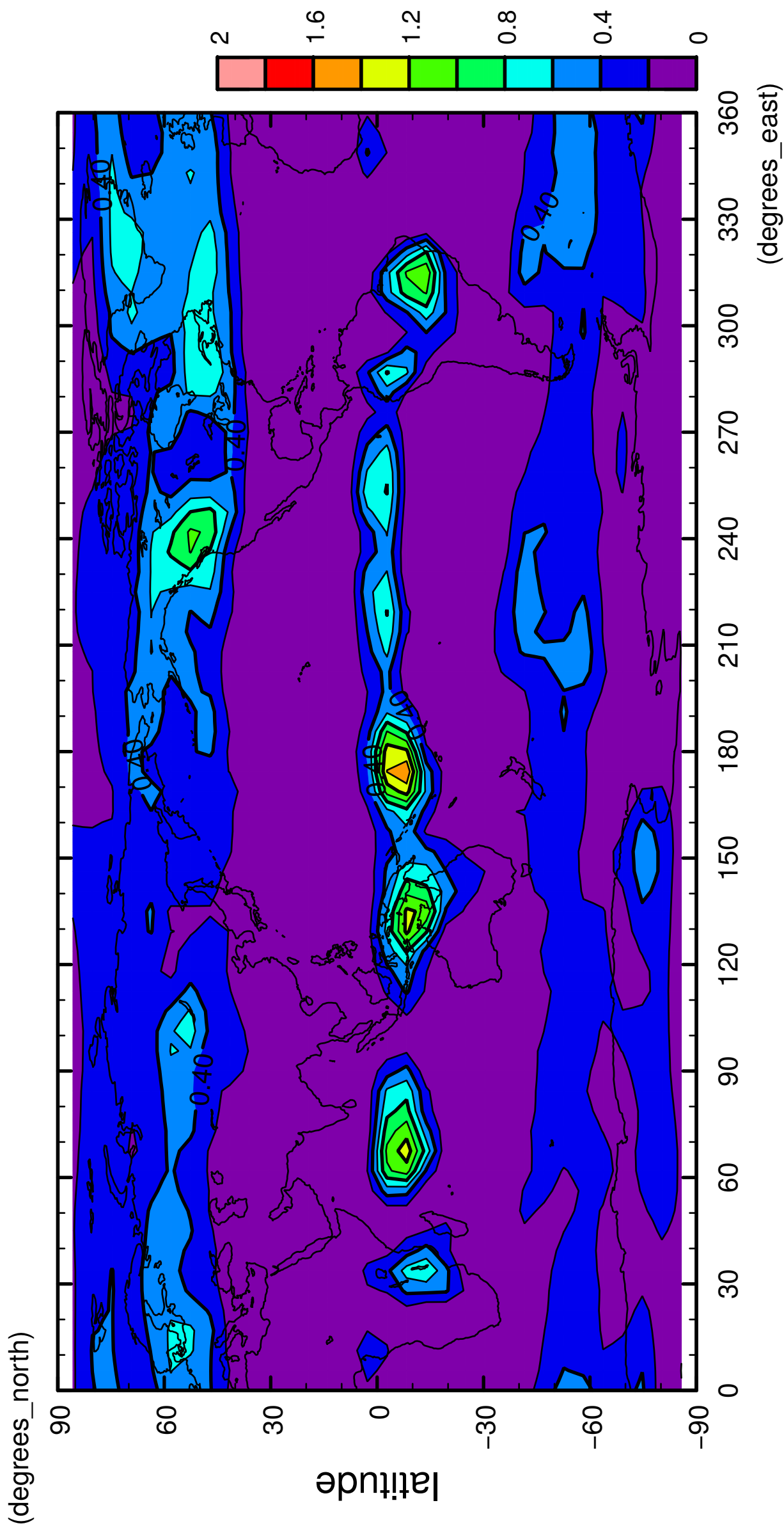
QH2OSol



longitude
CONTOUR INTERVAL = 2.000E-01

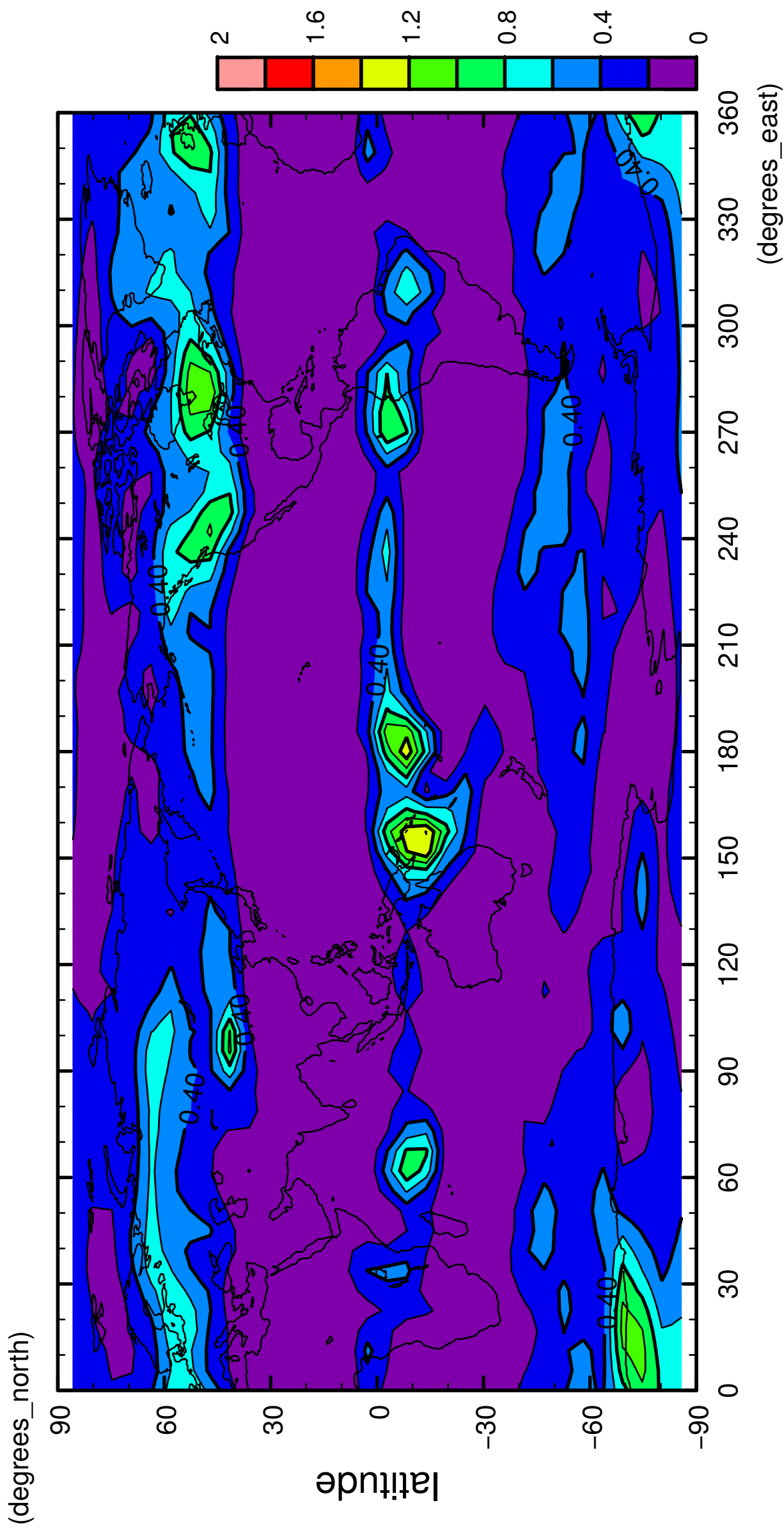
11/12

QH2OSol



12/12

QH2OSol



longitude
CONTOUR INTERVAL = 2.000E-01