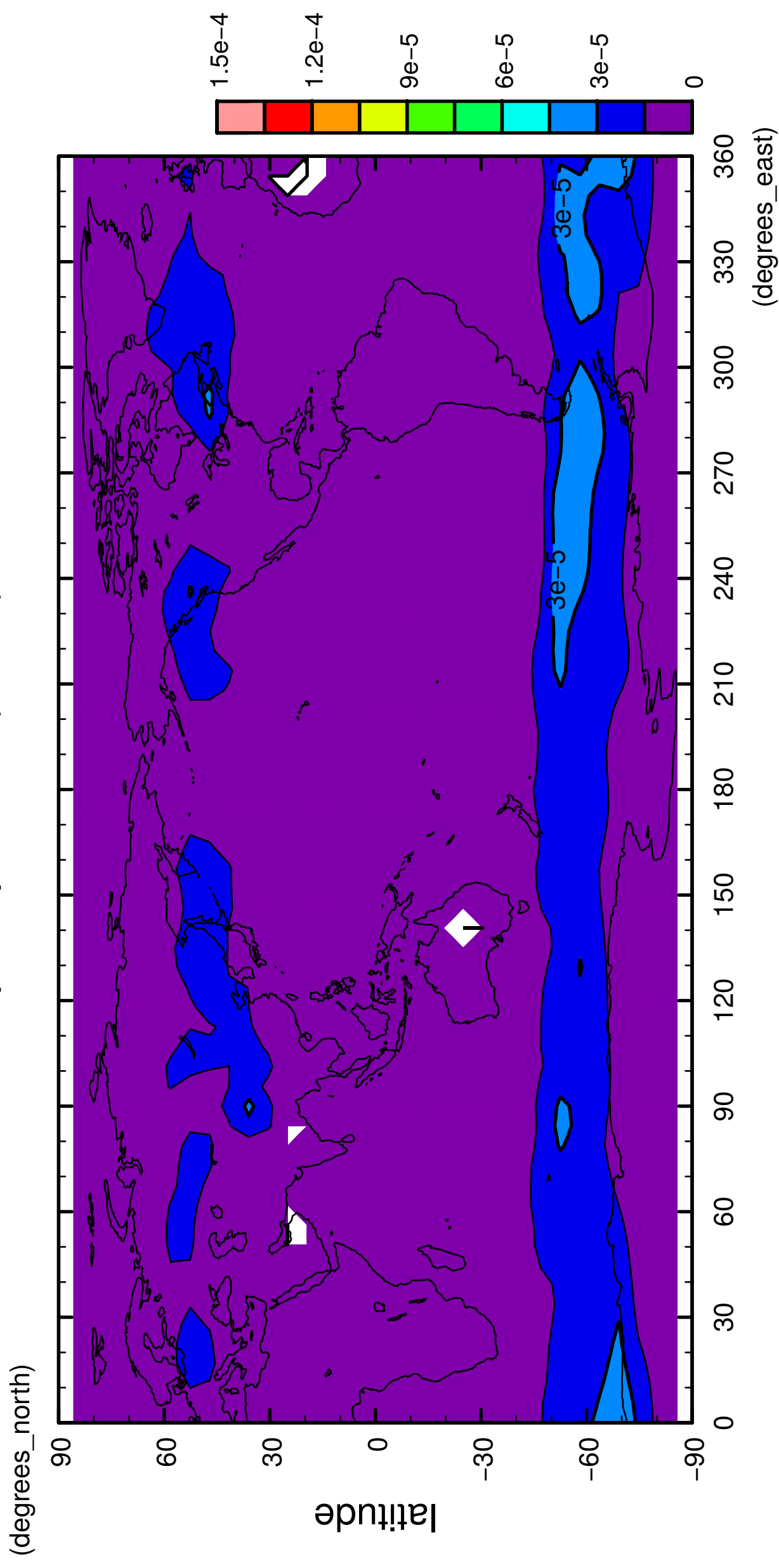


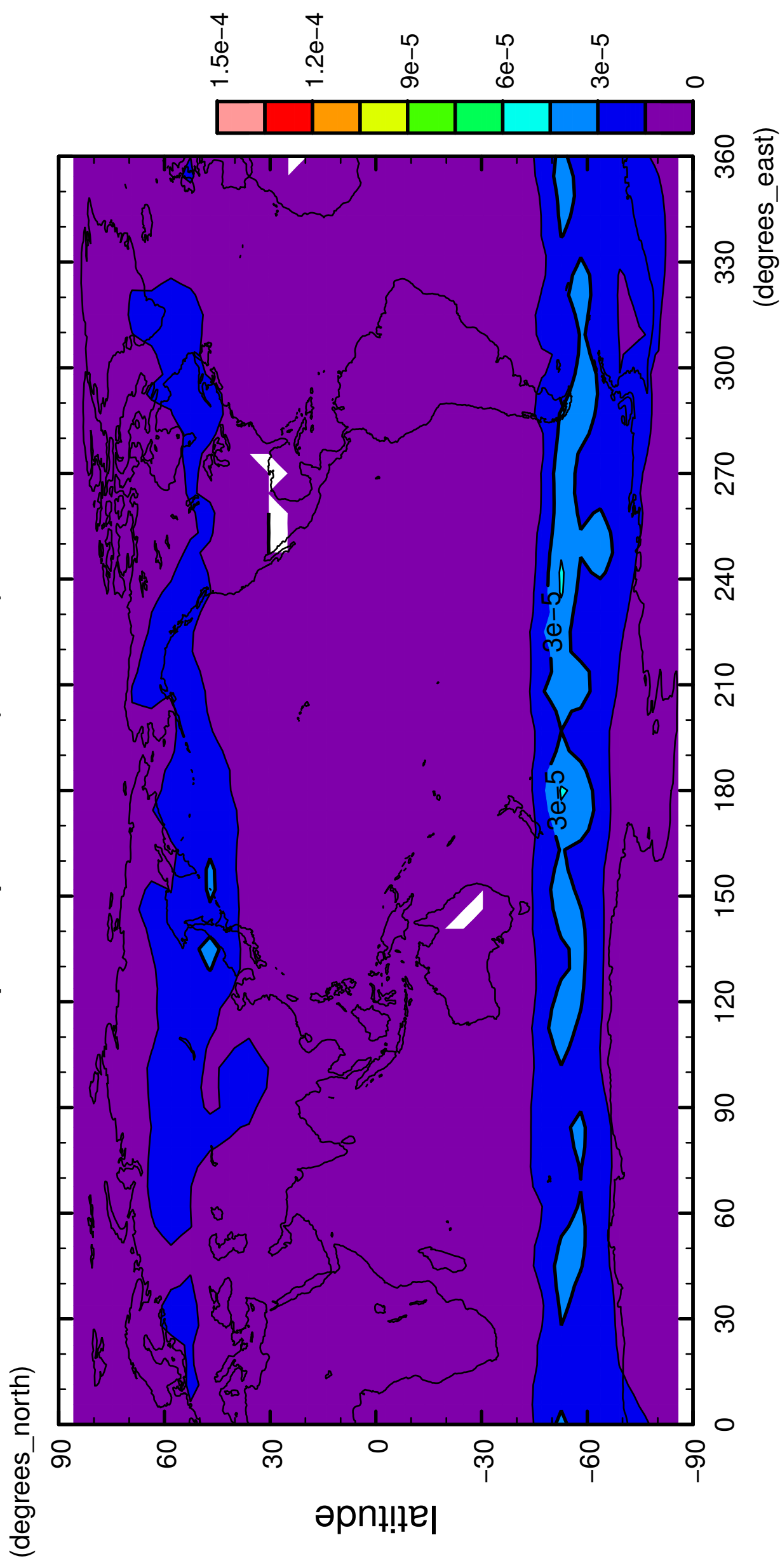
1/12

# precipitation (snow)



2/12

# precipitation (snow)

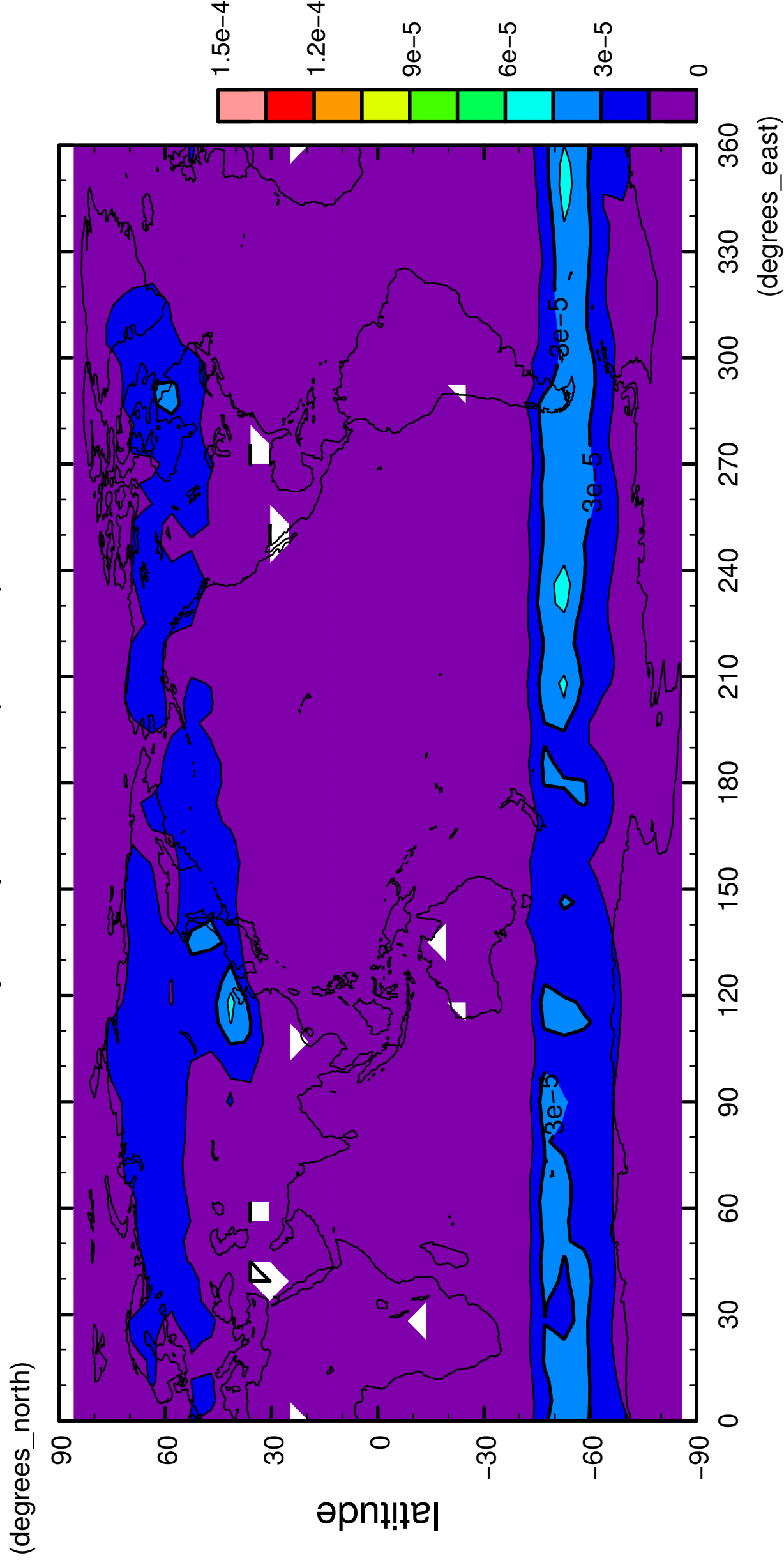


longitude

CONTOUR INTERVAL = 1.500E-05

3/12

# precipitation (snow)

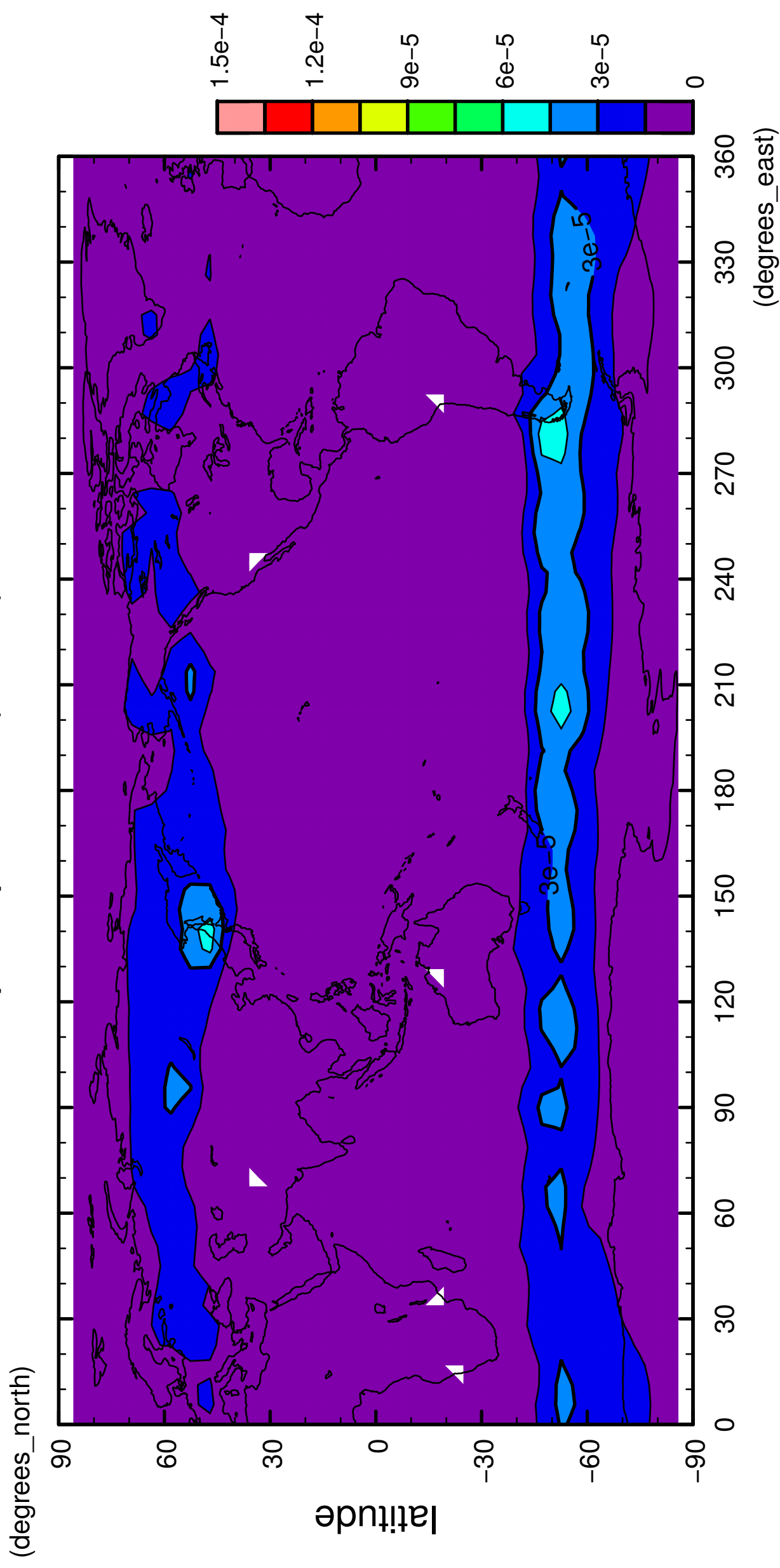


longitude

CONTOUR INTERVAL = 1.500E-05

4/12

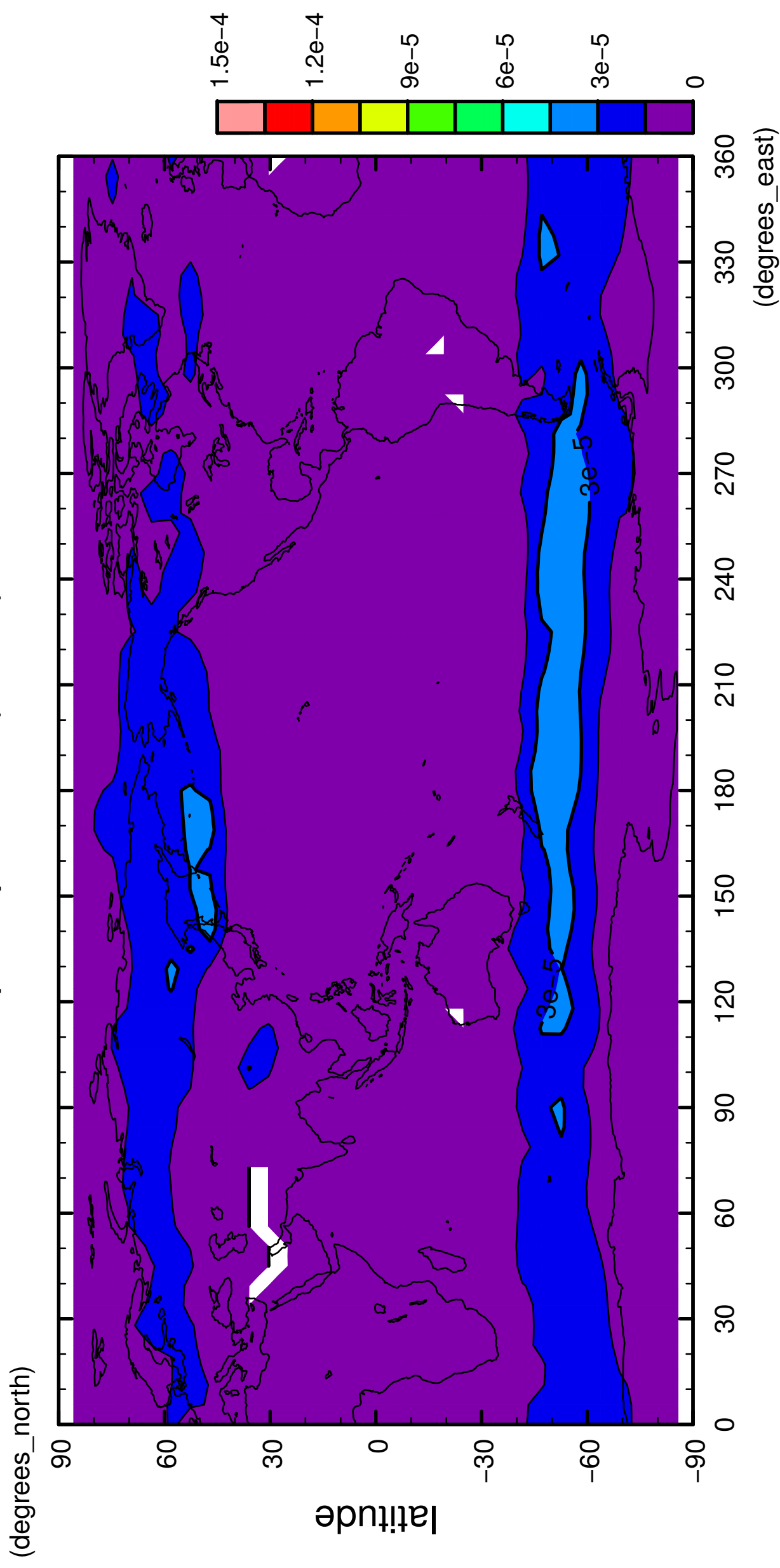
# precipitation (snow)



longititude  
CONTOUR INTERVAL = 1.500E-05

5/12

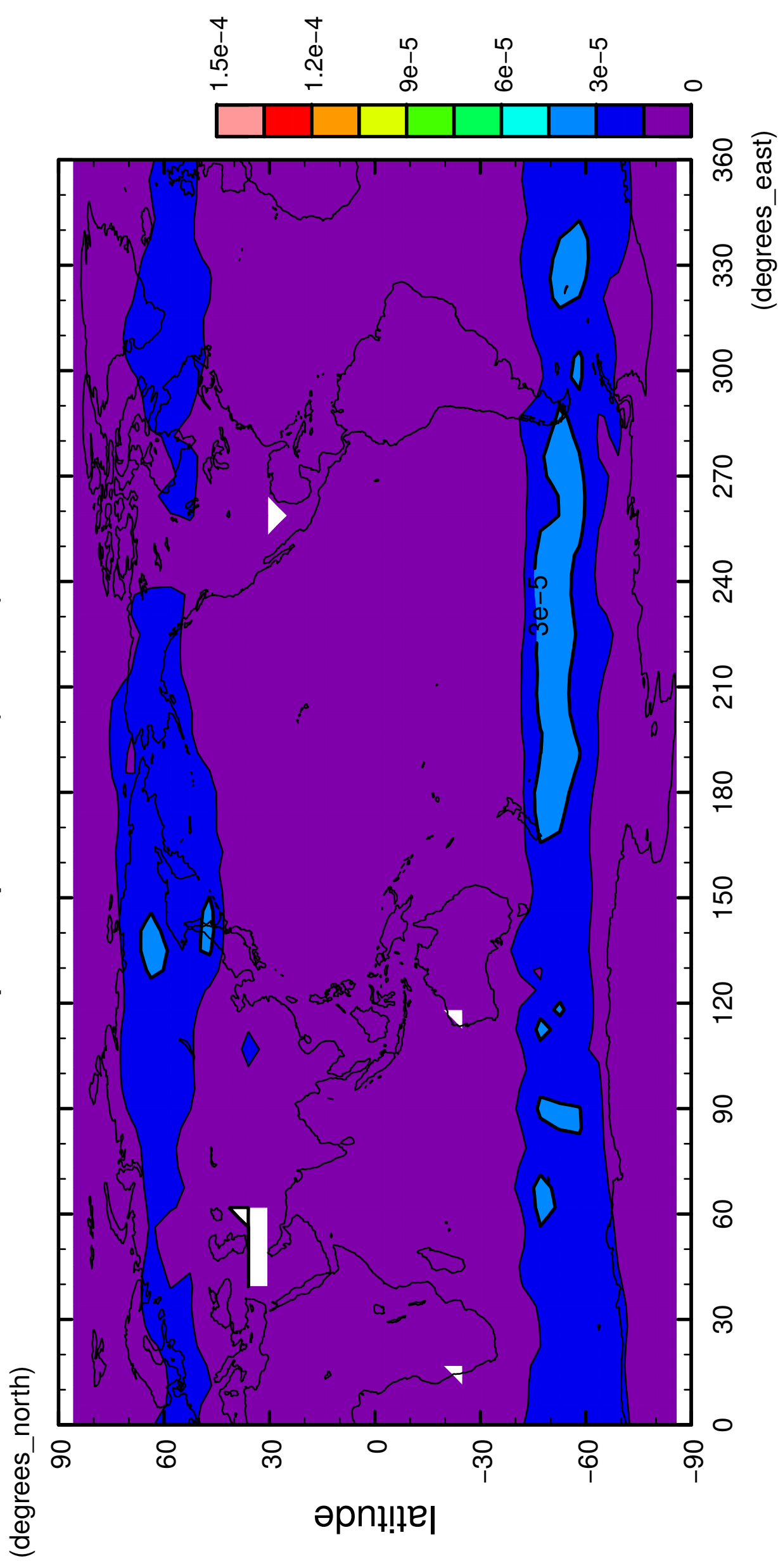
# precipitation (snow)



longitude  
CONTOUR INTERVAL = 1.500E-05

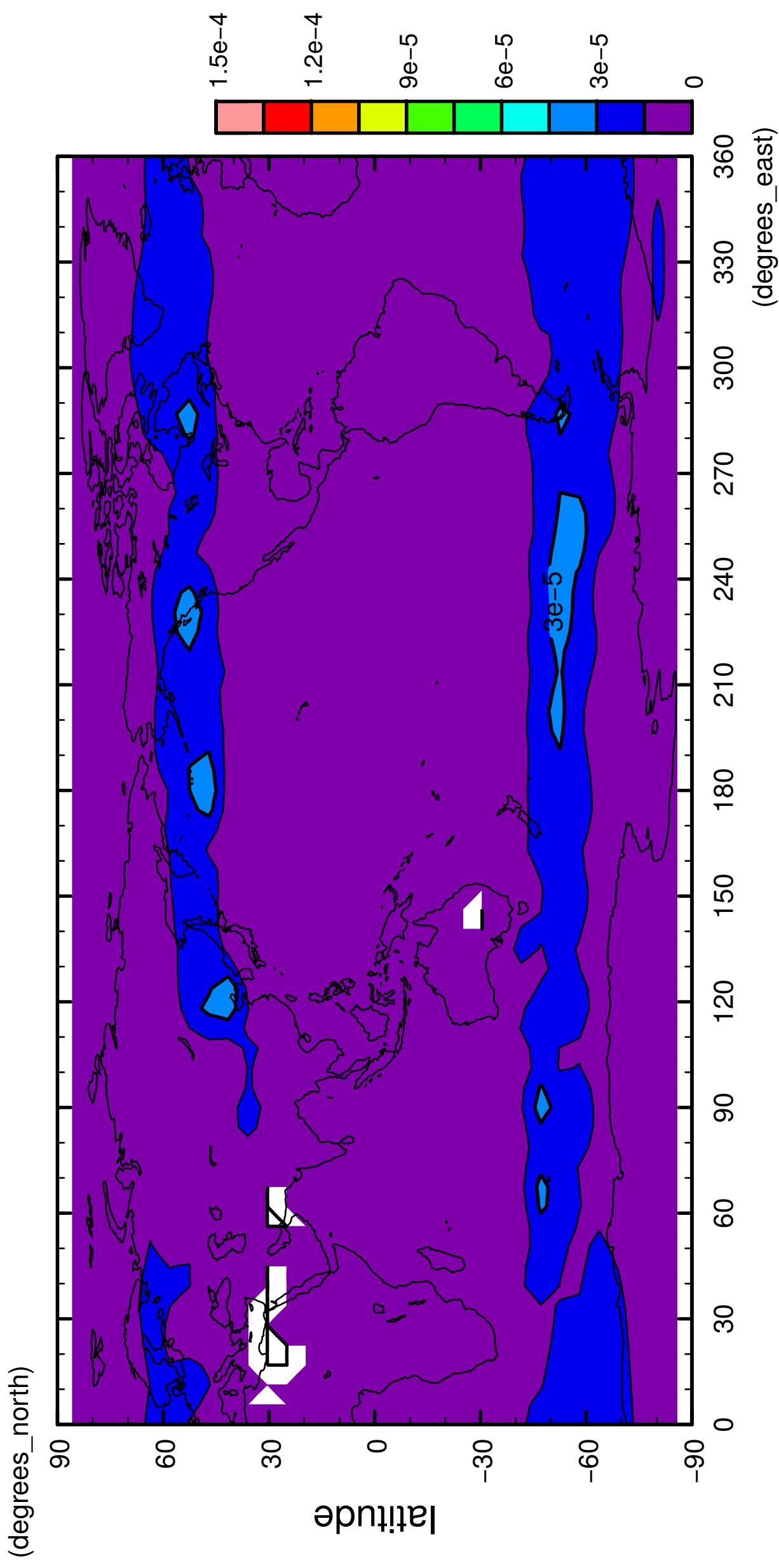
6/12

precipitation (snow)



7/12

# precipitation (snow)

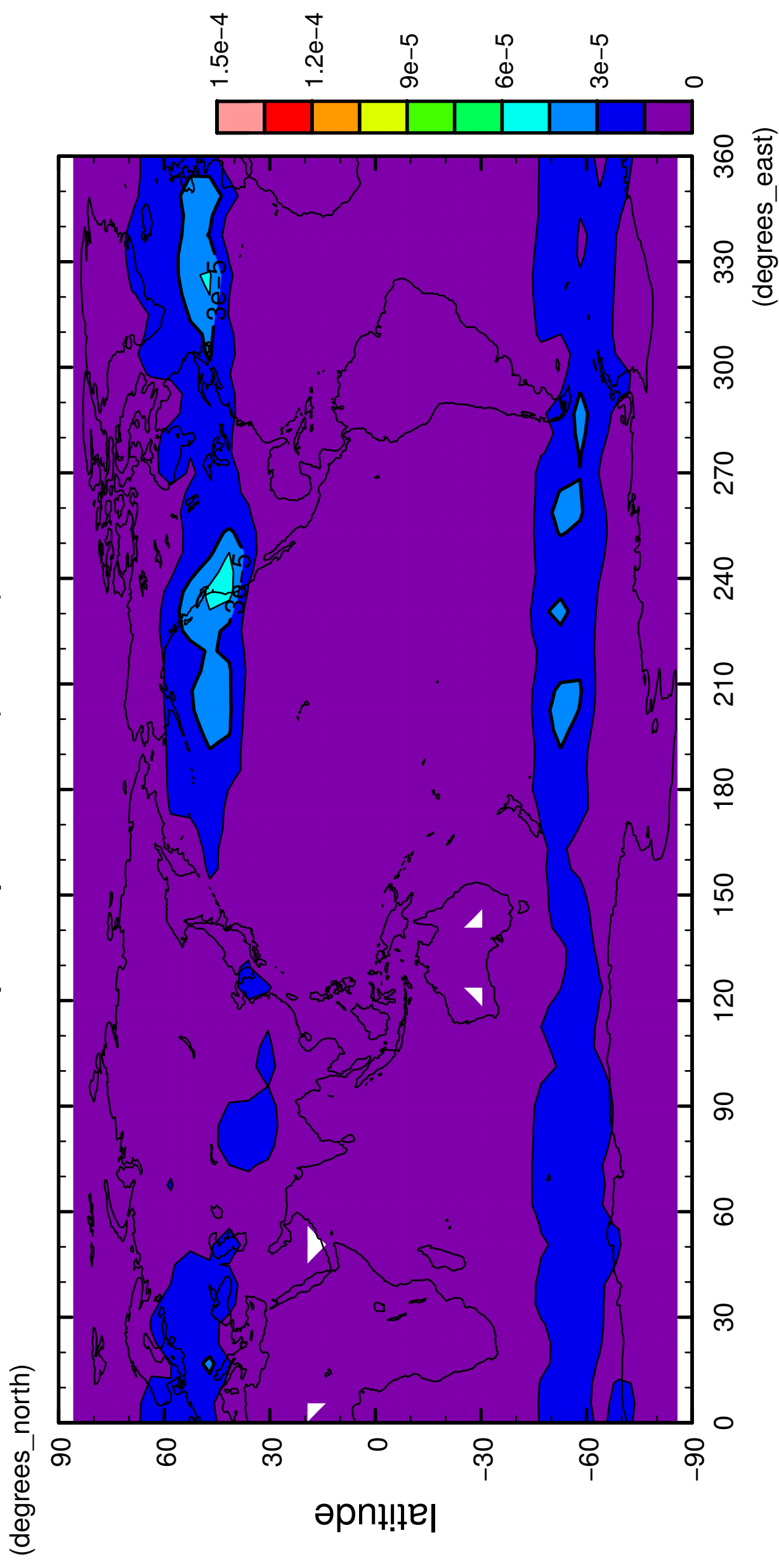






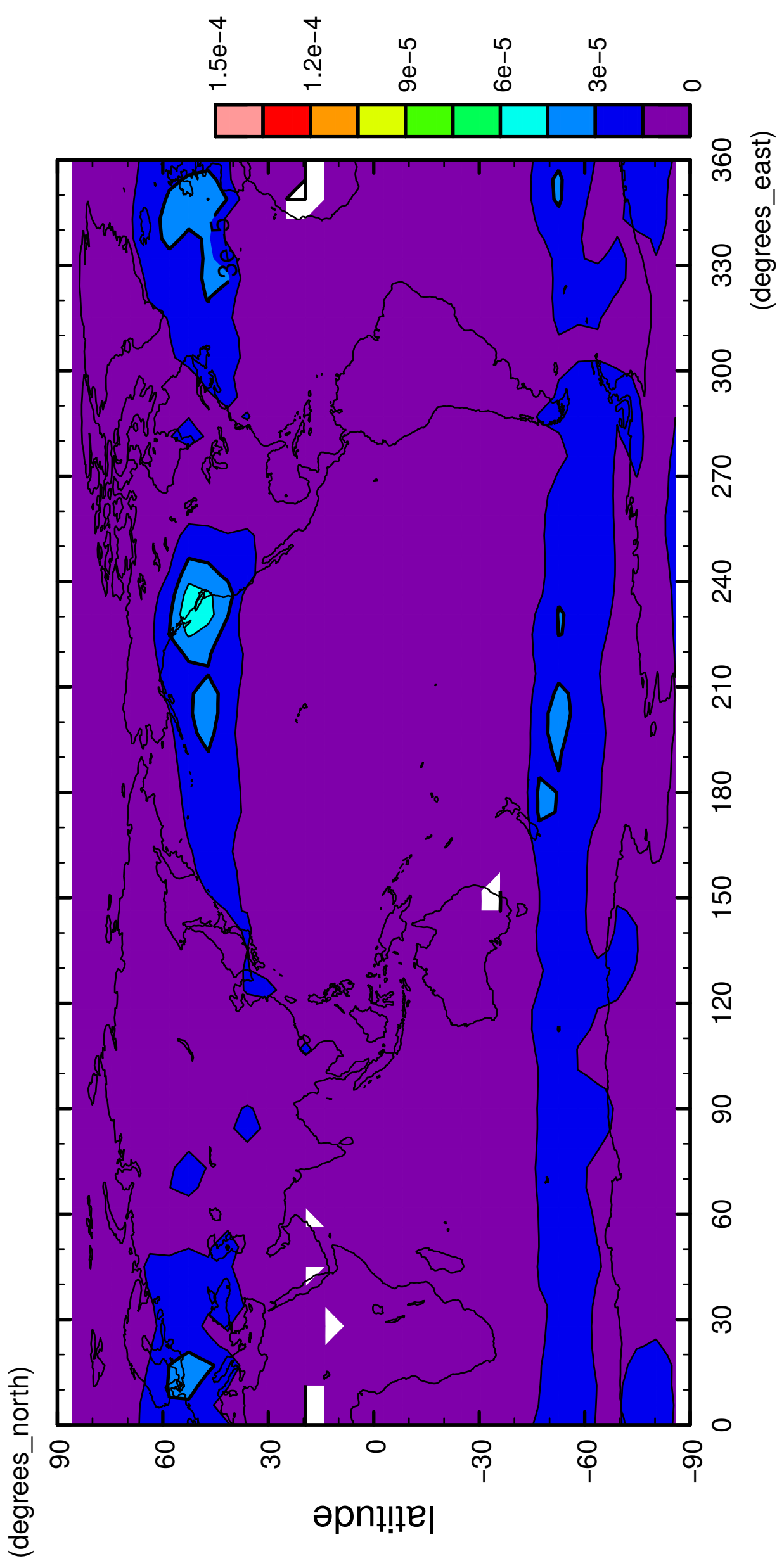
9/12

precipitation (snow)



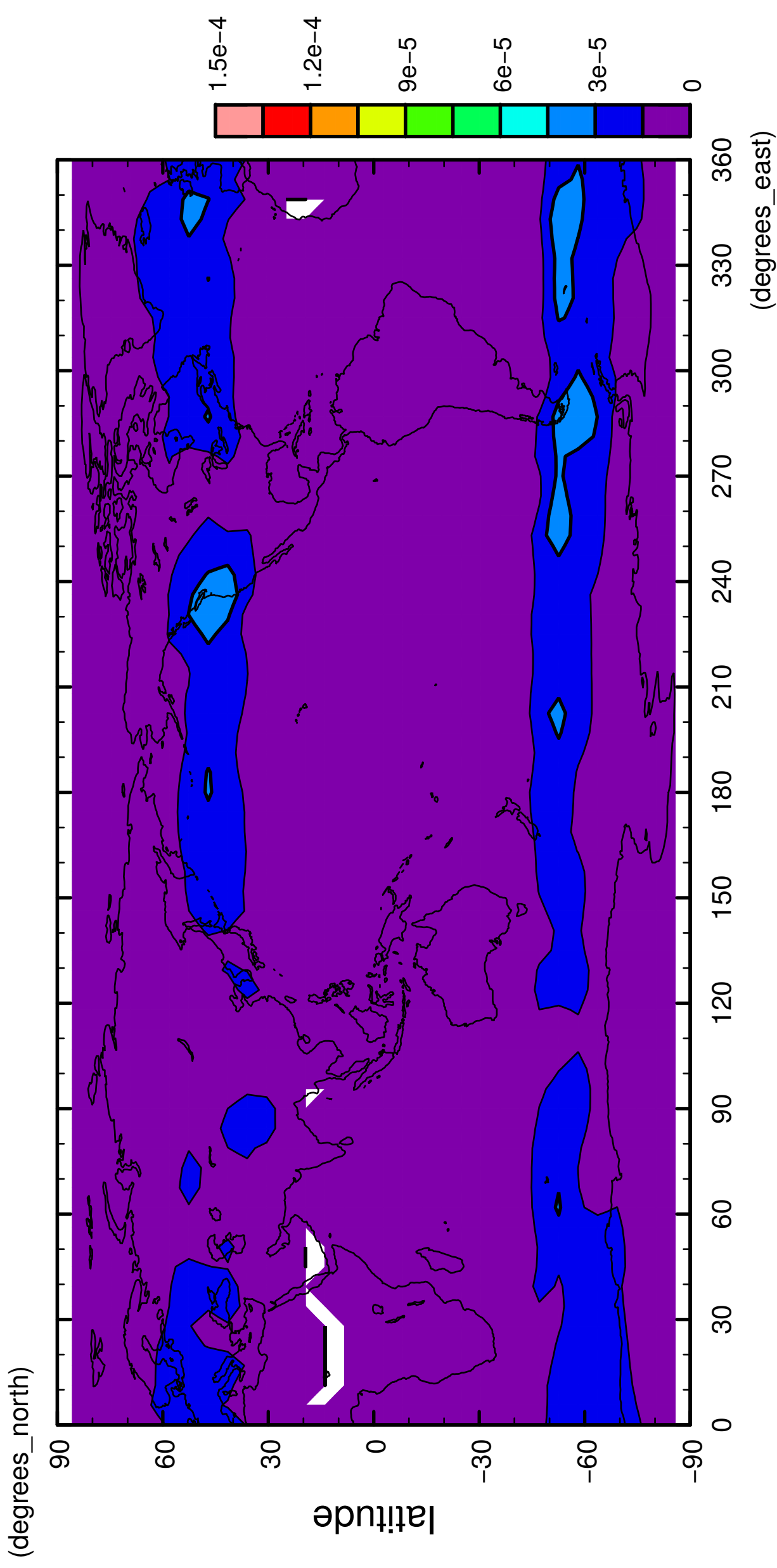
10/12

precipitation (snow)



11/12

precipitation (snow)



12/12

precipitation (snow)

