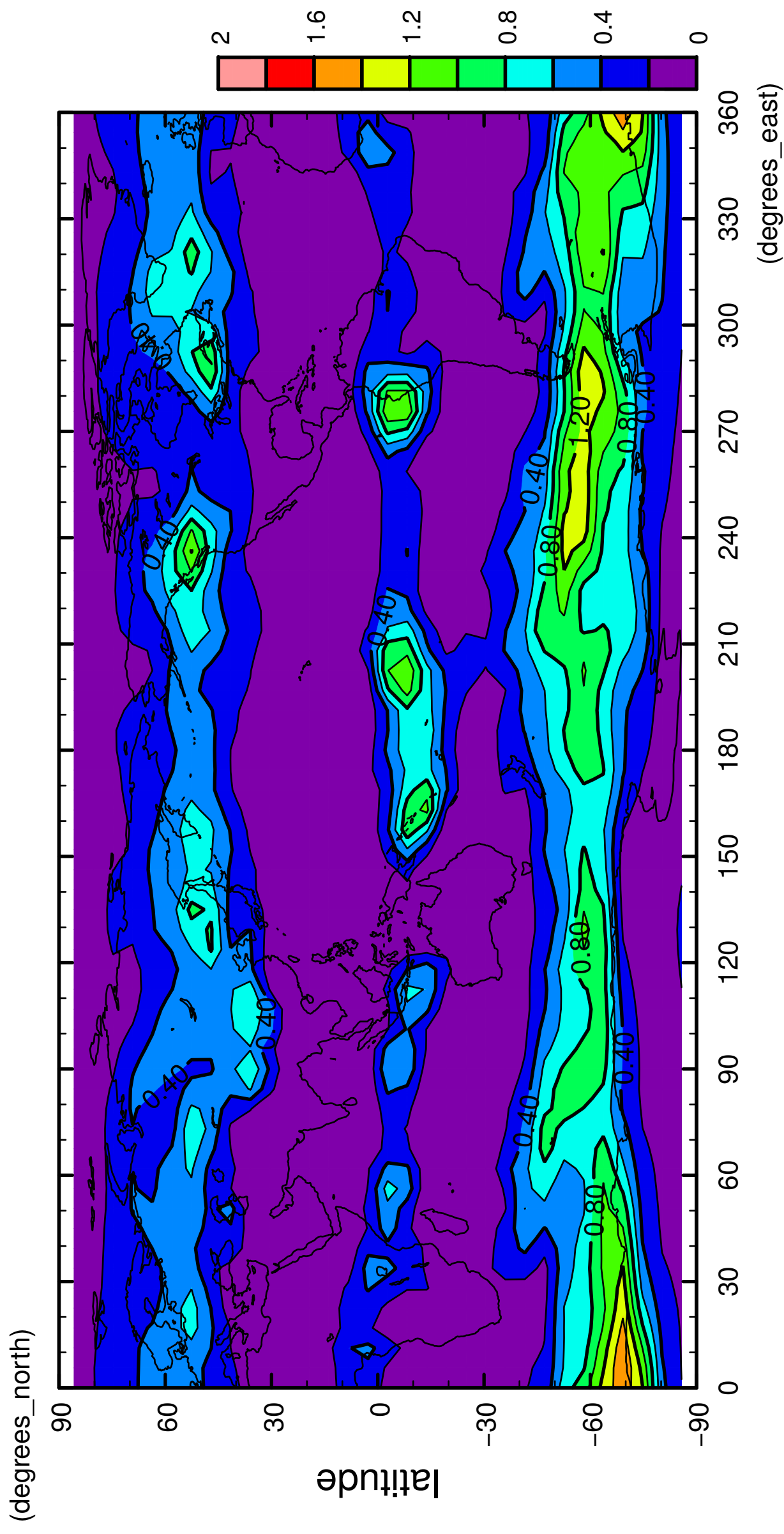


1/12

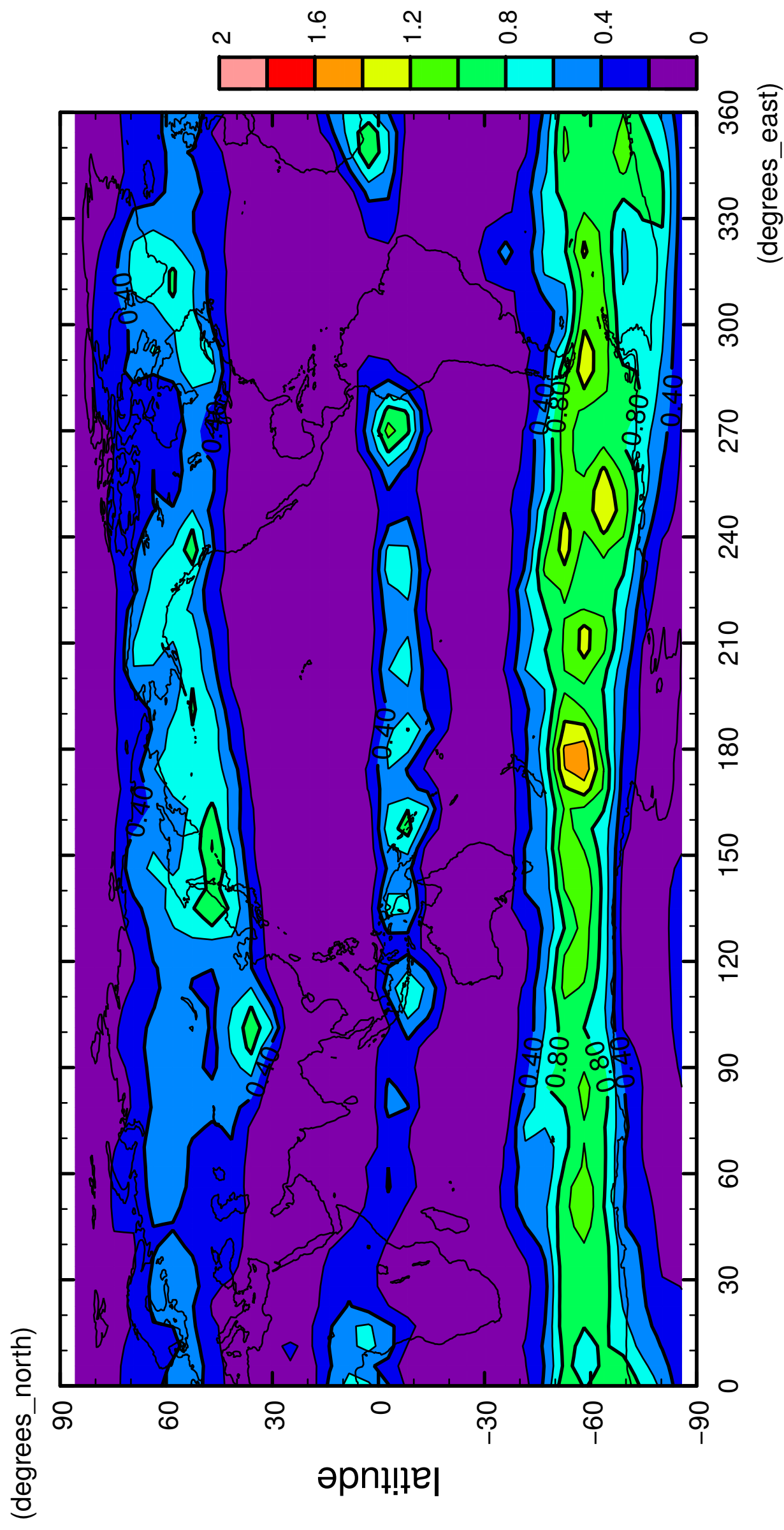
QH2OSol



longitude  
CONTOUR INTERVAL = 2.000E-01

2/12

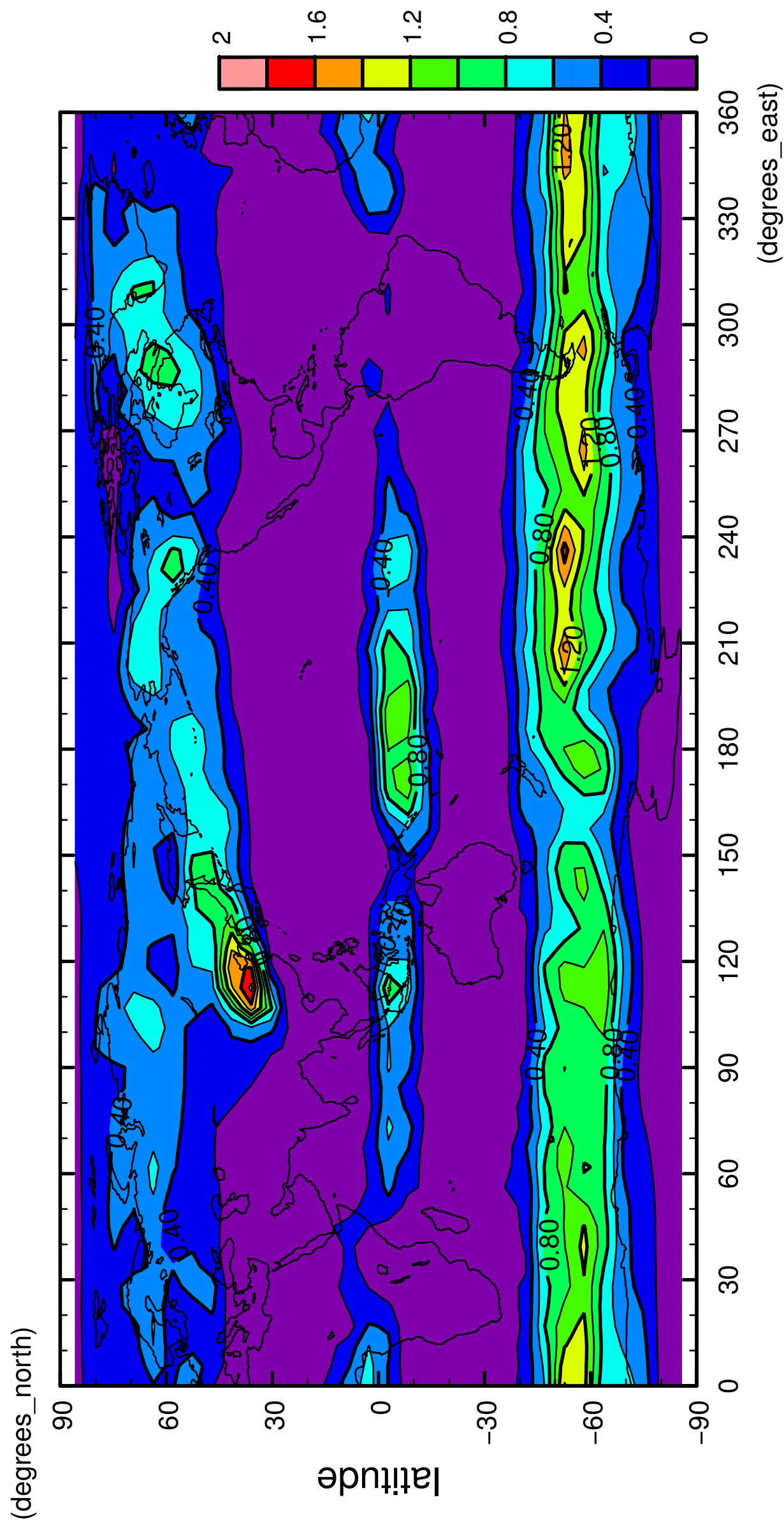
QH2OSol



longitude  
CONTOUR INTERVAL = 2.000E-01

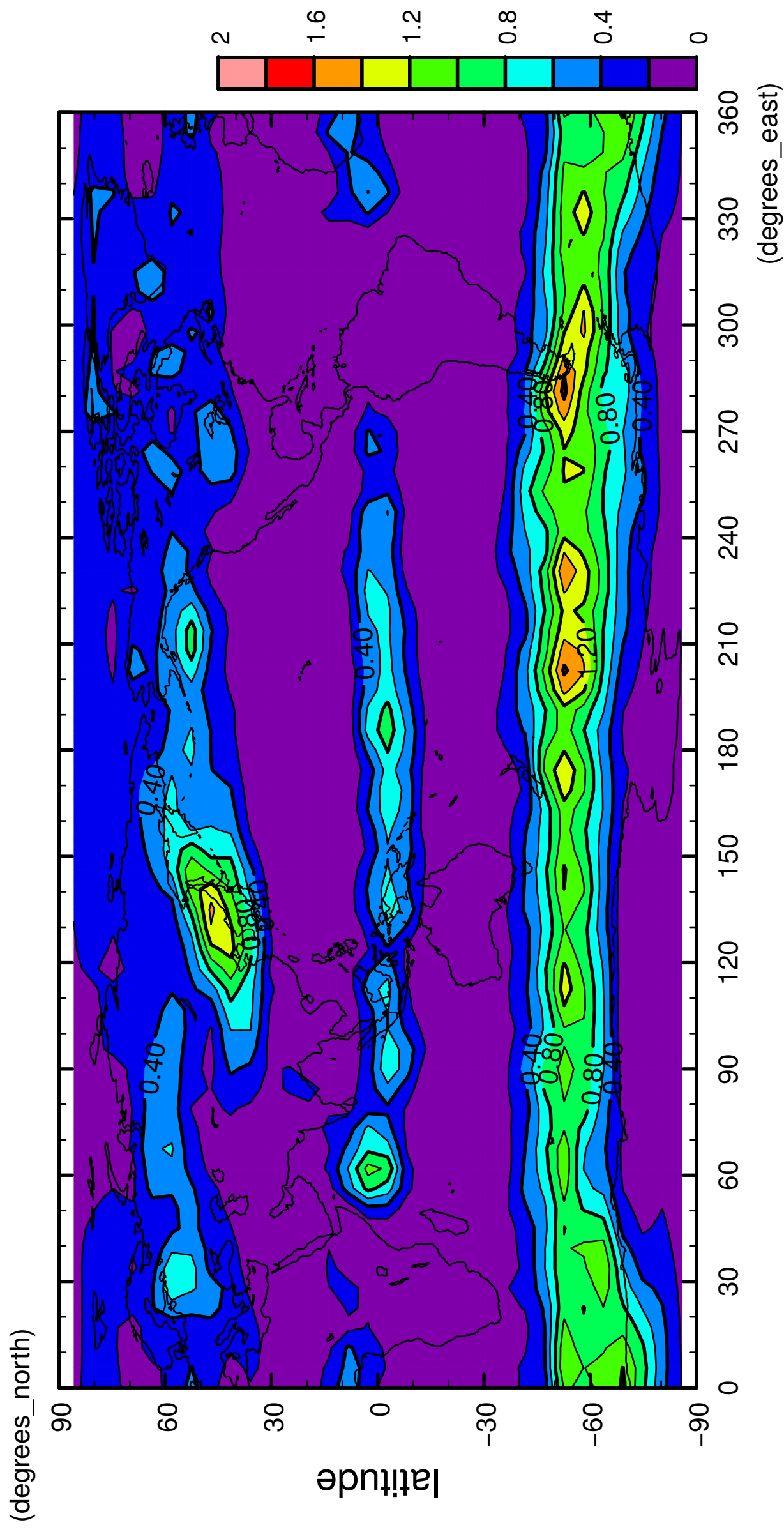
3/12

QH2OSol



4/12

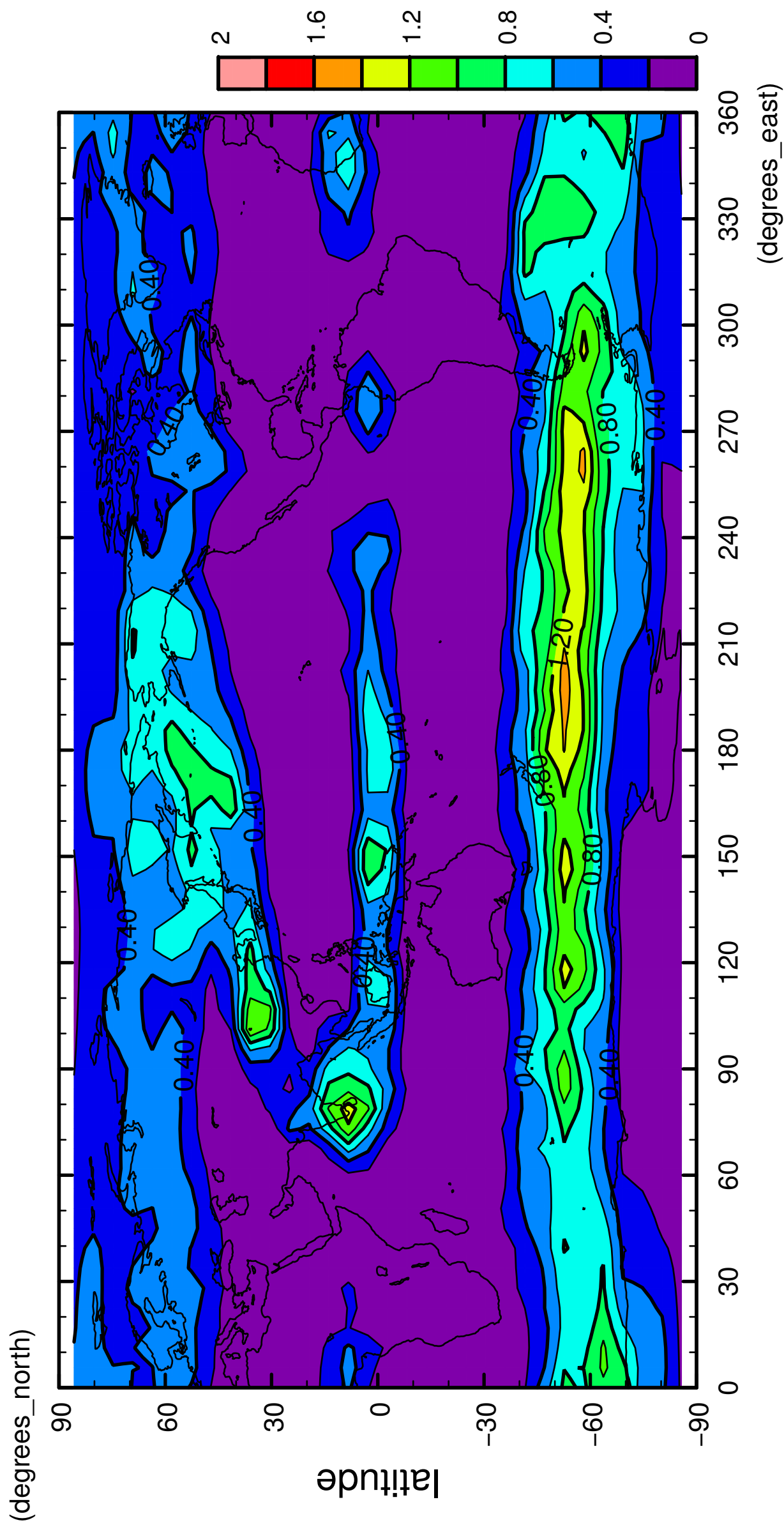
QH2OSol



longitude  
CONTOUR INTERVAL = 2.000E-01

5/12

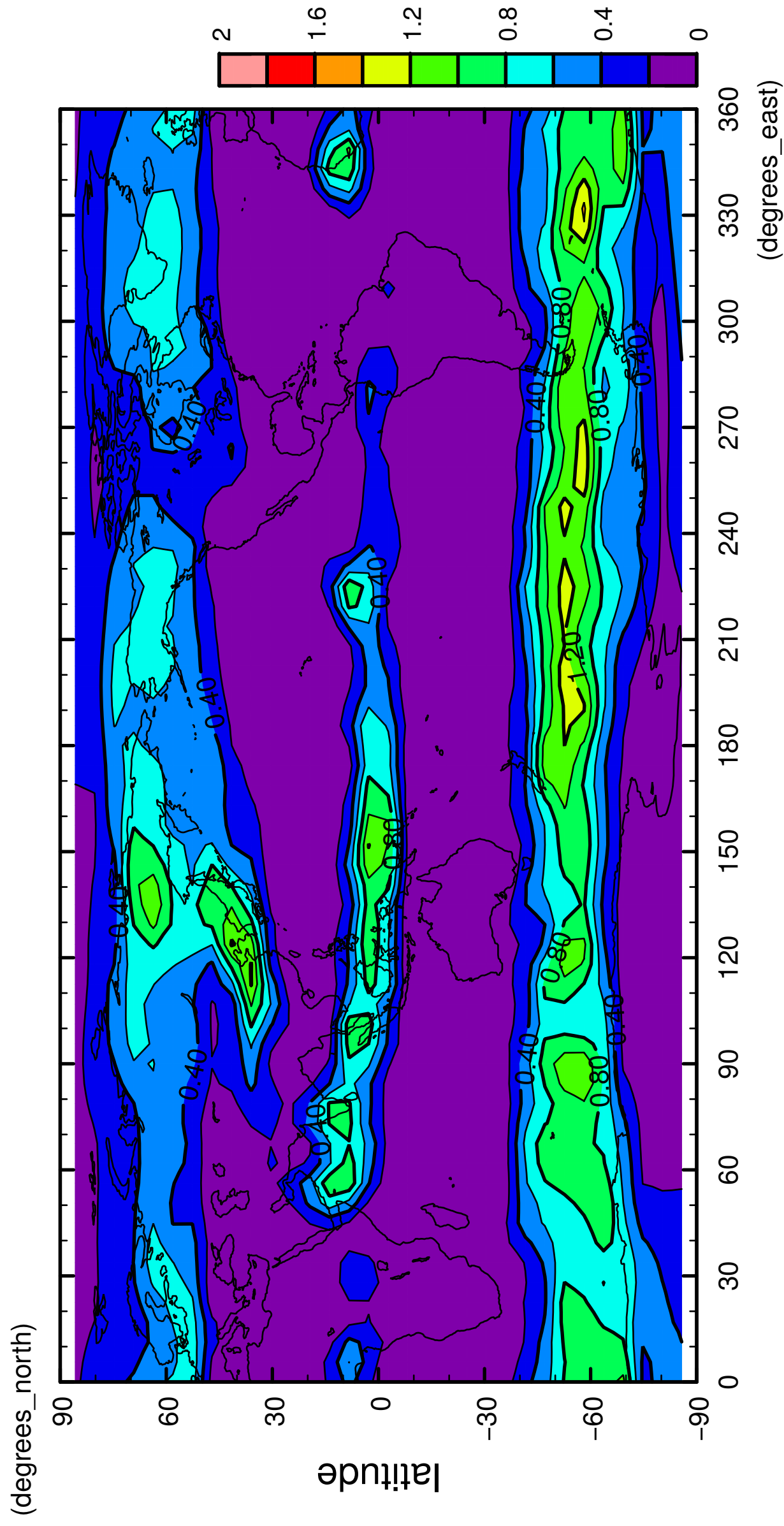
QH2OSol



longitude  
CONTOUR INTERVAL = 2.000E-01

6/12

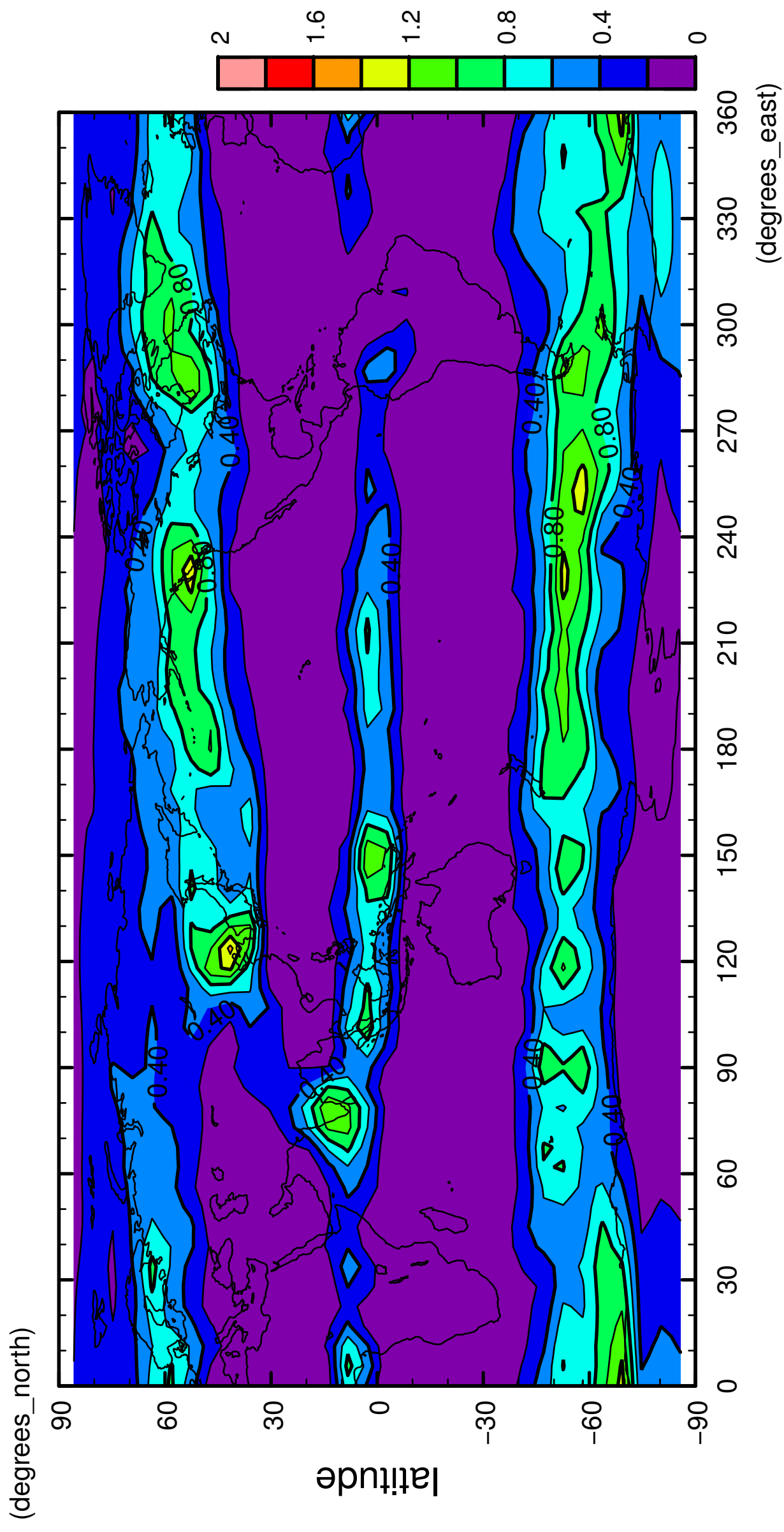
QH2OSol



longitude  
CONTOUR INTERVAL = 2.000E-01

7/12

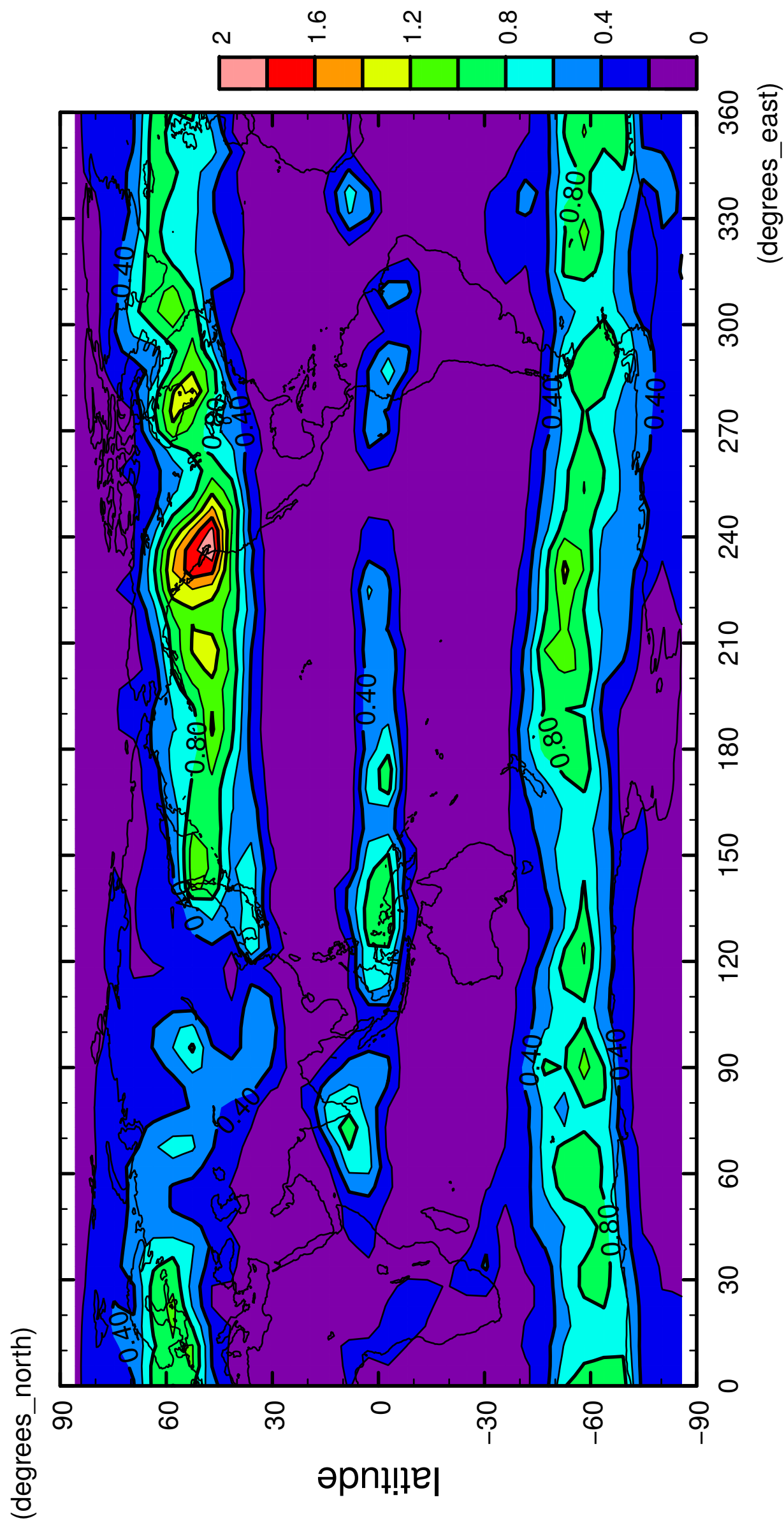
QH2OSol



longitude  
CONTOUR INTERVAL = 2.000E-01

8/12

QH2OSol

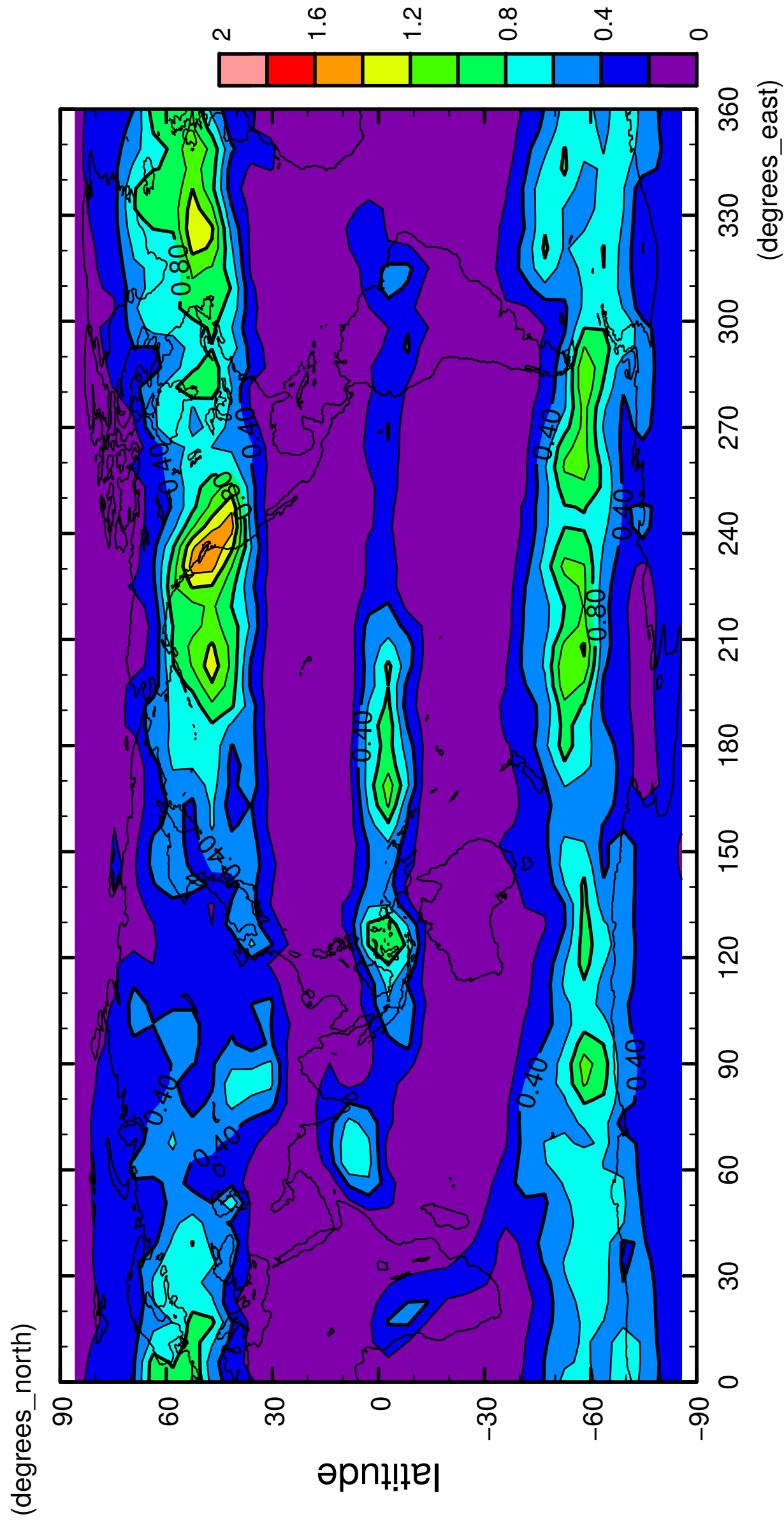


longitude  
CONTOUR INTERVAL = 2.000E-01



9/12

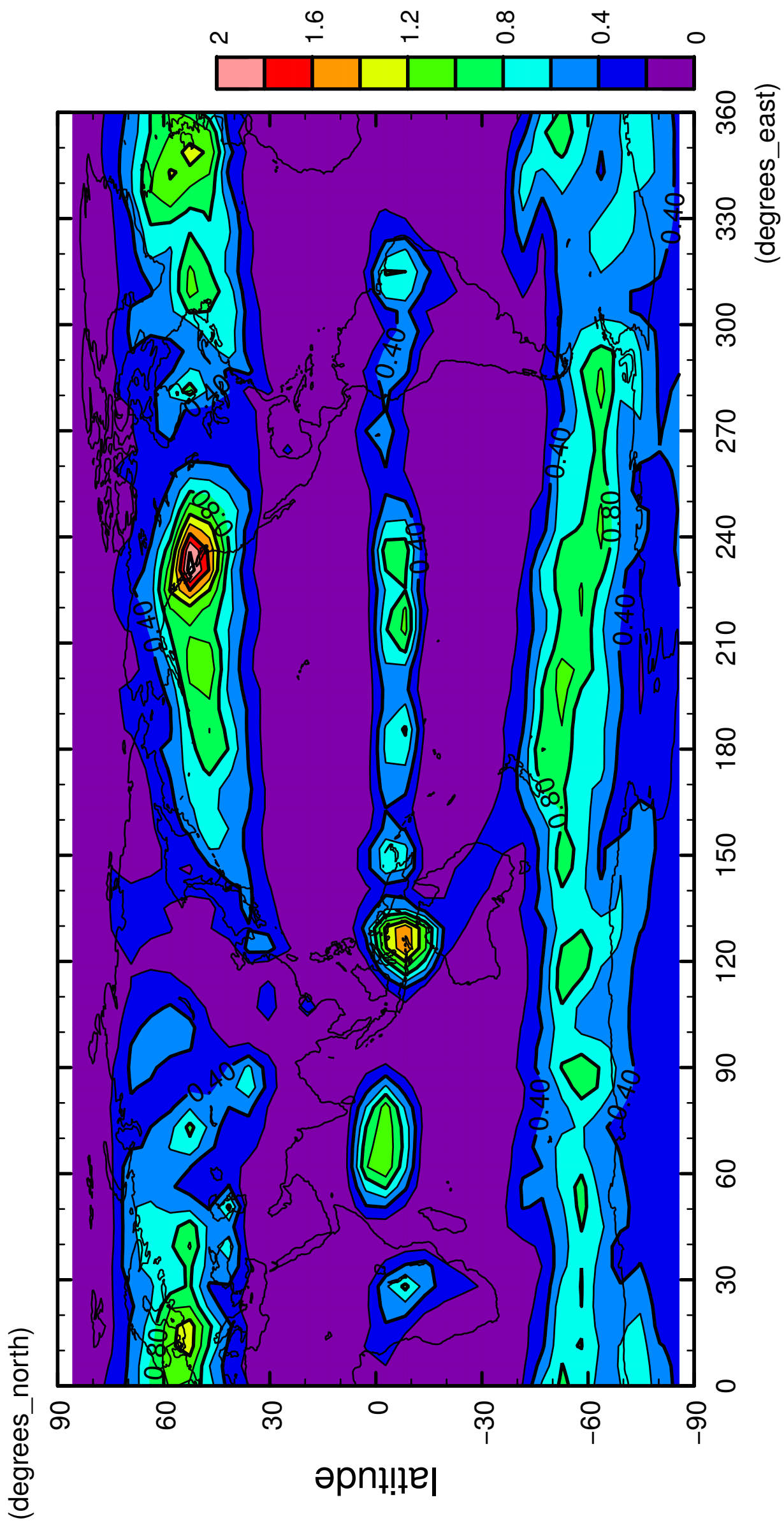
QH2OSol



longitude  
CONTOUR INTERVAL = 2.000E-01

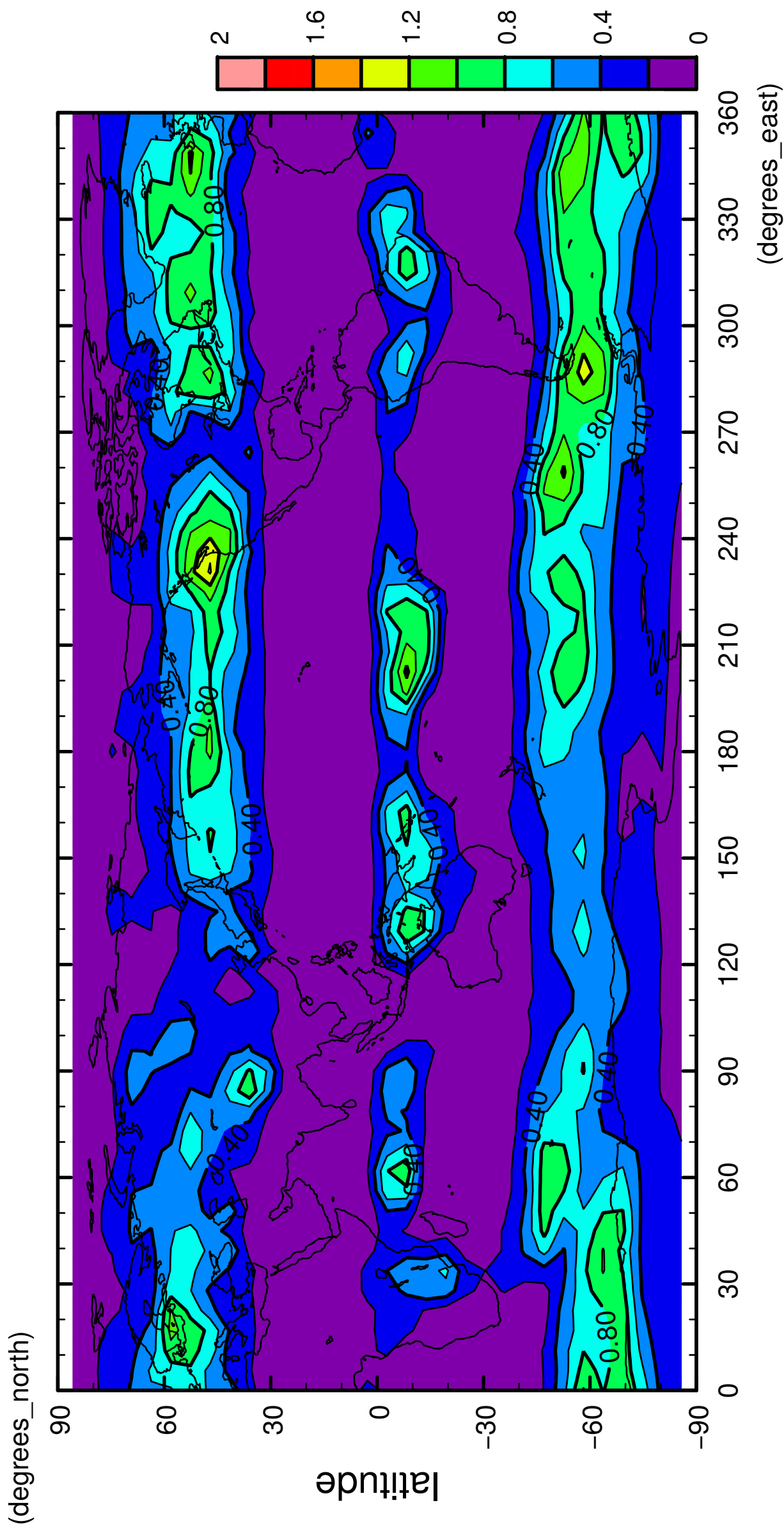
10/12

QH2OSol



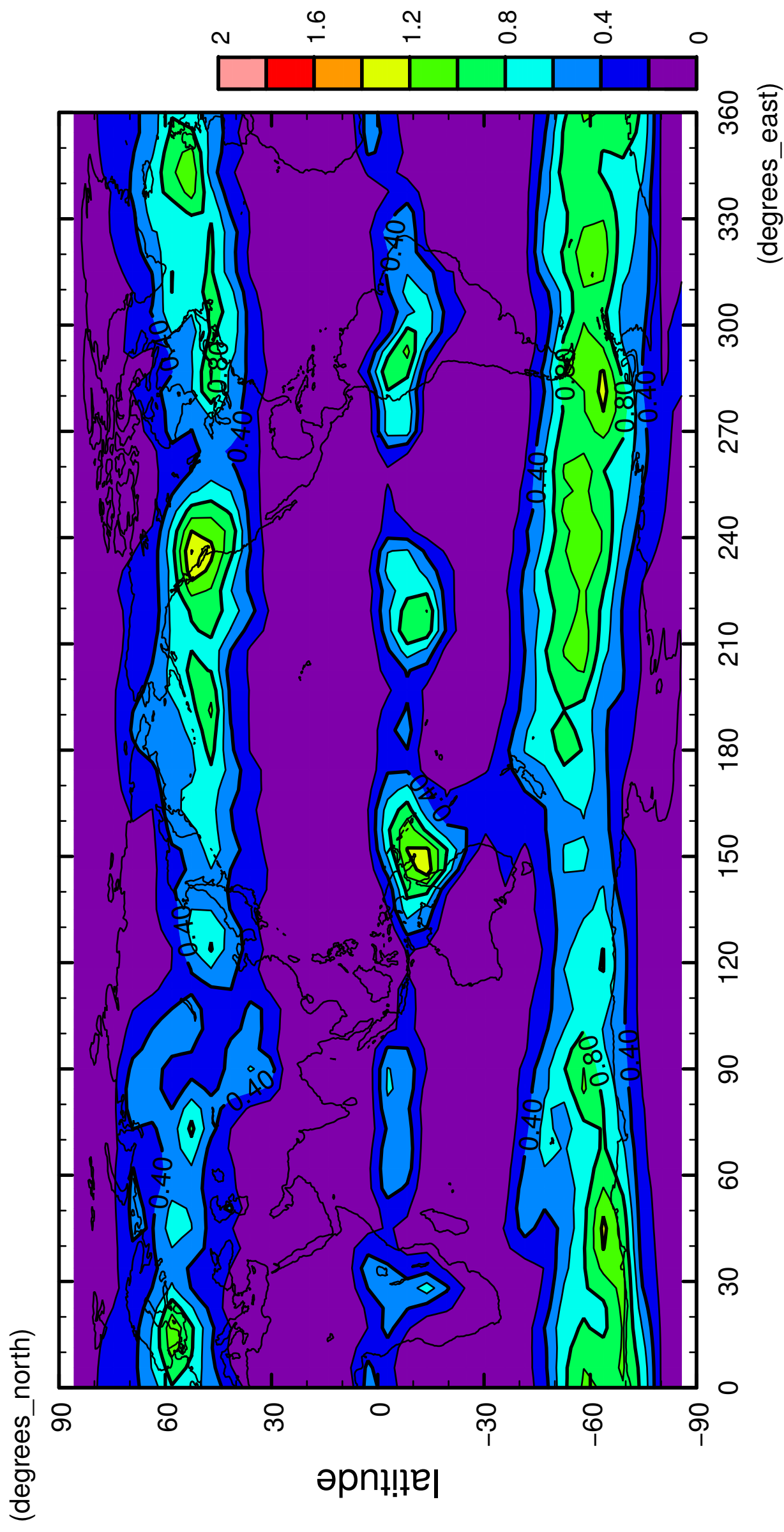
11/12

QH2OSol



12/12

QH2OSol



longitude  
CONTOUR INTERVAL = 2.000E-01