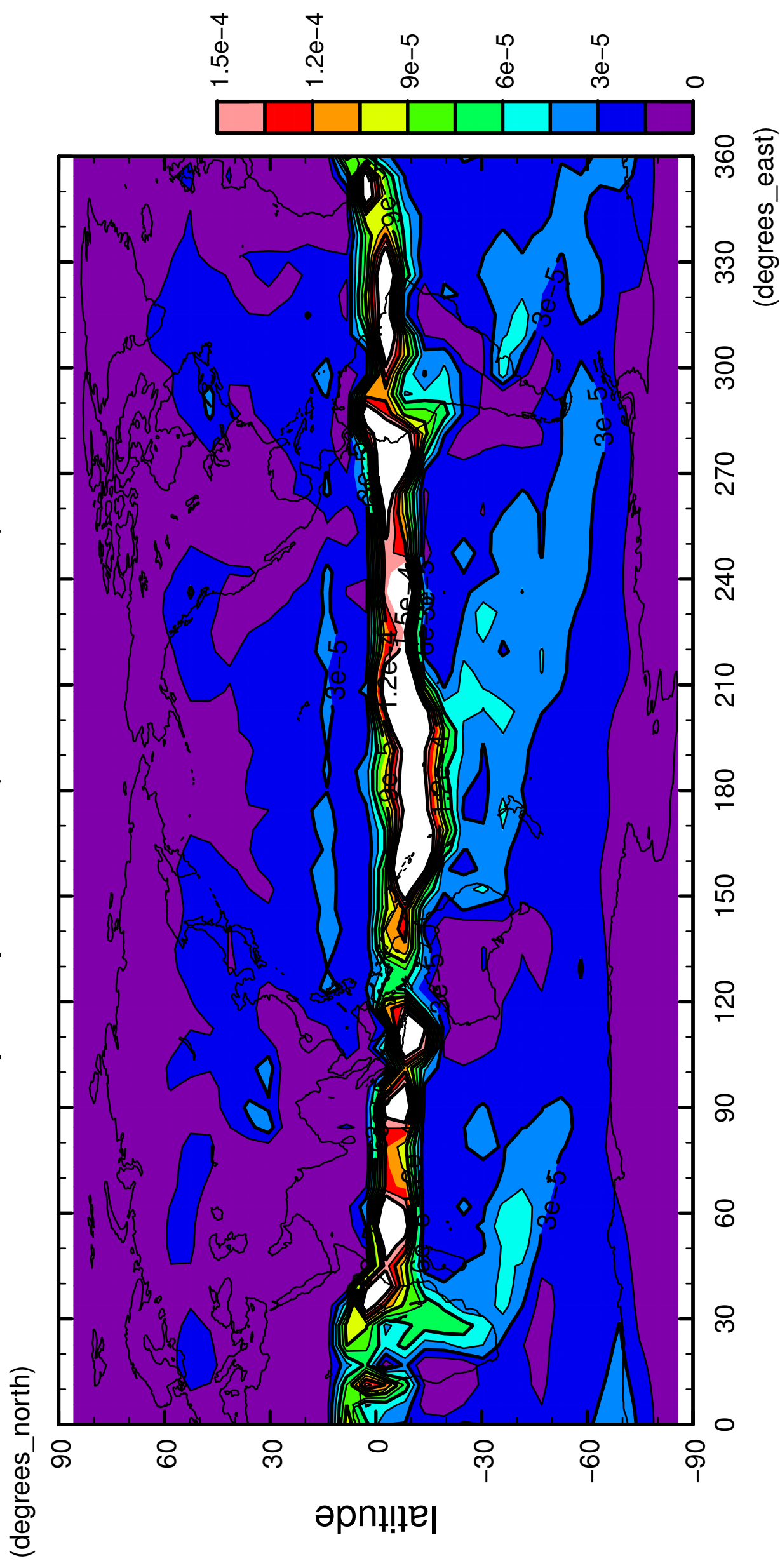


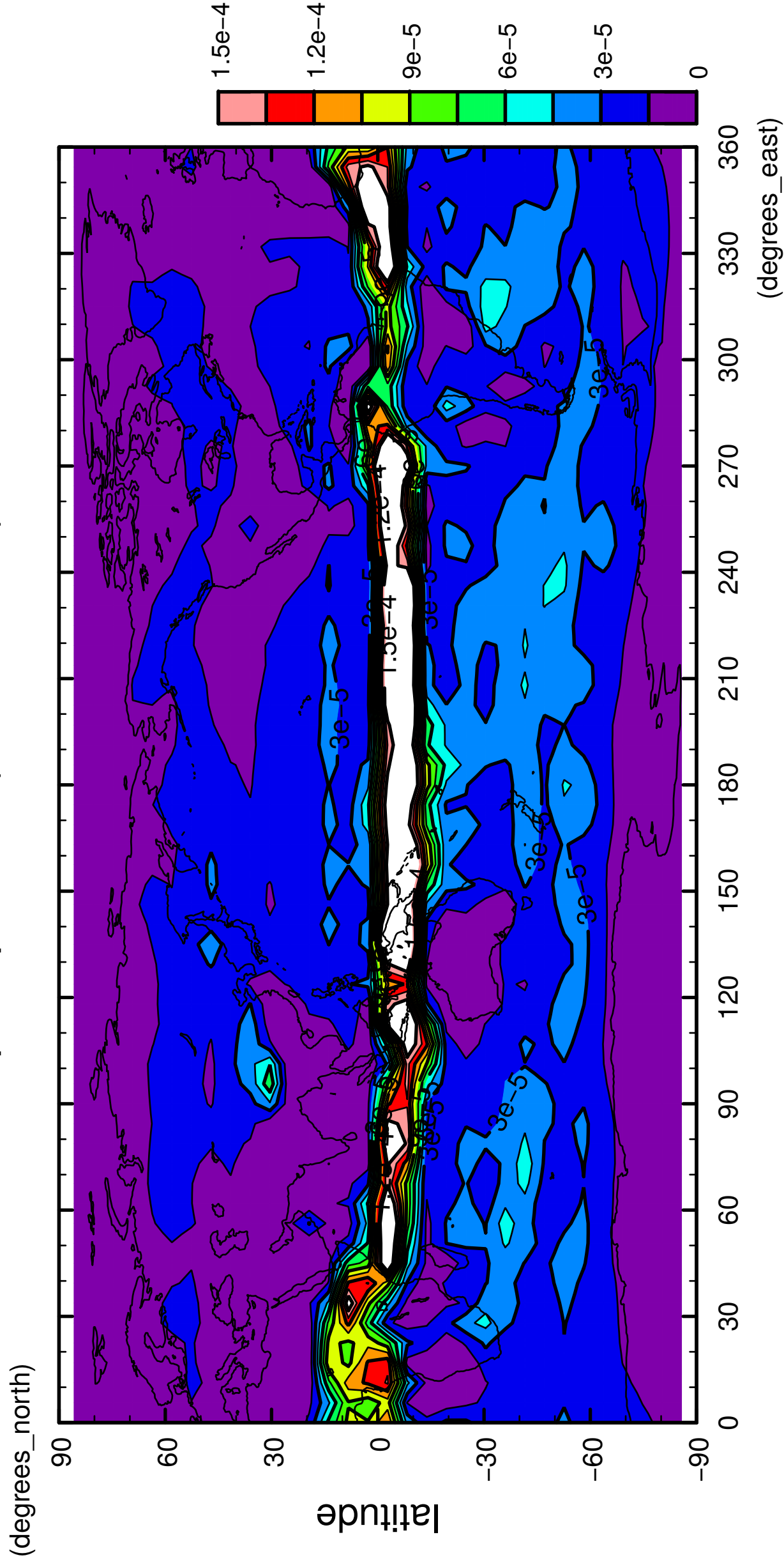
1/12

precipitation (rain + snow)



2/12

precipitation (rain + snow)

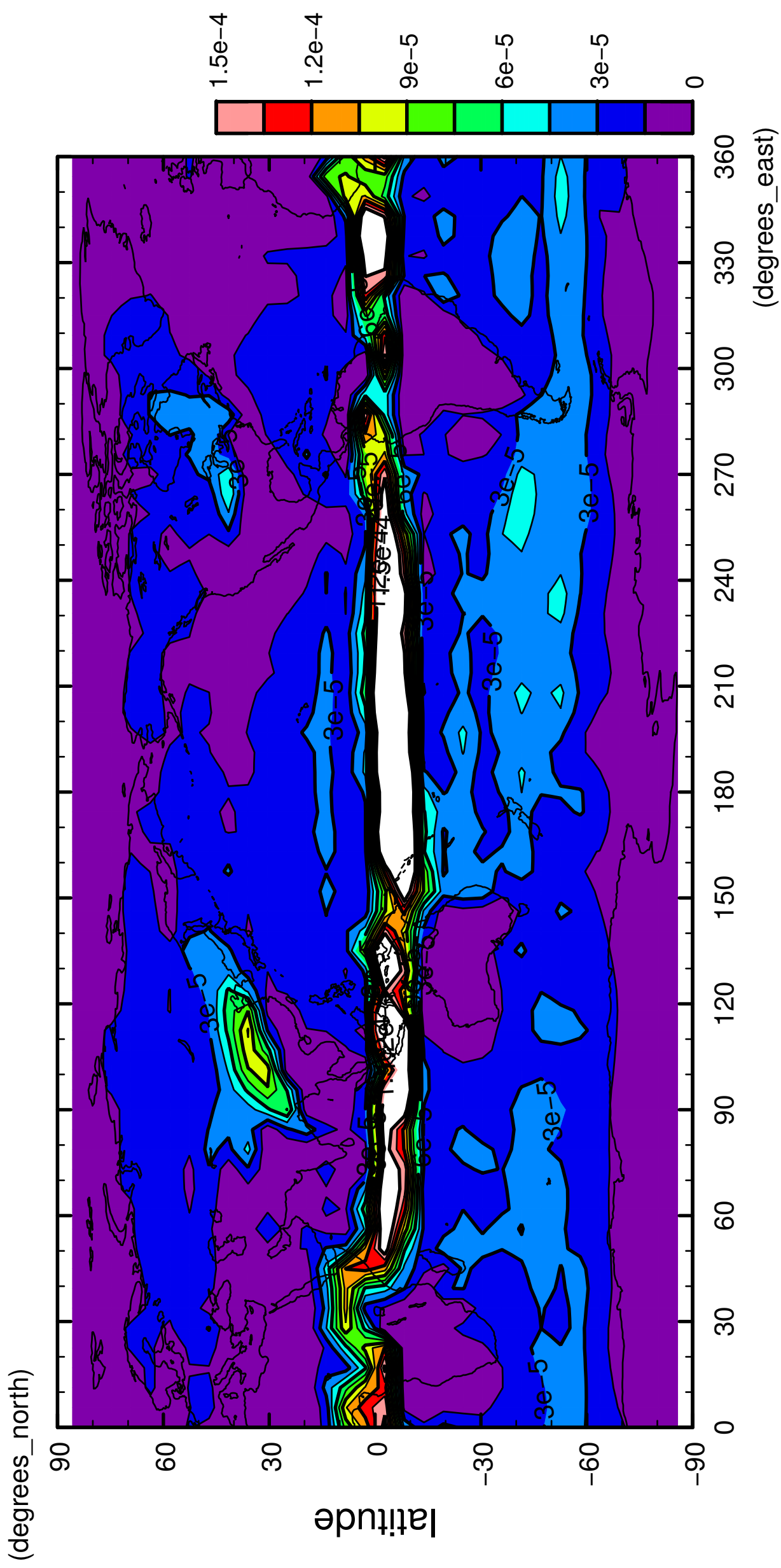


longitude

CONTOUR INTERVAL = 1.500E-05

3/12

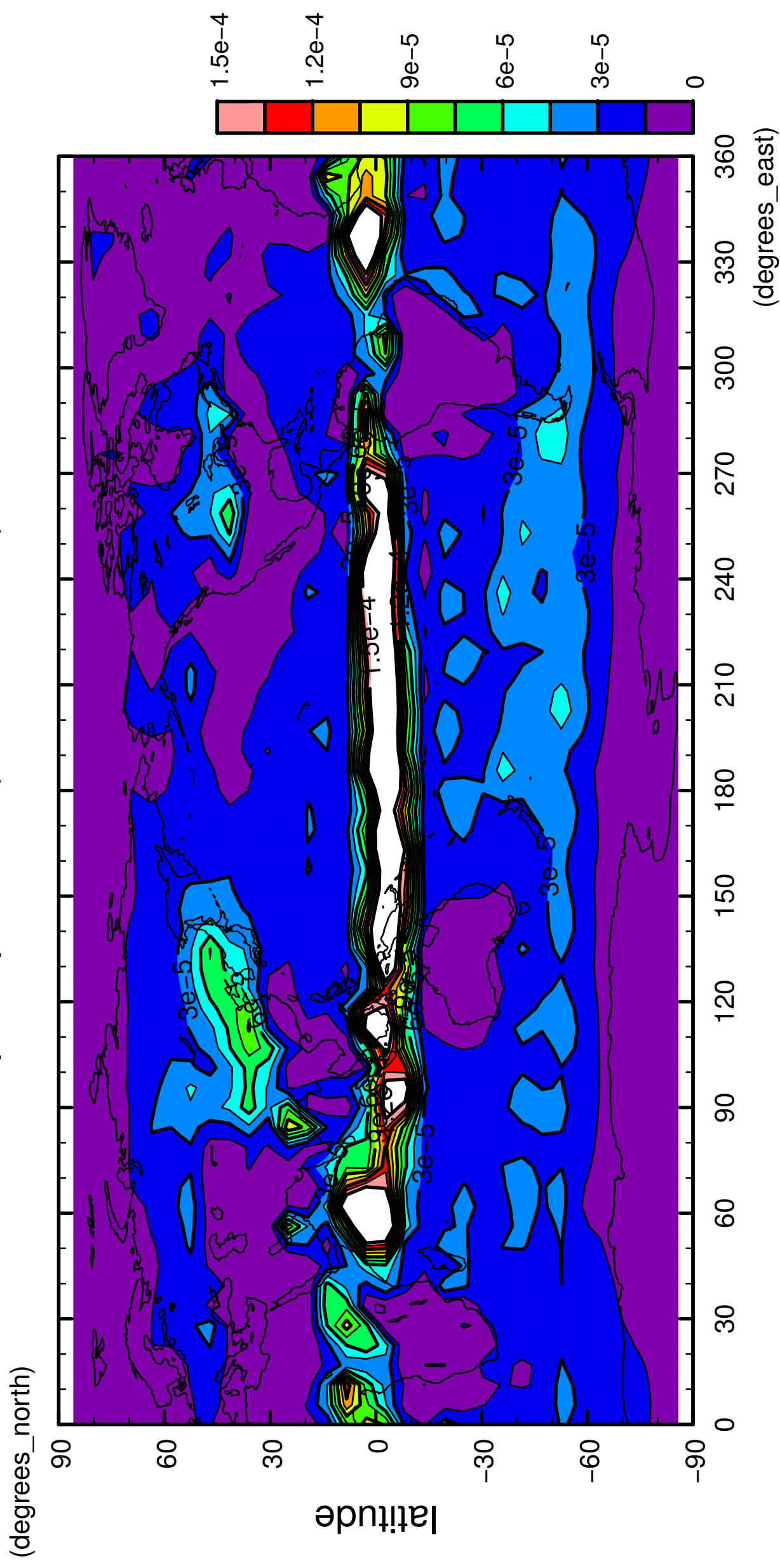
precipitation (rain + snow)



longitude
CONTOUR INTERVAL = 1.500E-05

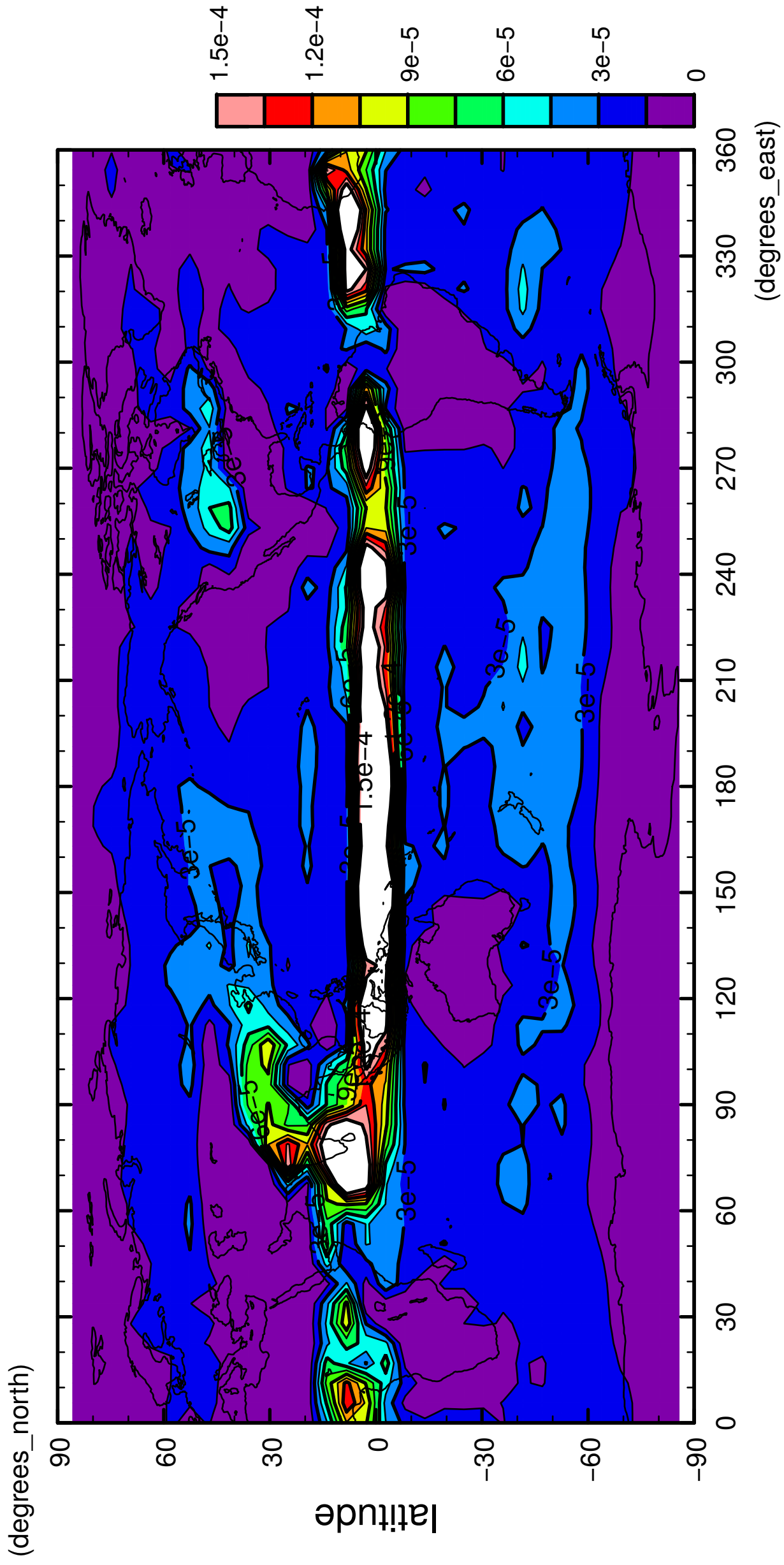
4/12

precipitation (rain + snow)



5/12

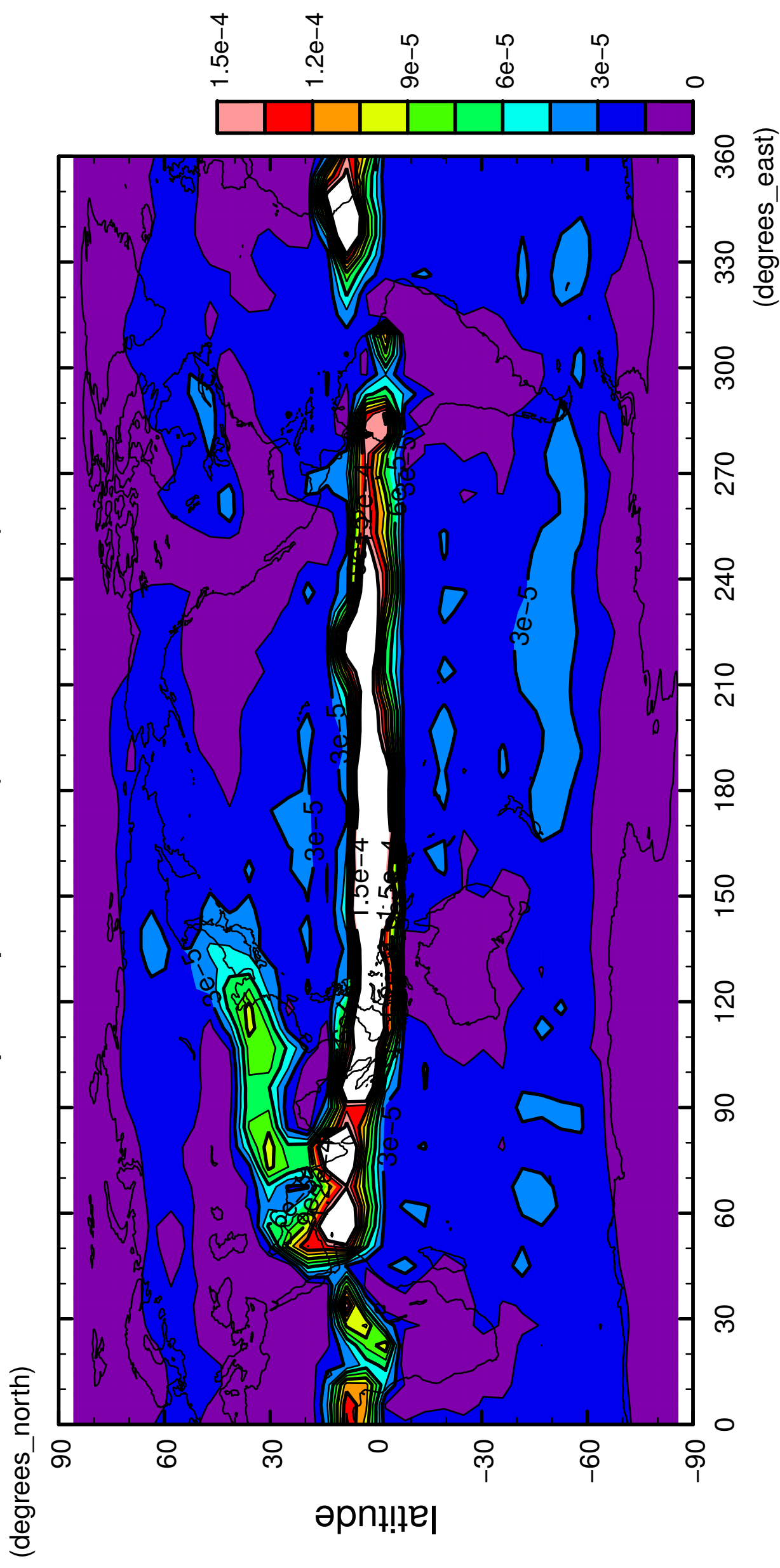
precipitation (rain + snow)



longitude
CONTOUR INTERVAL = 1.500E-05

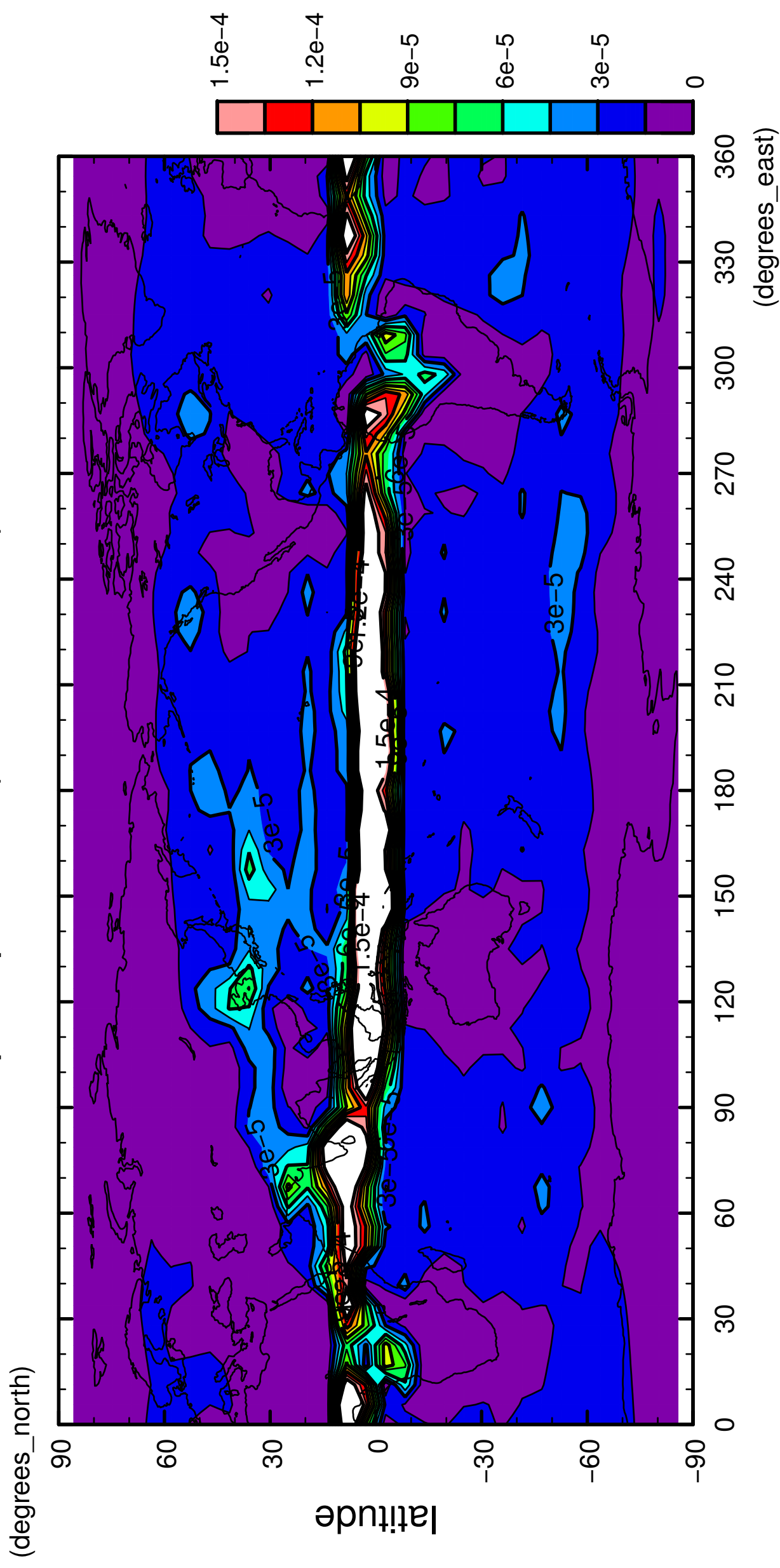
6/12

precipitation (rain + snow)



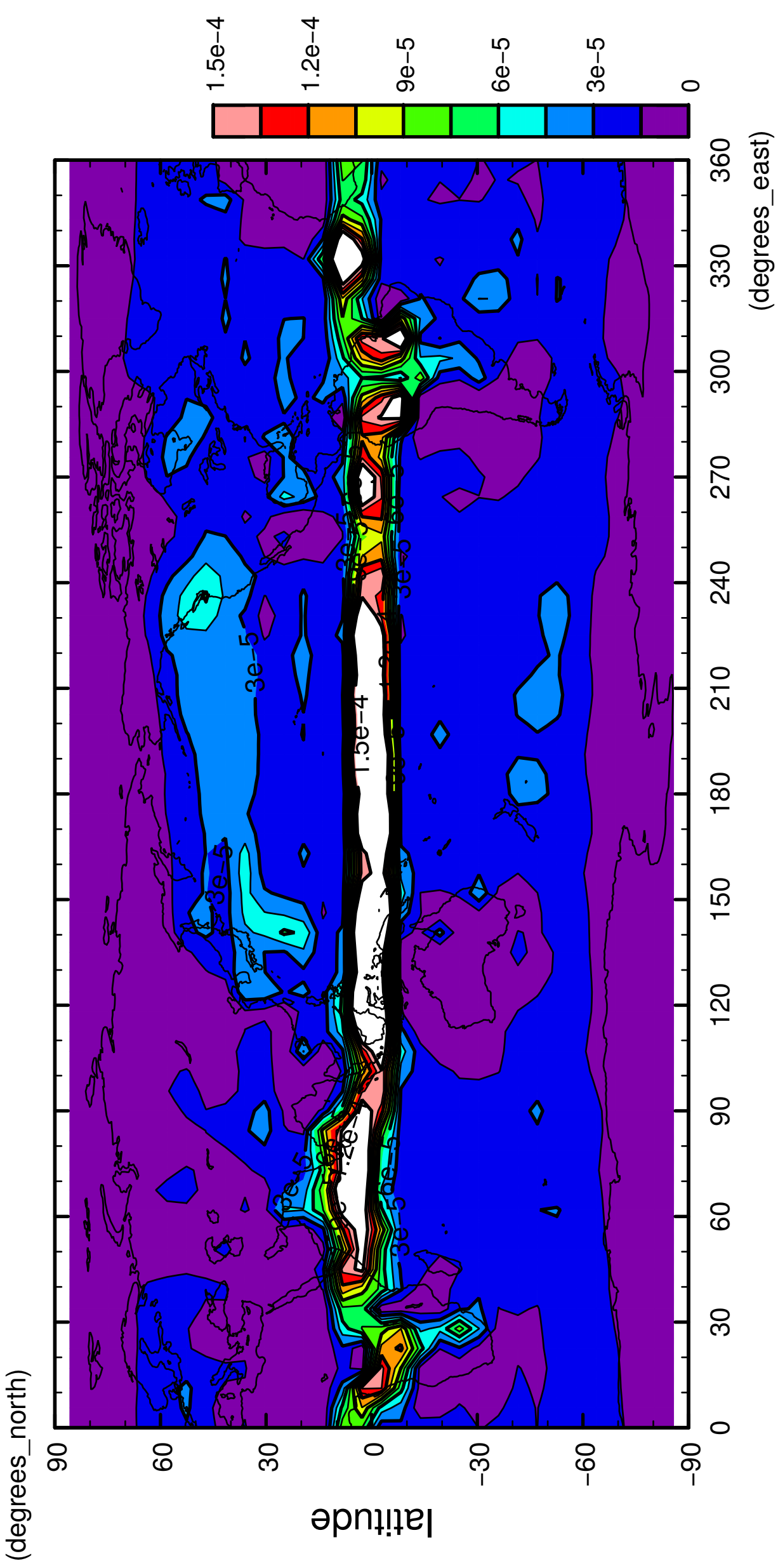
7/12

precipitation (rain + snow)



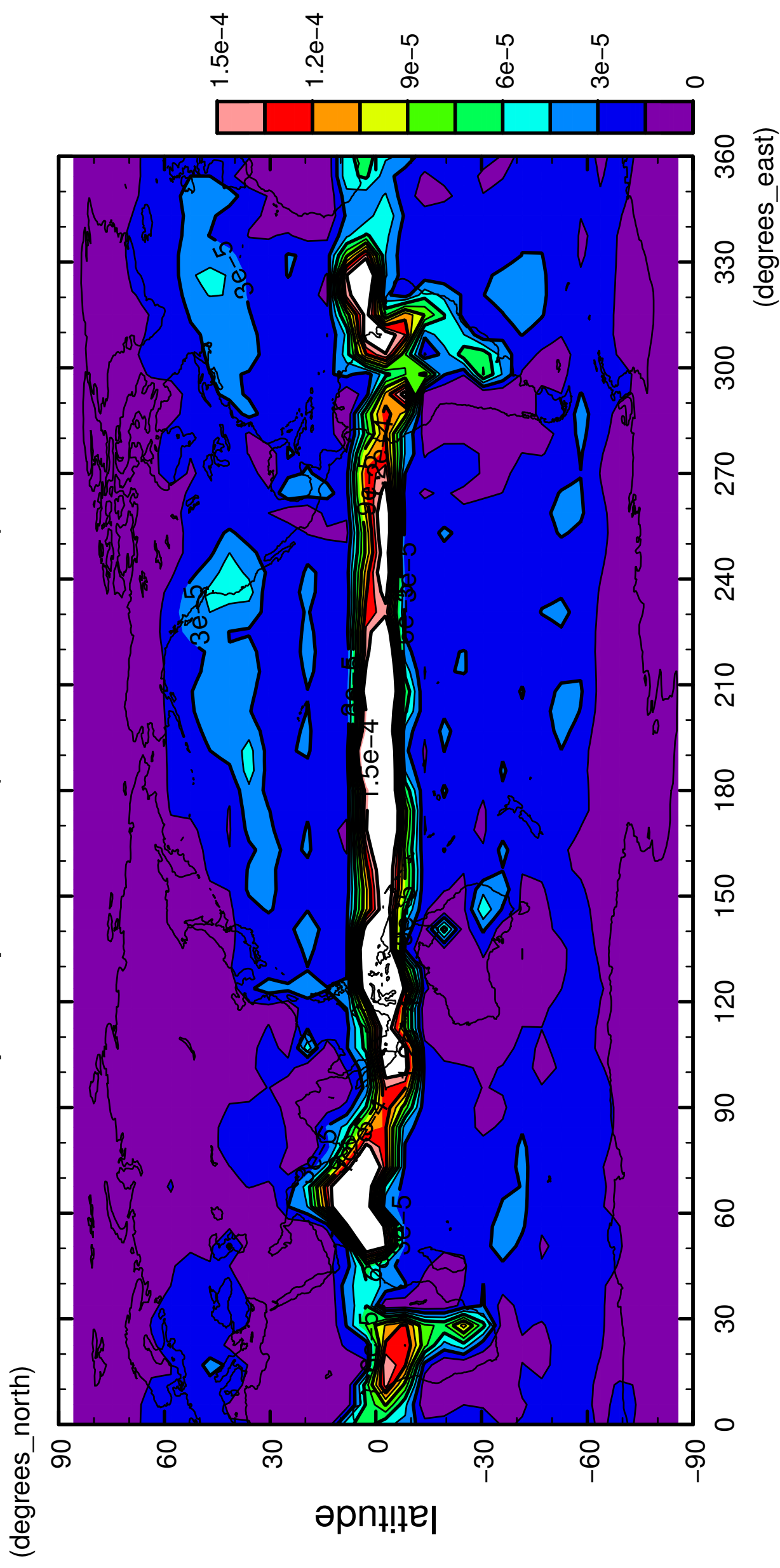
8/12

precipitation (rain + snow)



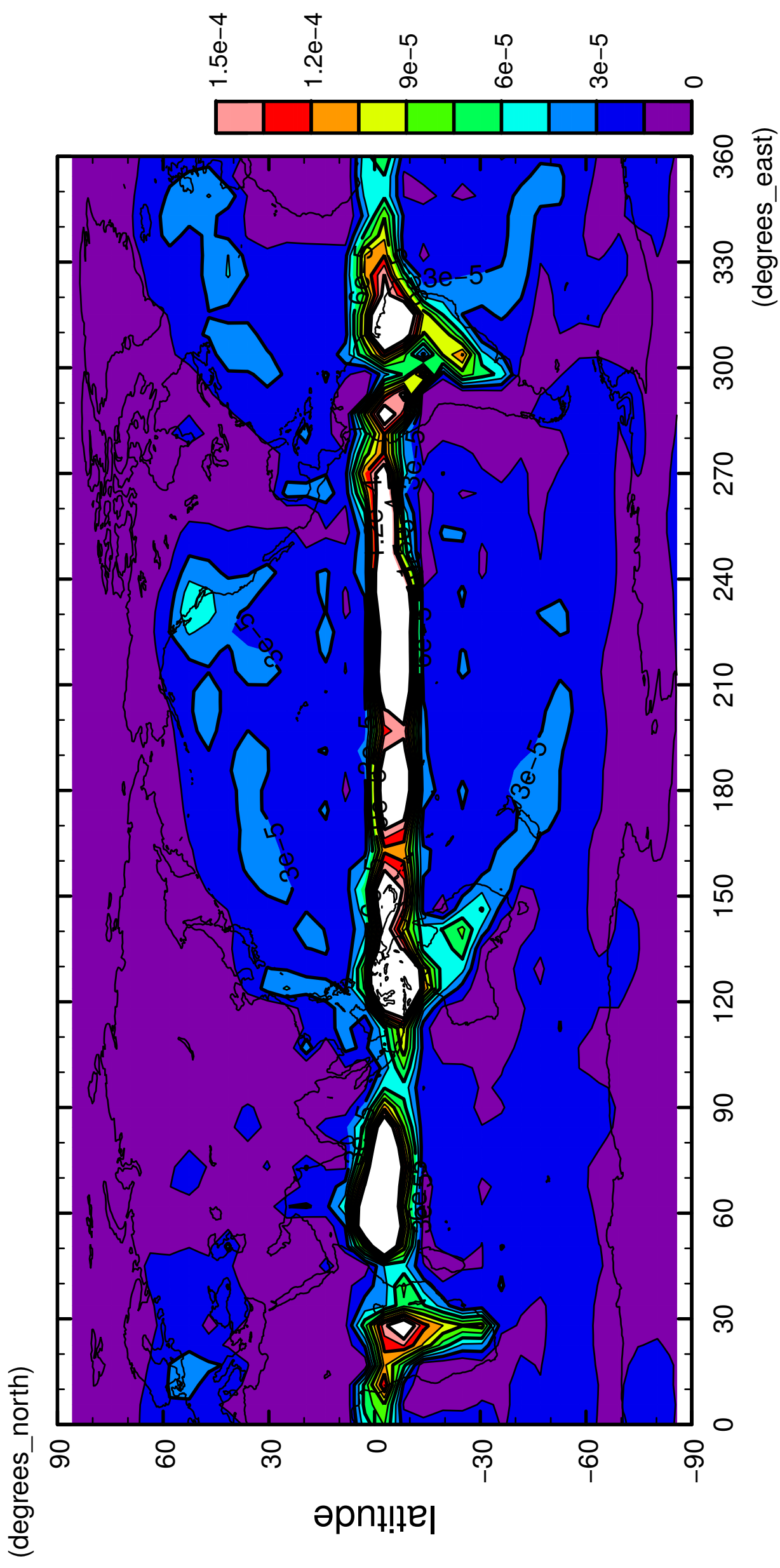
9/12

precipitation (rain + snow)



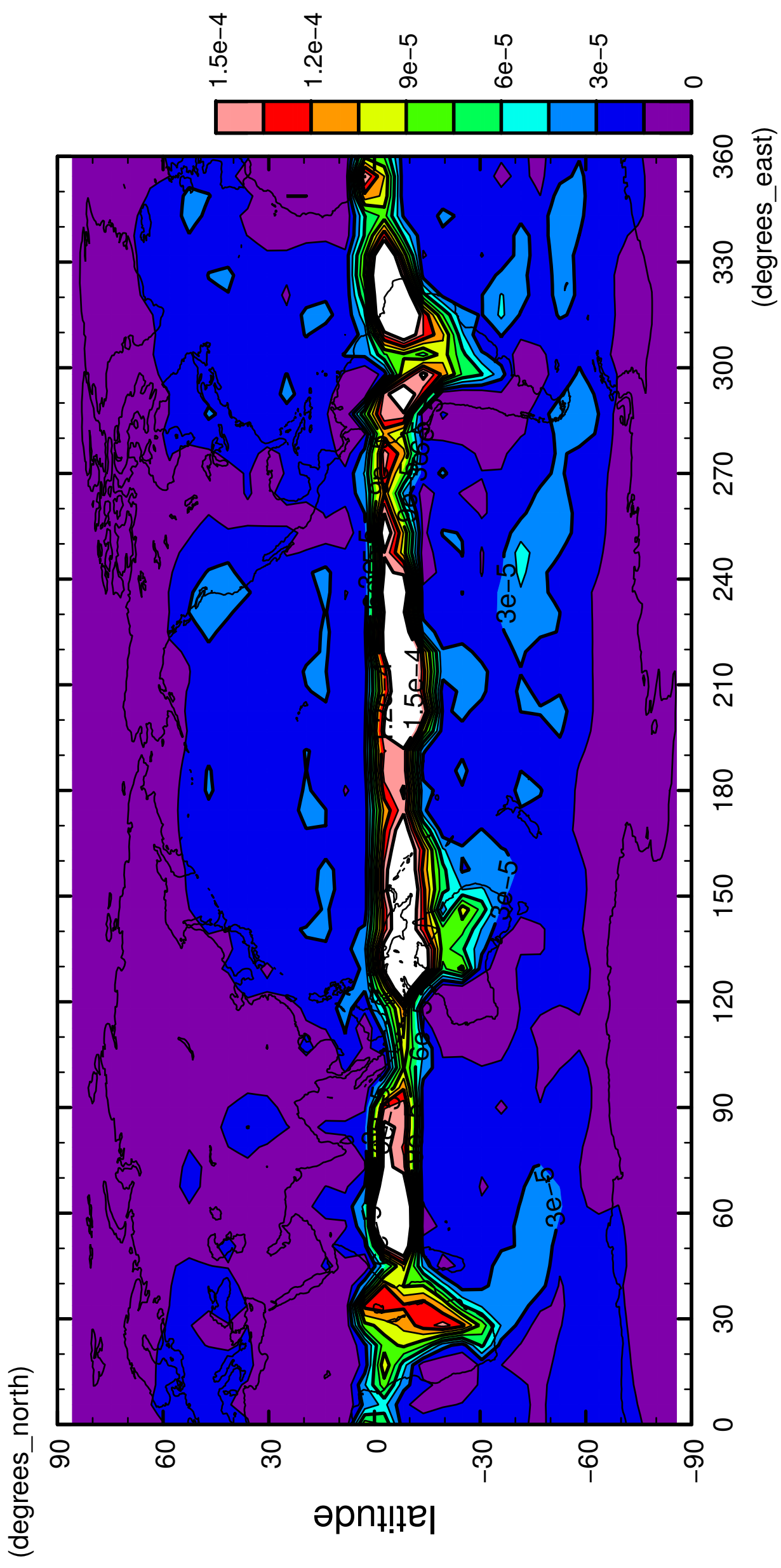
10/12

precipitation (rain + snow)



11/12

precipitation (rain + snow)



12/12

precipitation (rain + snow)

