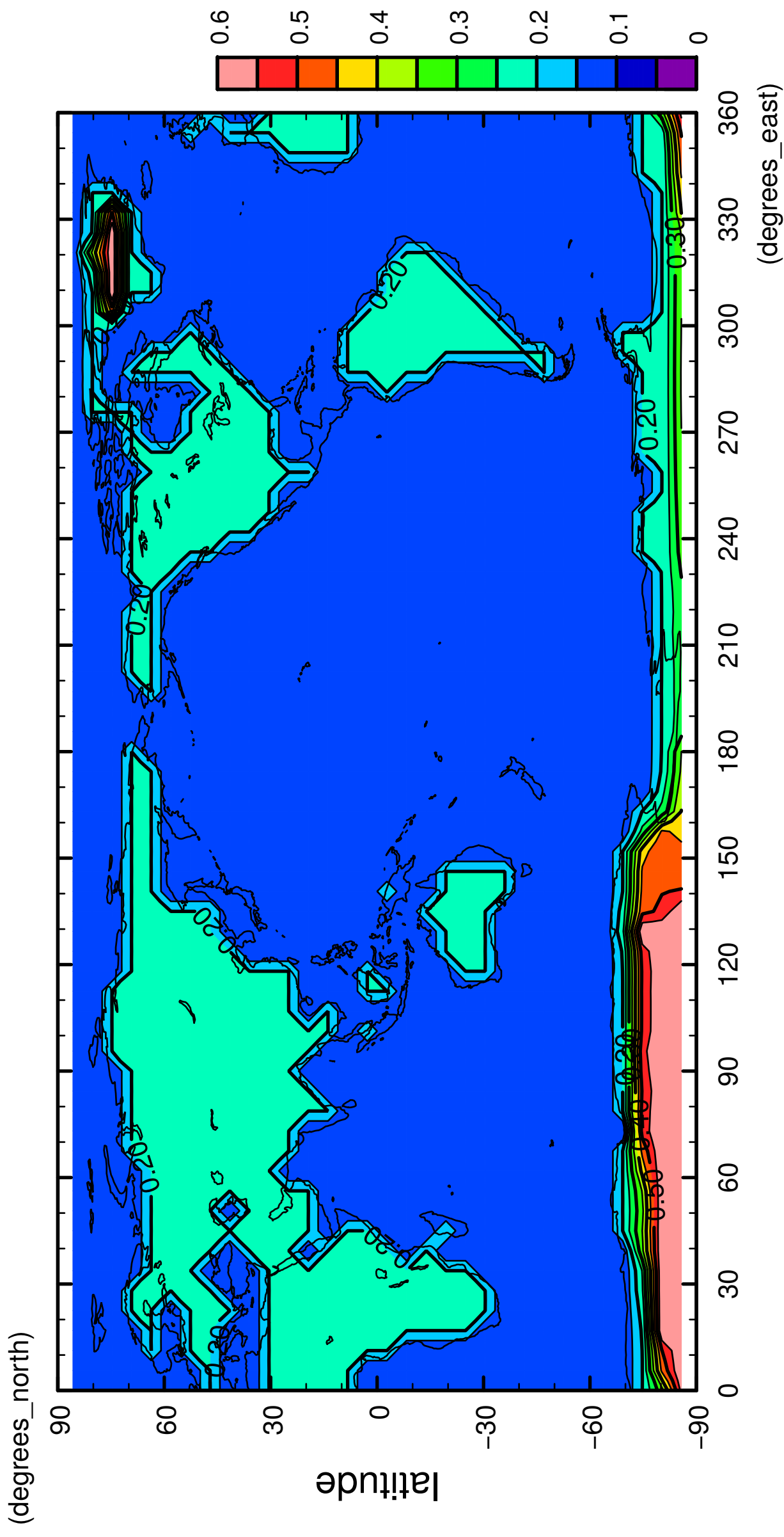


1/12

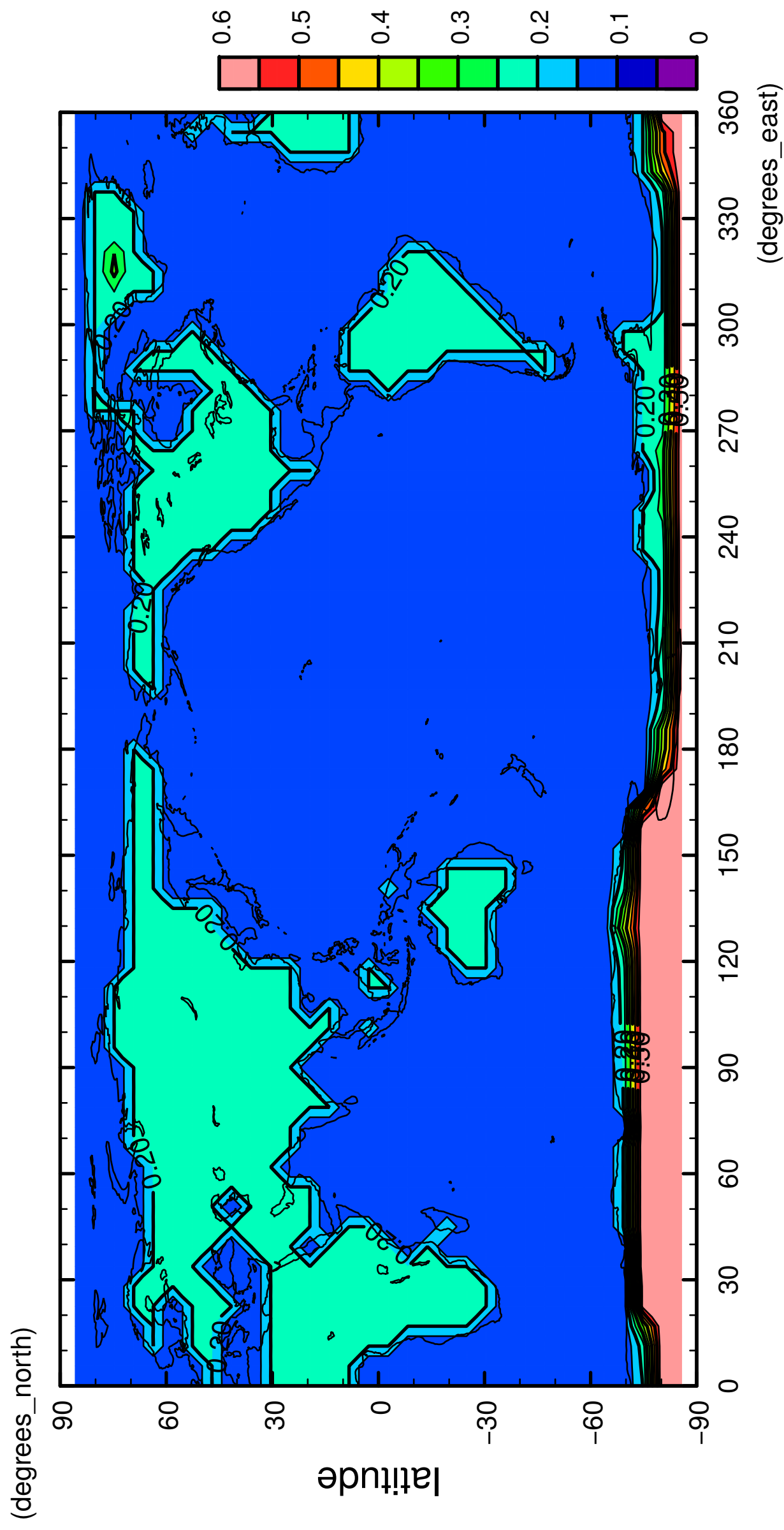
# surface albedo



longitude  
CONTOUR INTERVAL = 5.000E-02

2/12

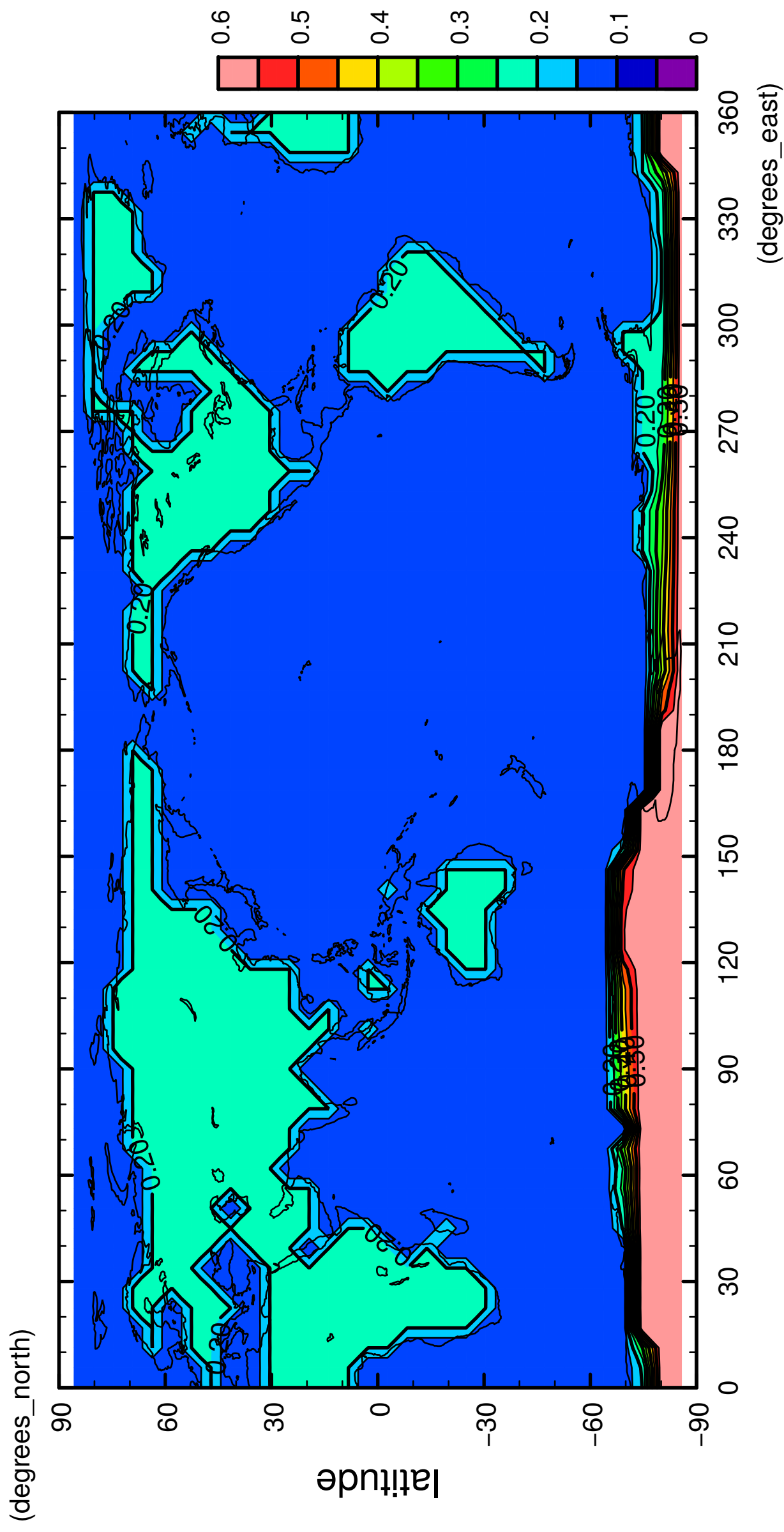
# surface albedo



longitude  
CONTOUR INTERVAL = 5.000E-02

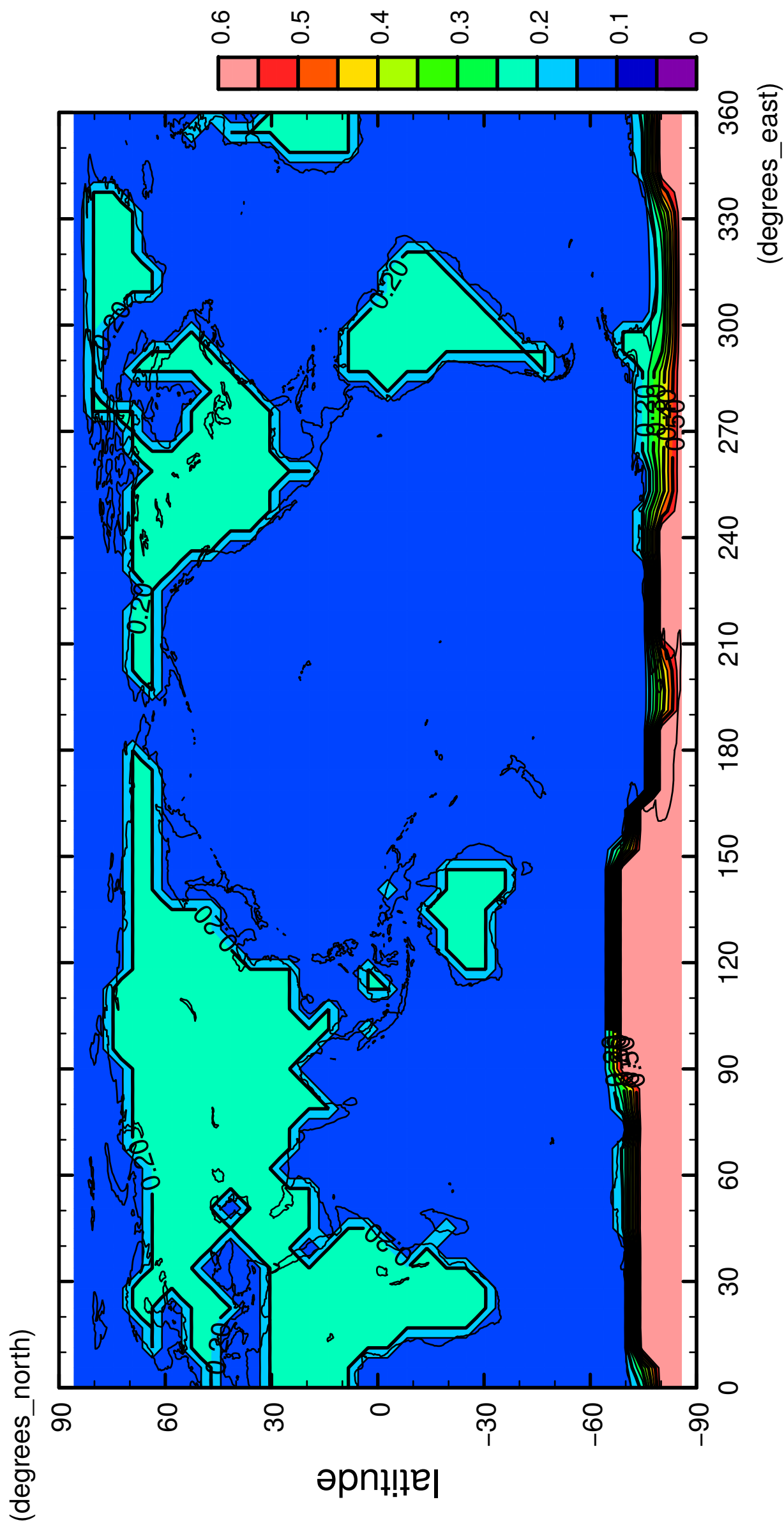
3/12

# surface albedo



4/12

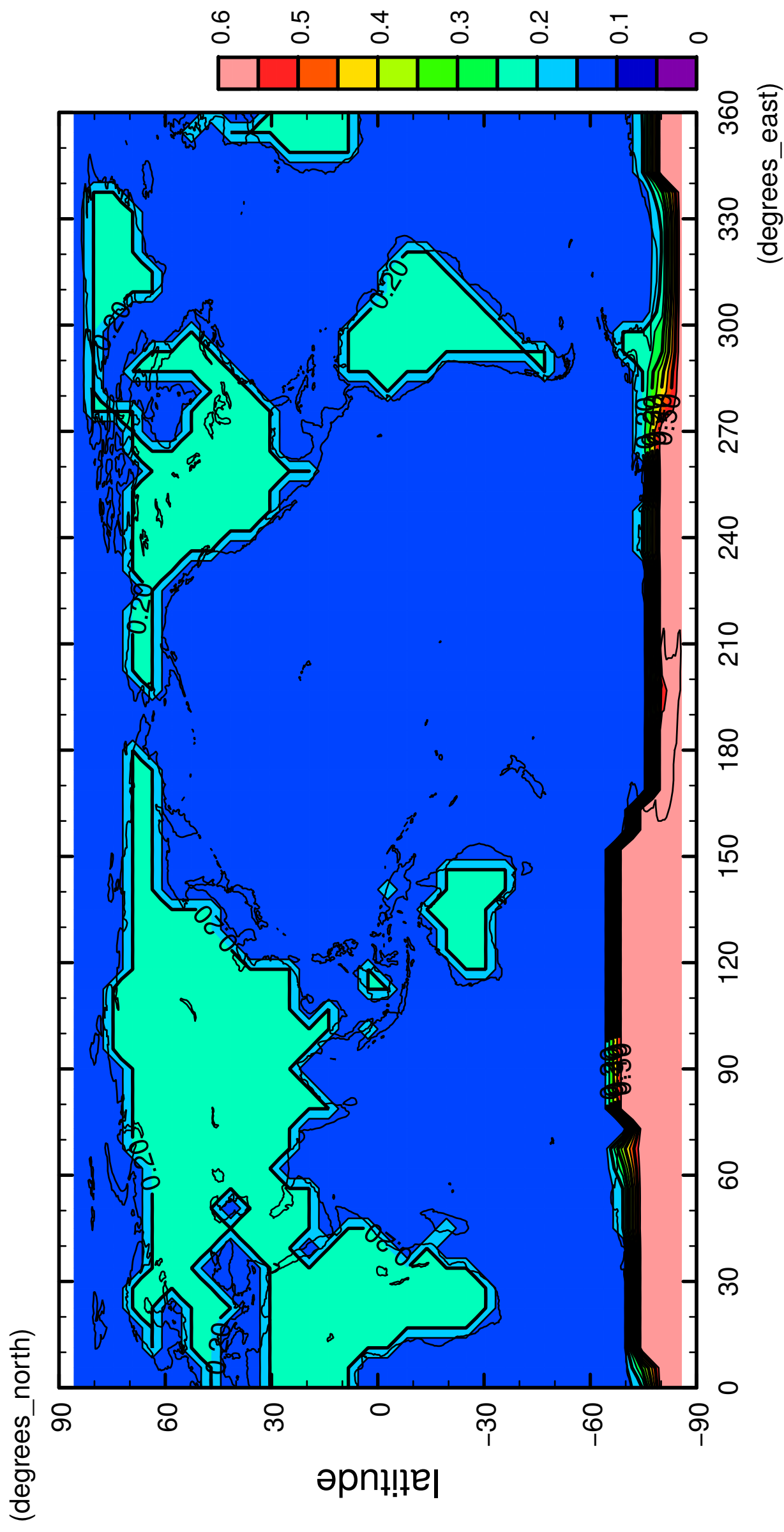
# surface albedo



longitude  
CONTOUR INTERVAL = 5.000E-02

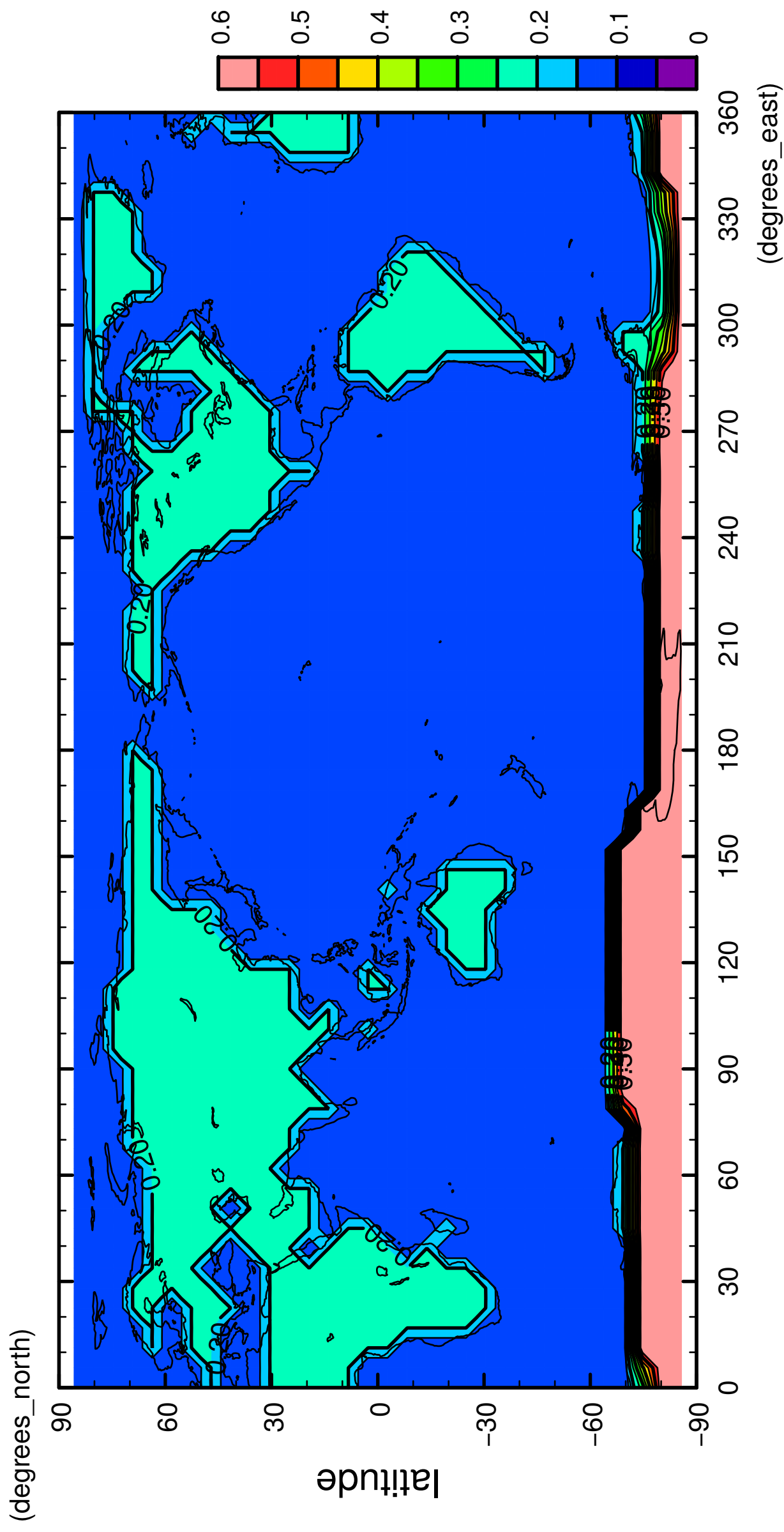
5/12

# surface albedo



6/12

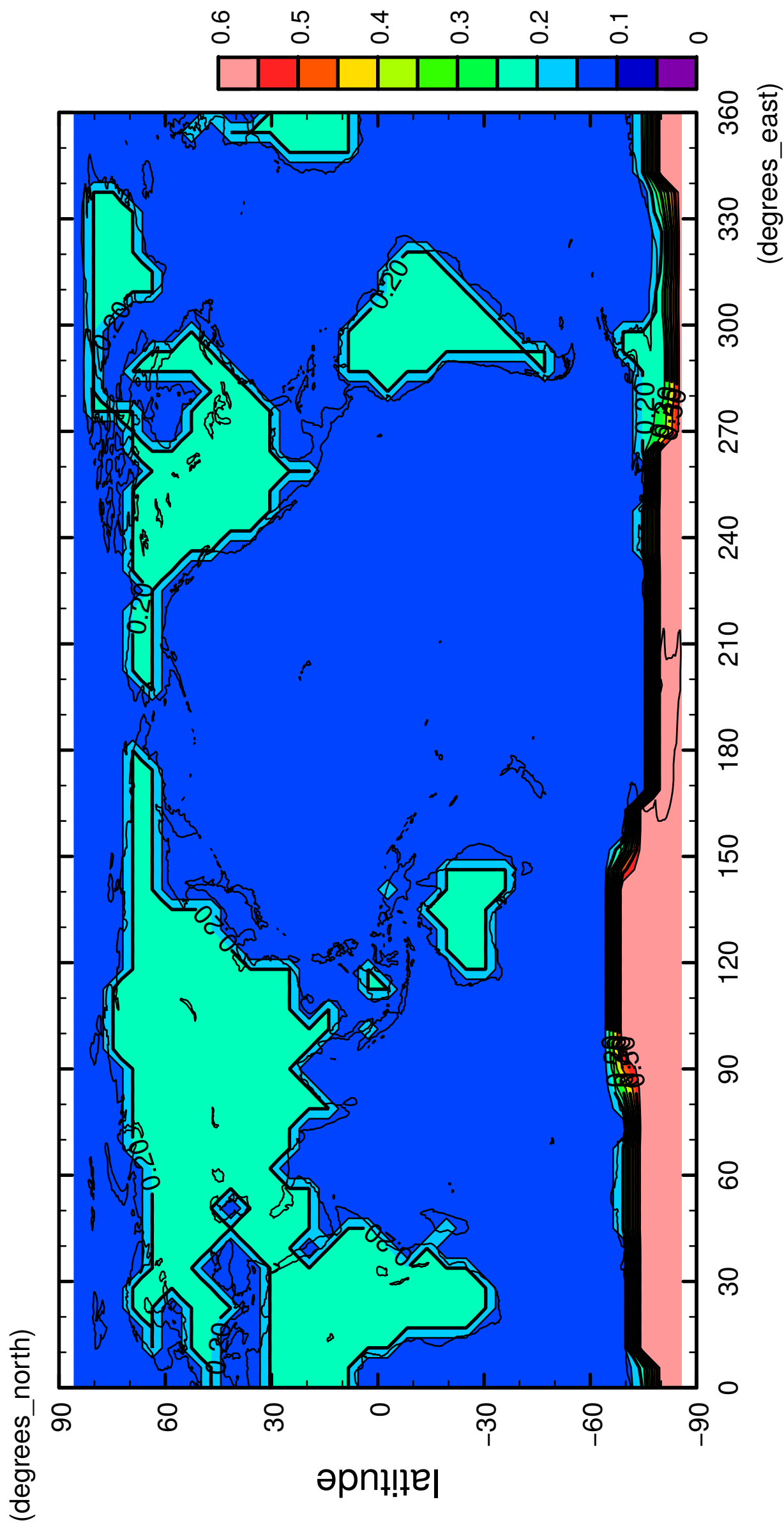
# surface albedo



longitude  
CONTOUR INTERVAL = 5.000E-02

7/12

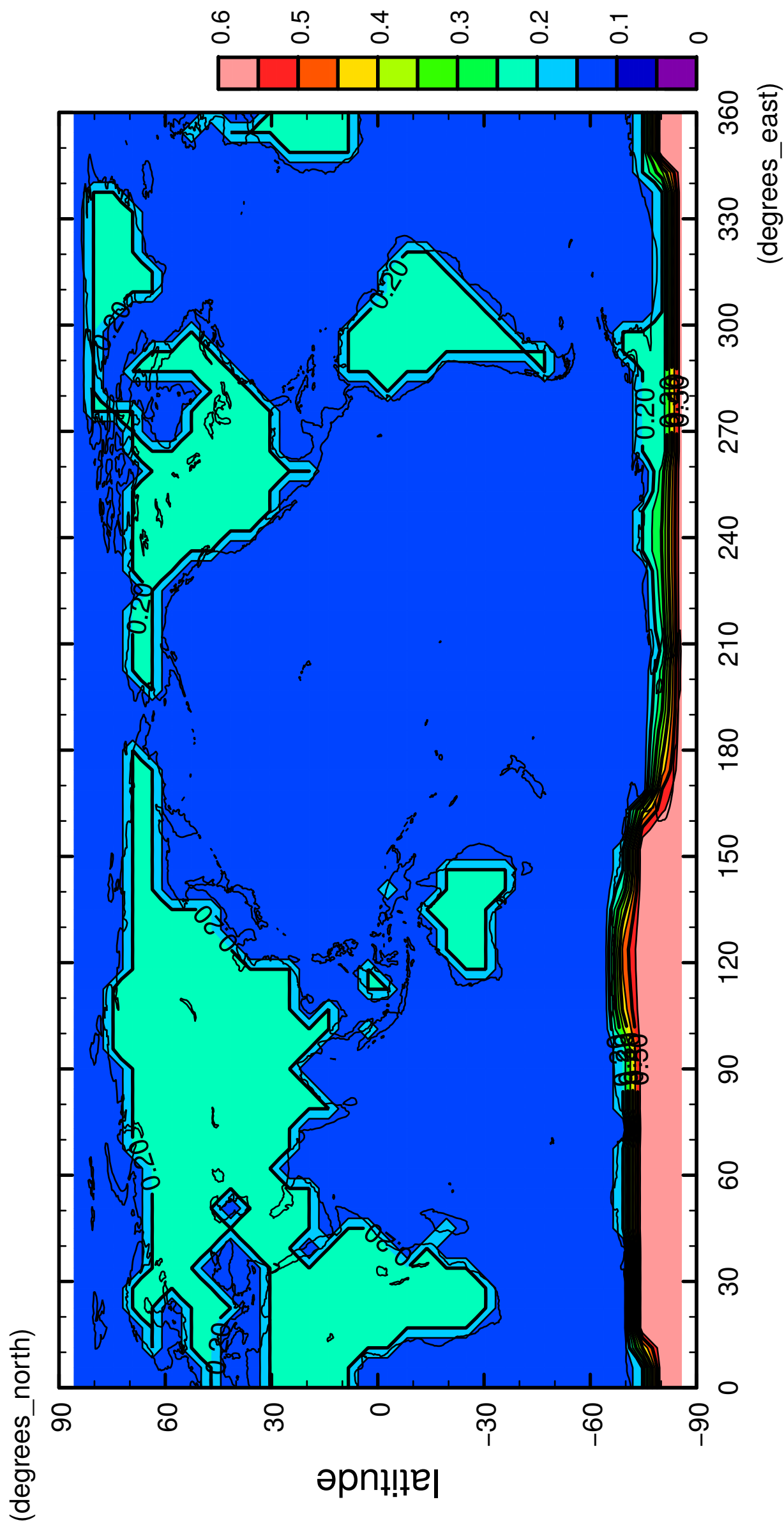
# surface albedo



longititude  
CONTOUR INTERVAL = 5.000E-02

8/12

# surface albedo

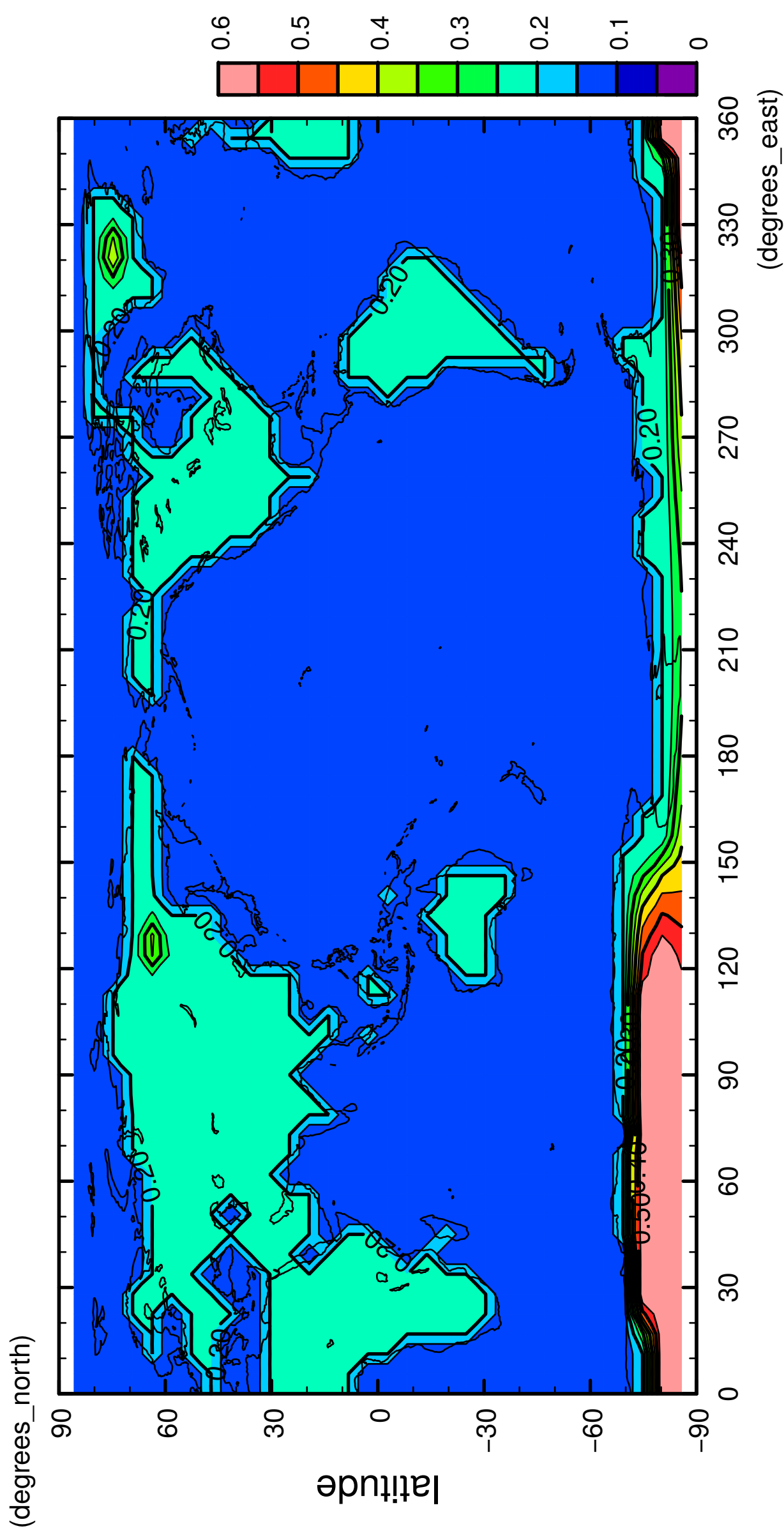


longitude  
CONTOUR INTERVAL = 5.000E-02



9/12

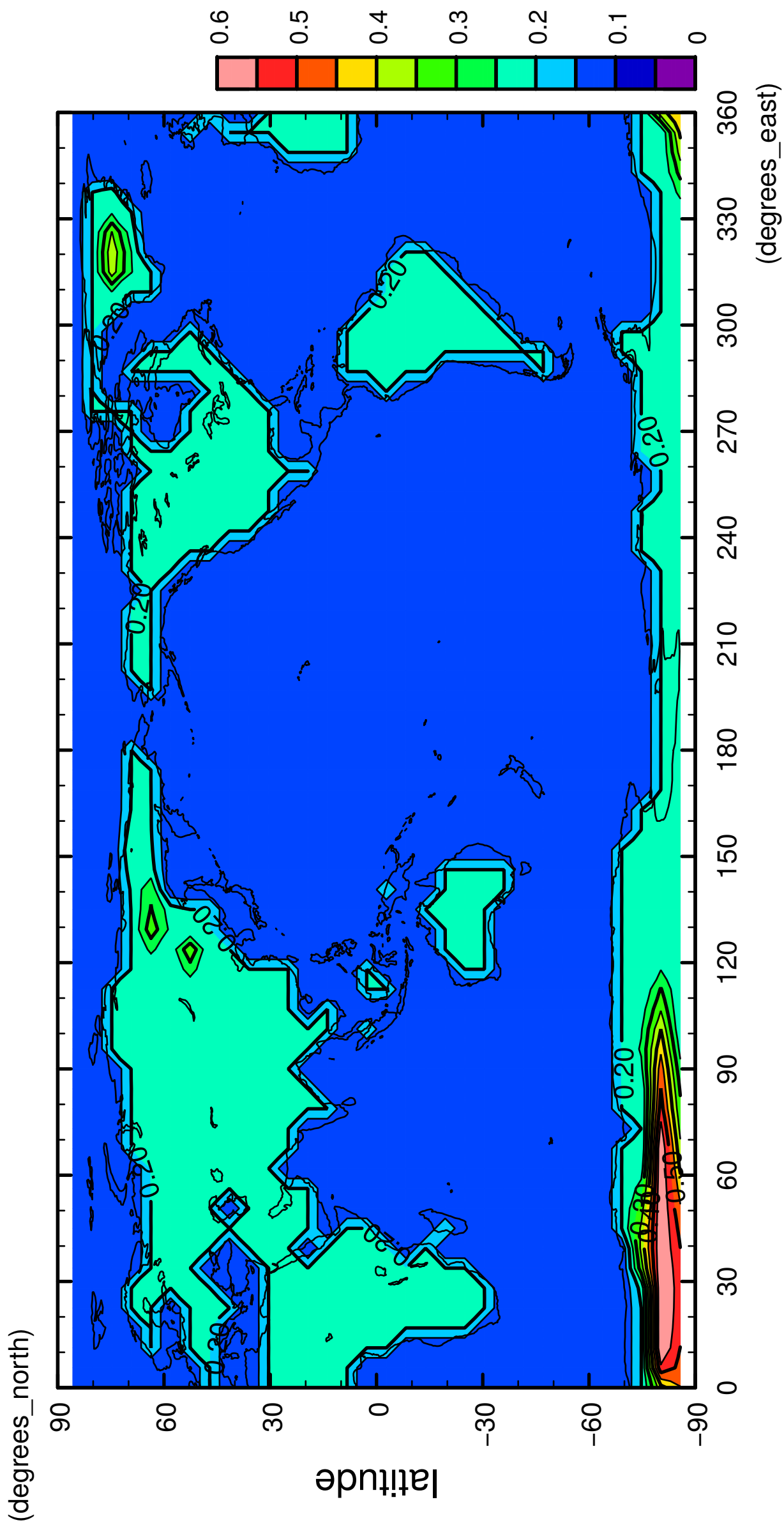
surface albedo



longitude  
CONTOUR INTERVAL = 5.000E-02

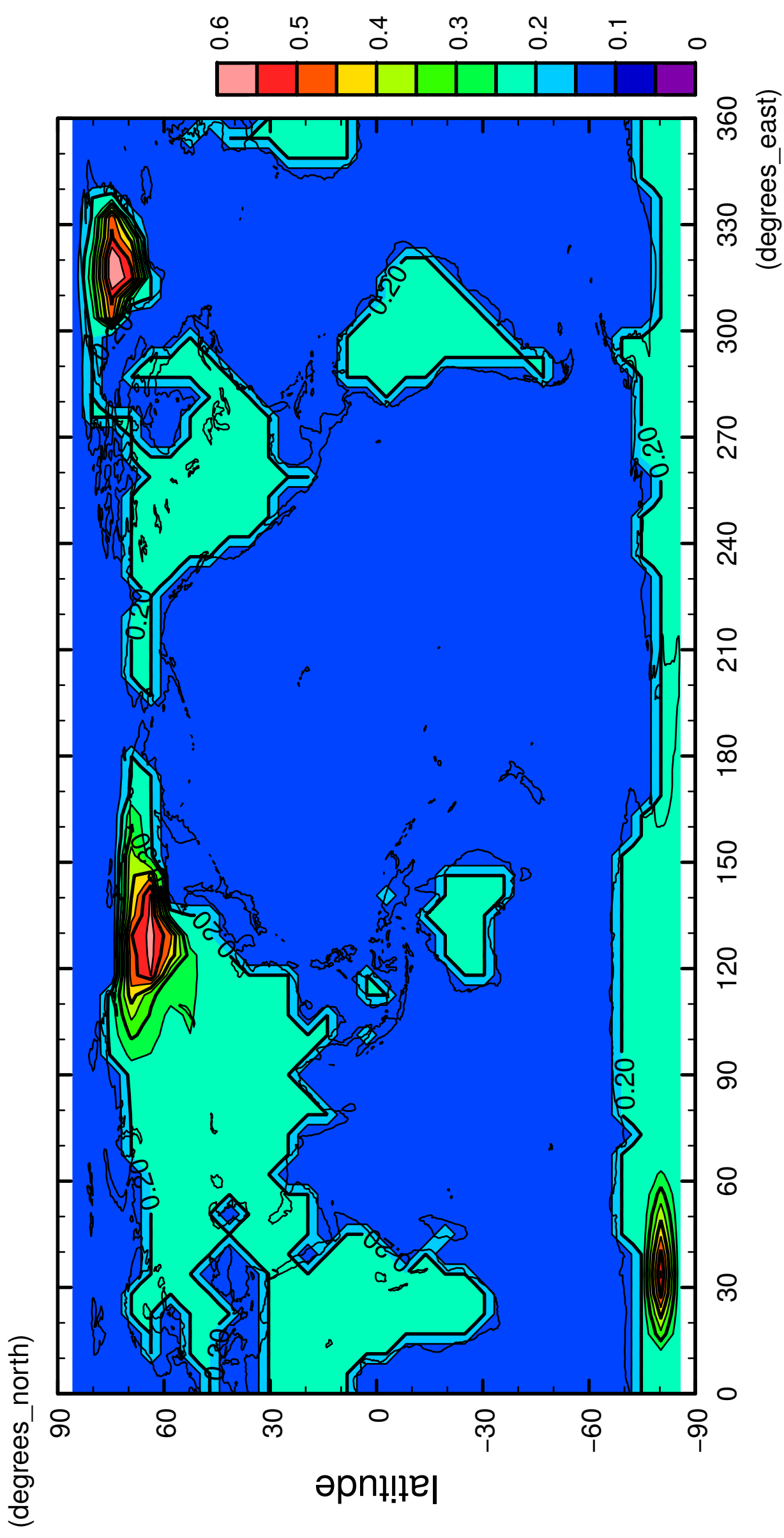
10/12

surface albedo



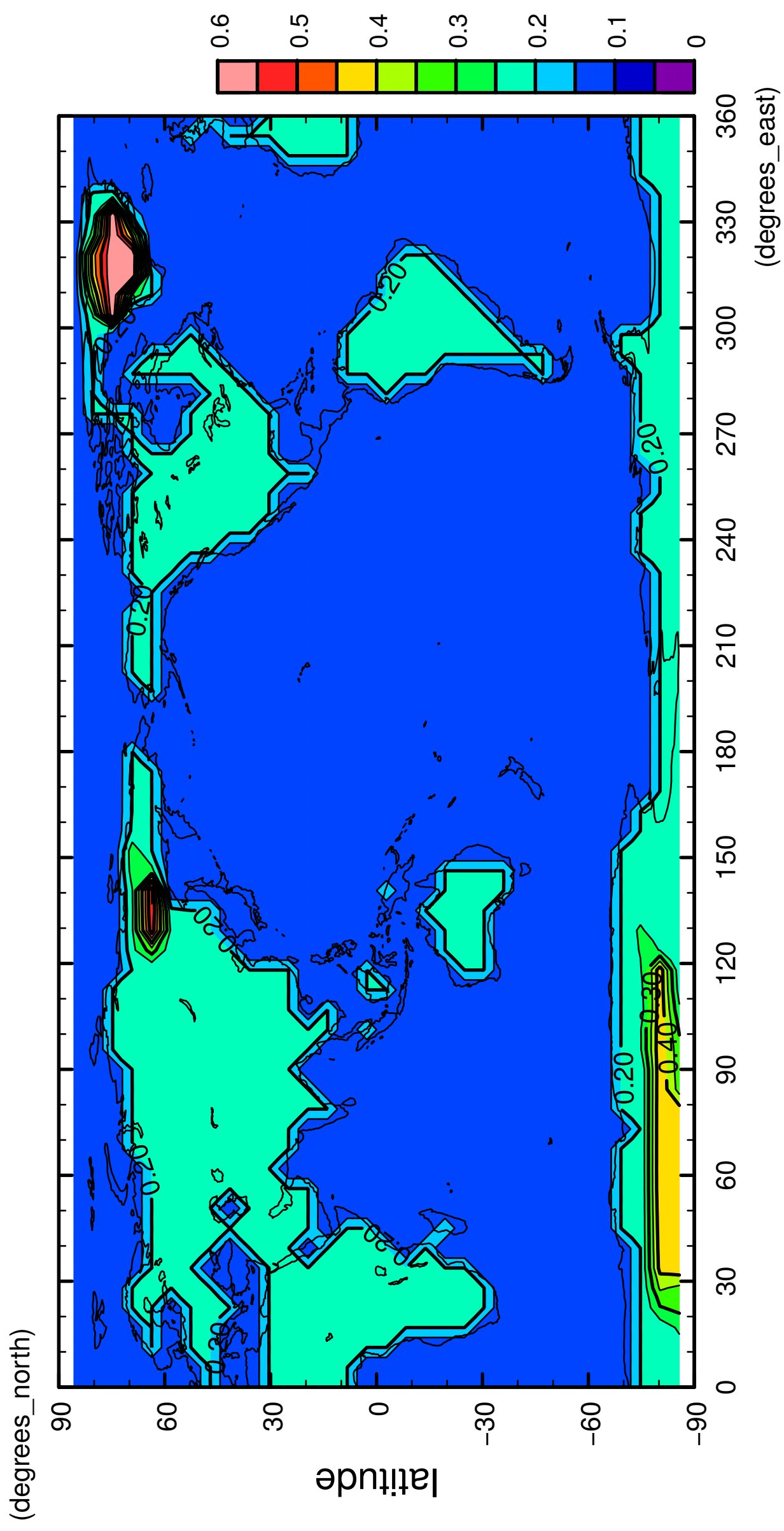
11/12

surface albedo



12/12

surface albedo



longitude

CONTOUR INTERVAL = 5.000E-02