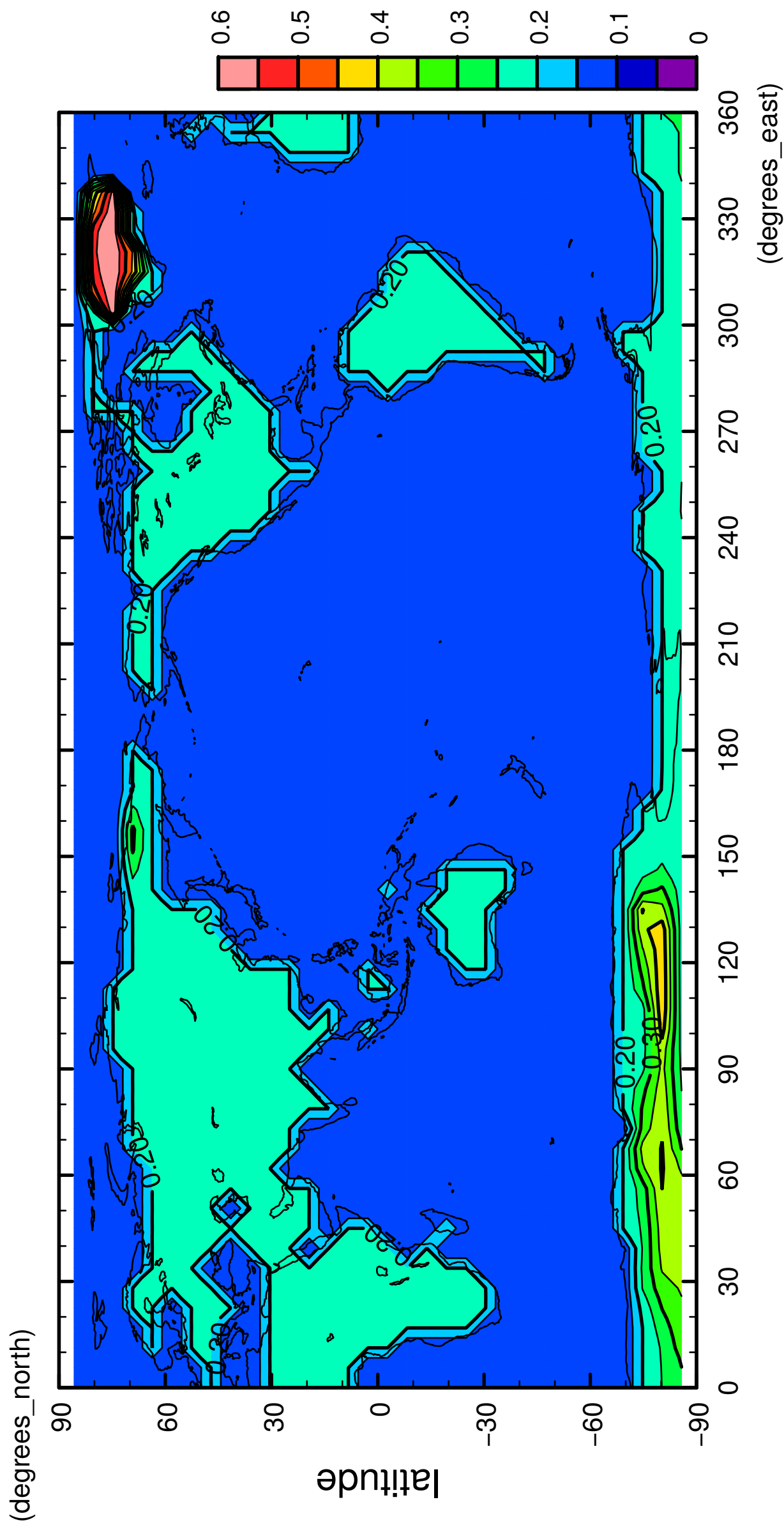


1/12

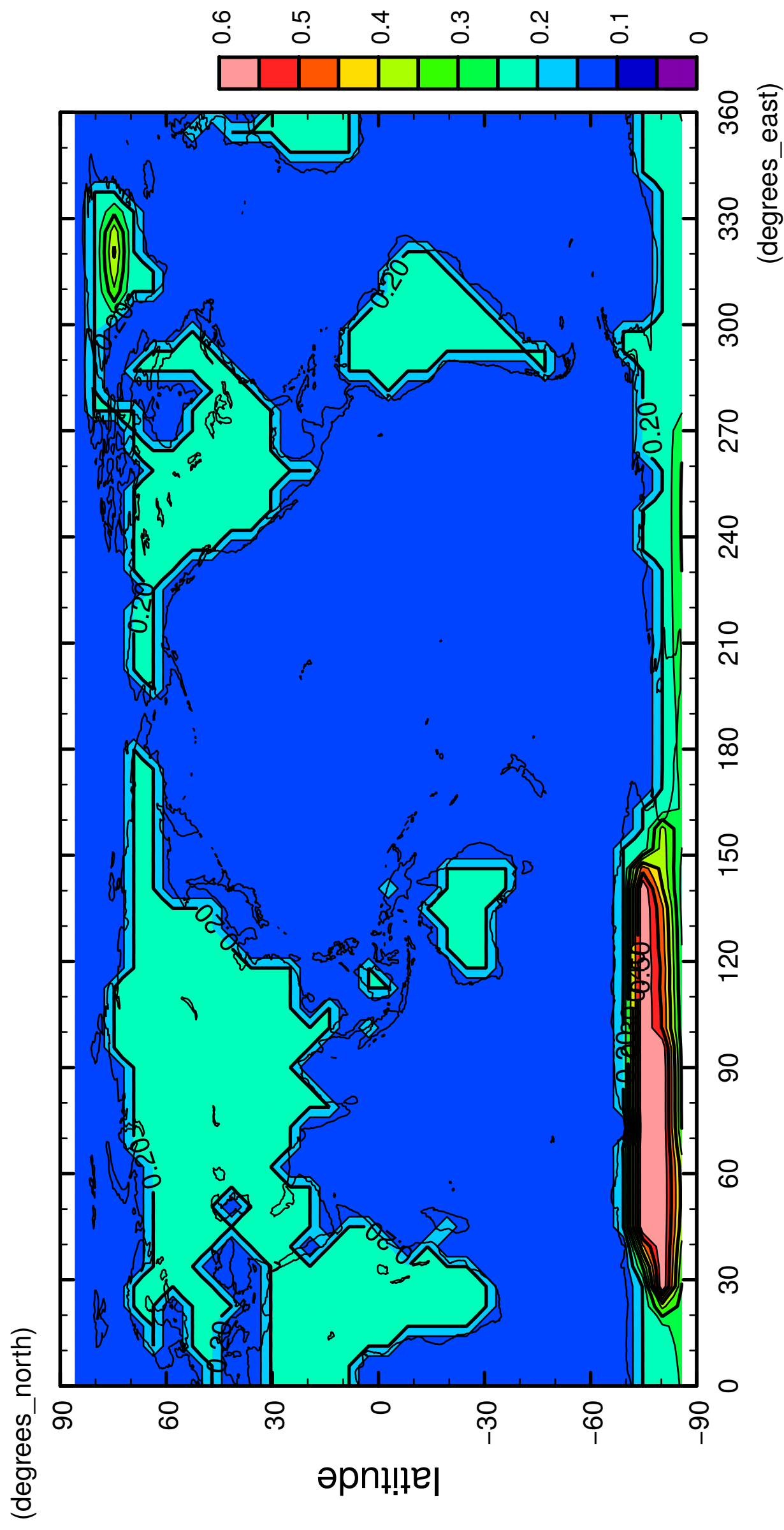
surface albedo



longitude
CONTOUR INTERVAL = 5.000E-02

2/12

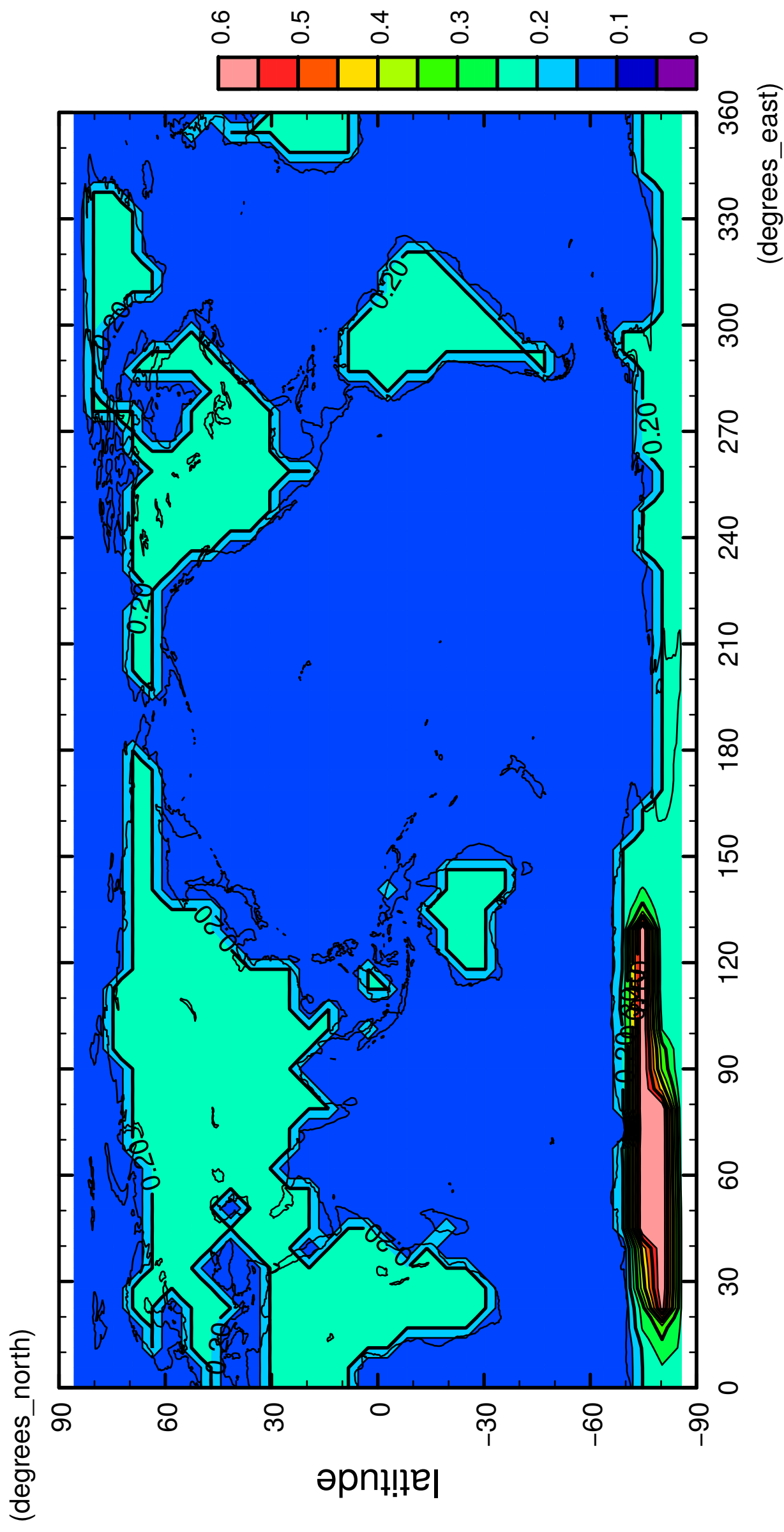
surface albedo



longitude
CONTOUR INTERVAL = 5.000E-02

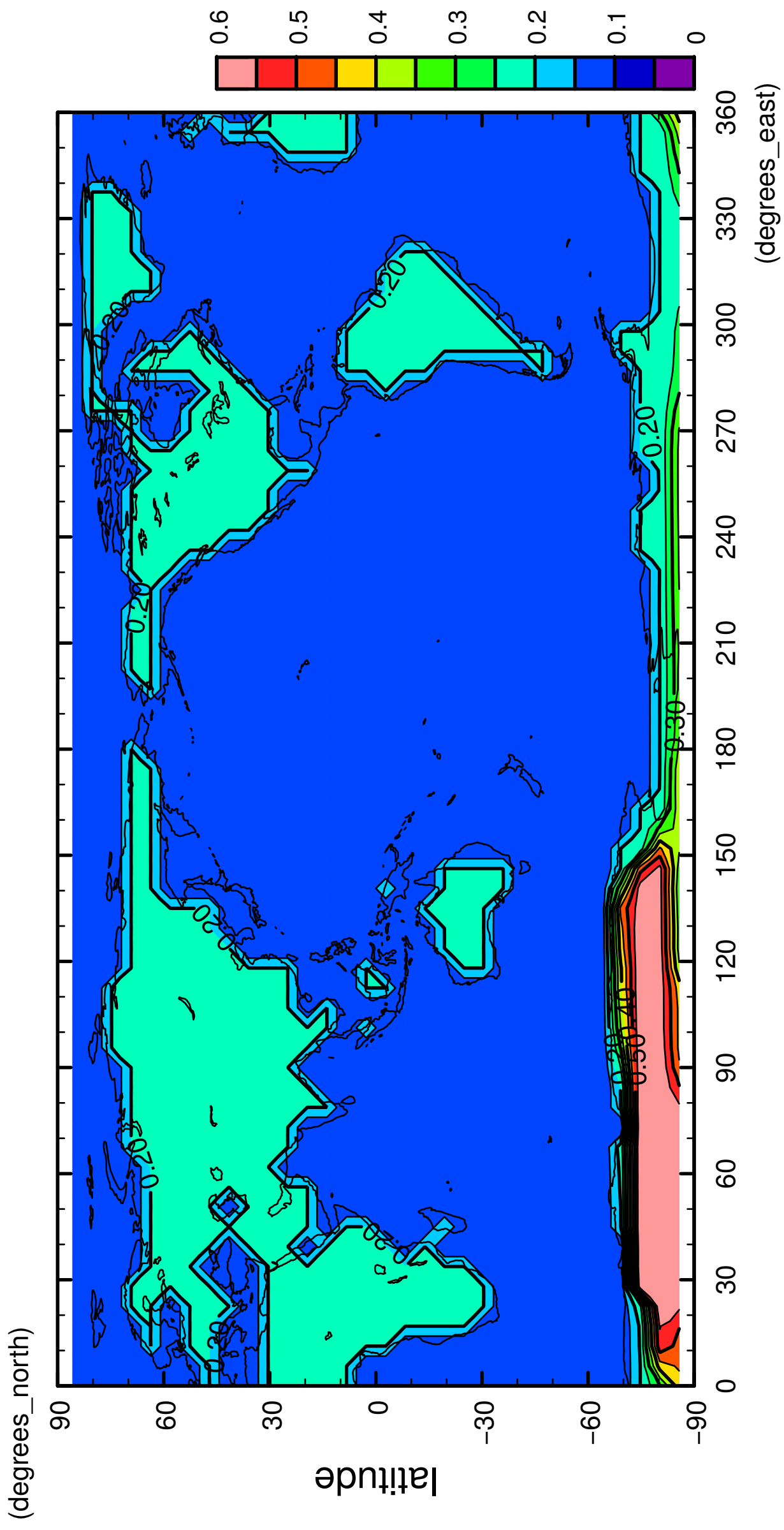
3/12

surface albedo



4/12

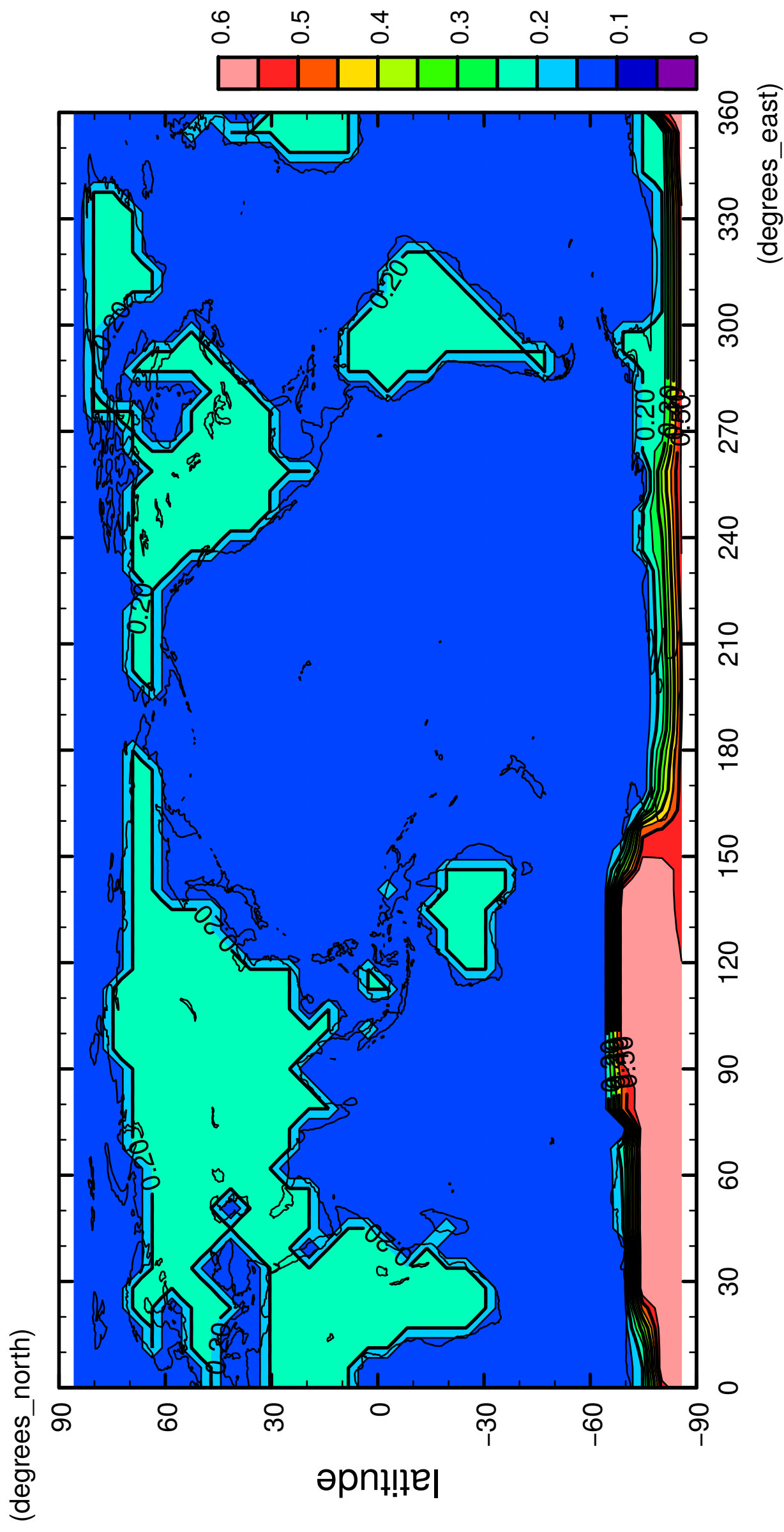
surface albedo



longitude
CONTOUR INTERVAL = 5.000E-02

5/12

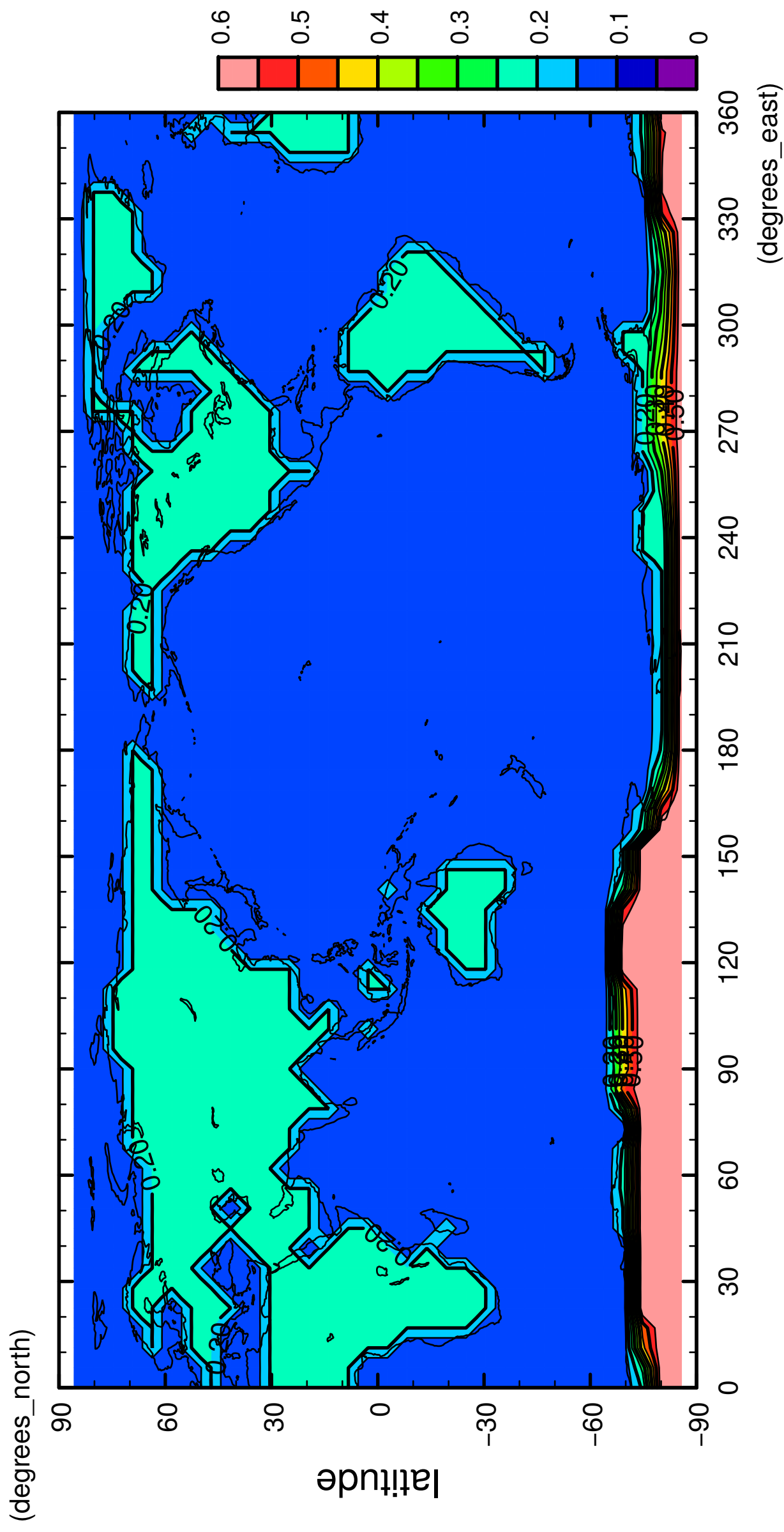
surface albedo



longitude
CONTOUR INTERVAL = 5.000E-02

6/12

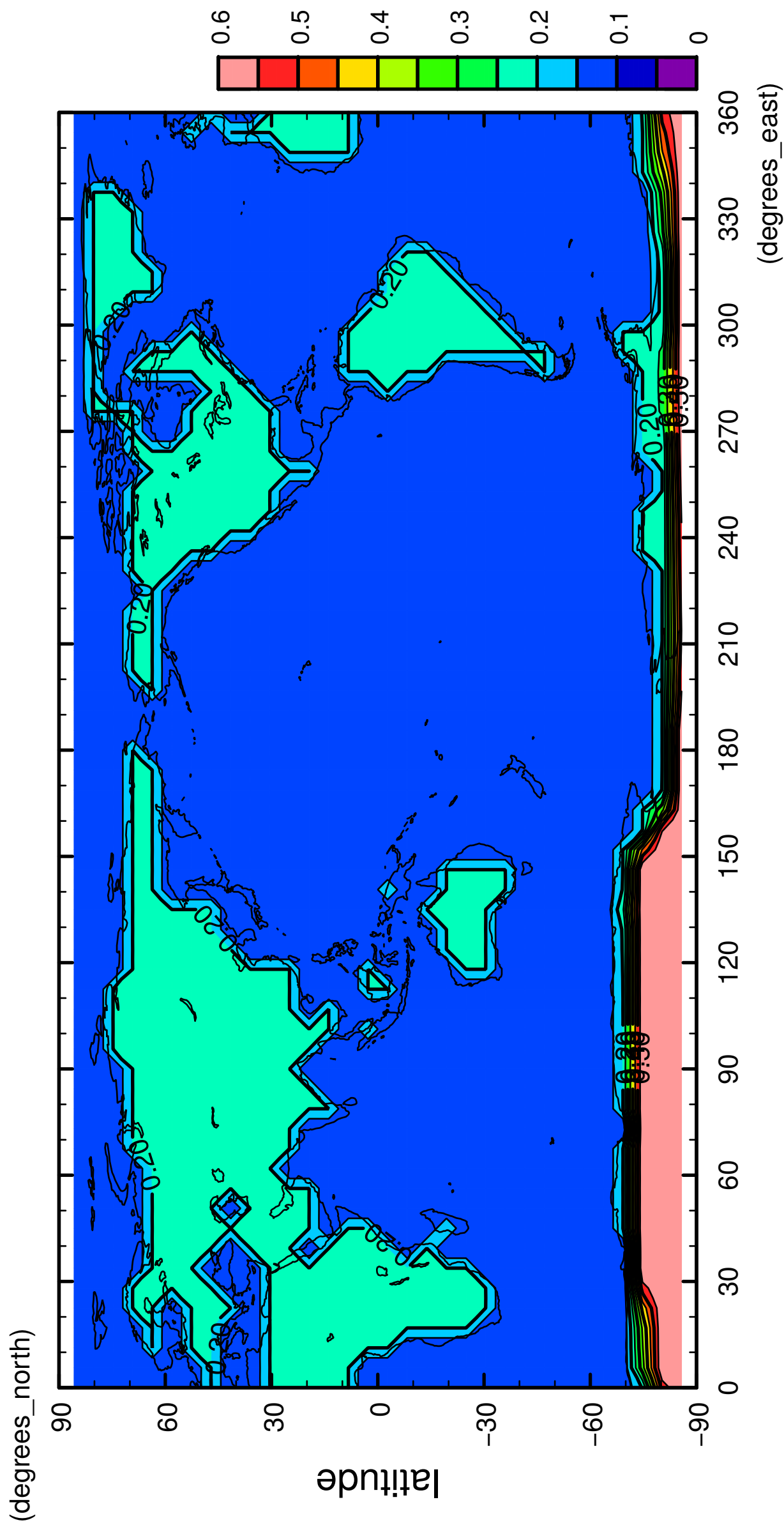
surface albedo



longitude
CONTOUR INTERVAL = 5.000E-02

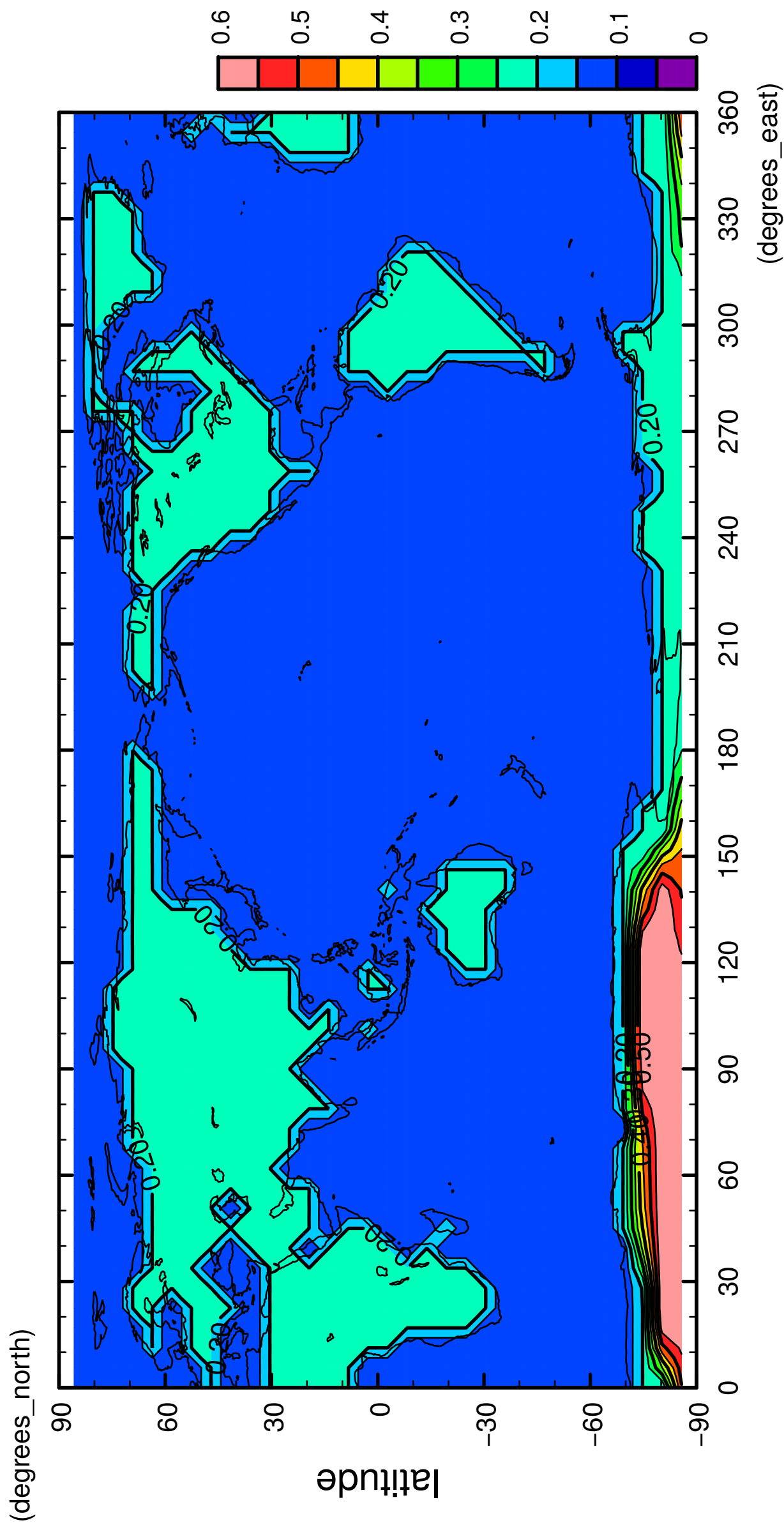
7/12

surface albedo



8/12

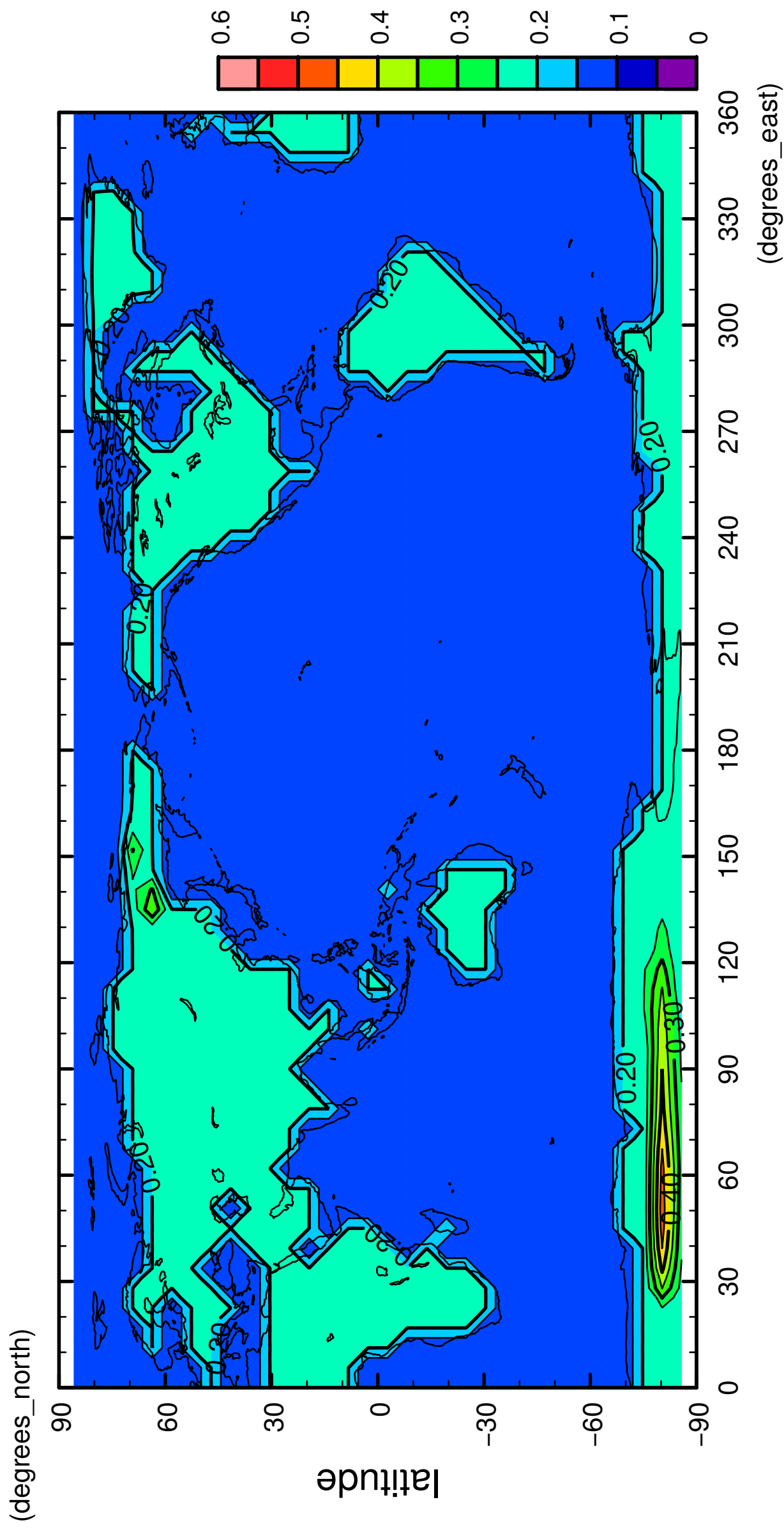
surface albedo



longitude
CONTOUR INTERVAL = 5.000E-02

9/12

surface albedo

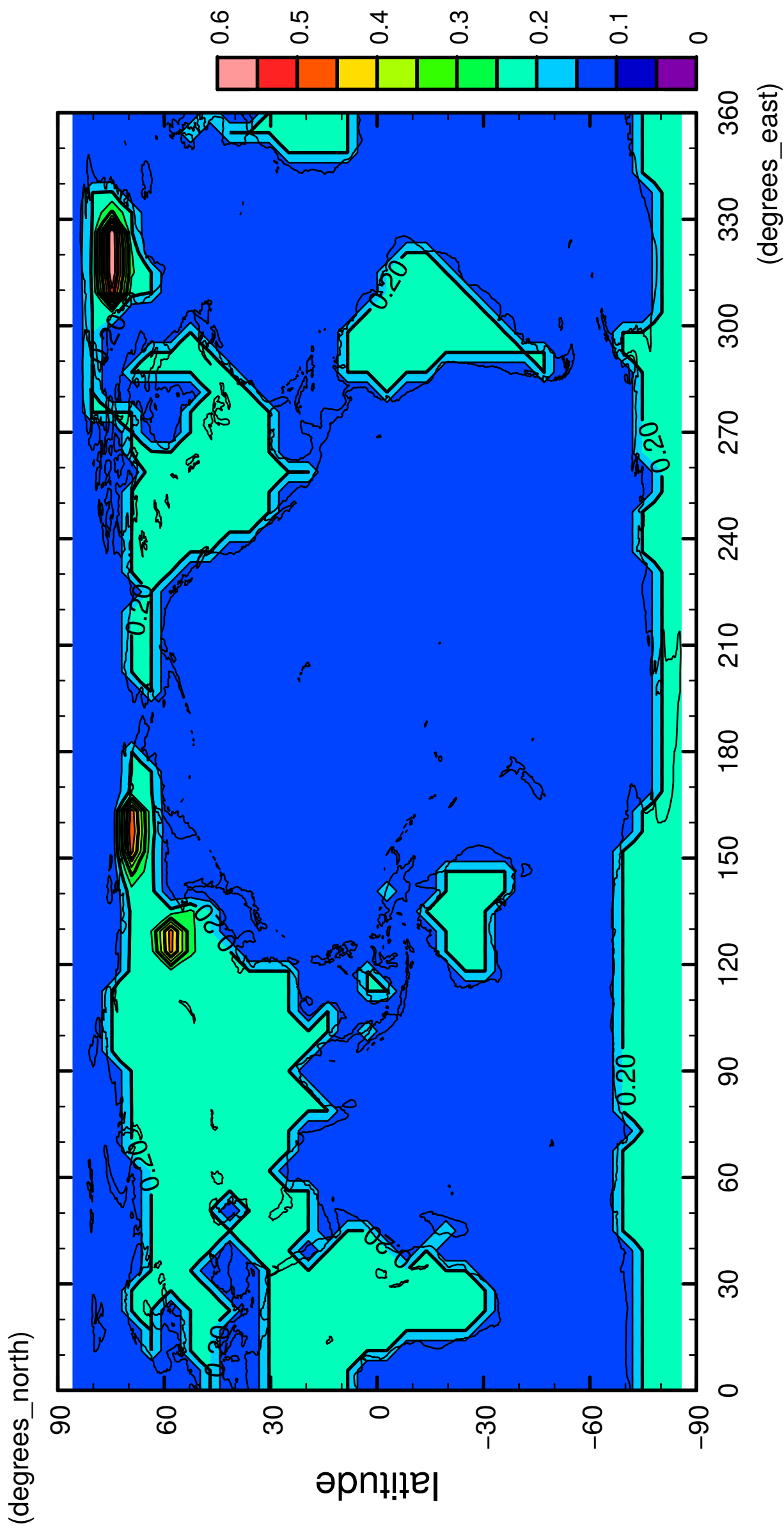


longitude

CONTOUR INTERVAL = 5.000E-02

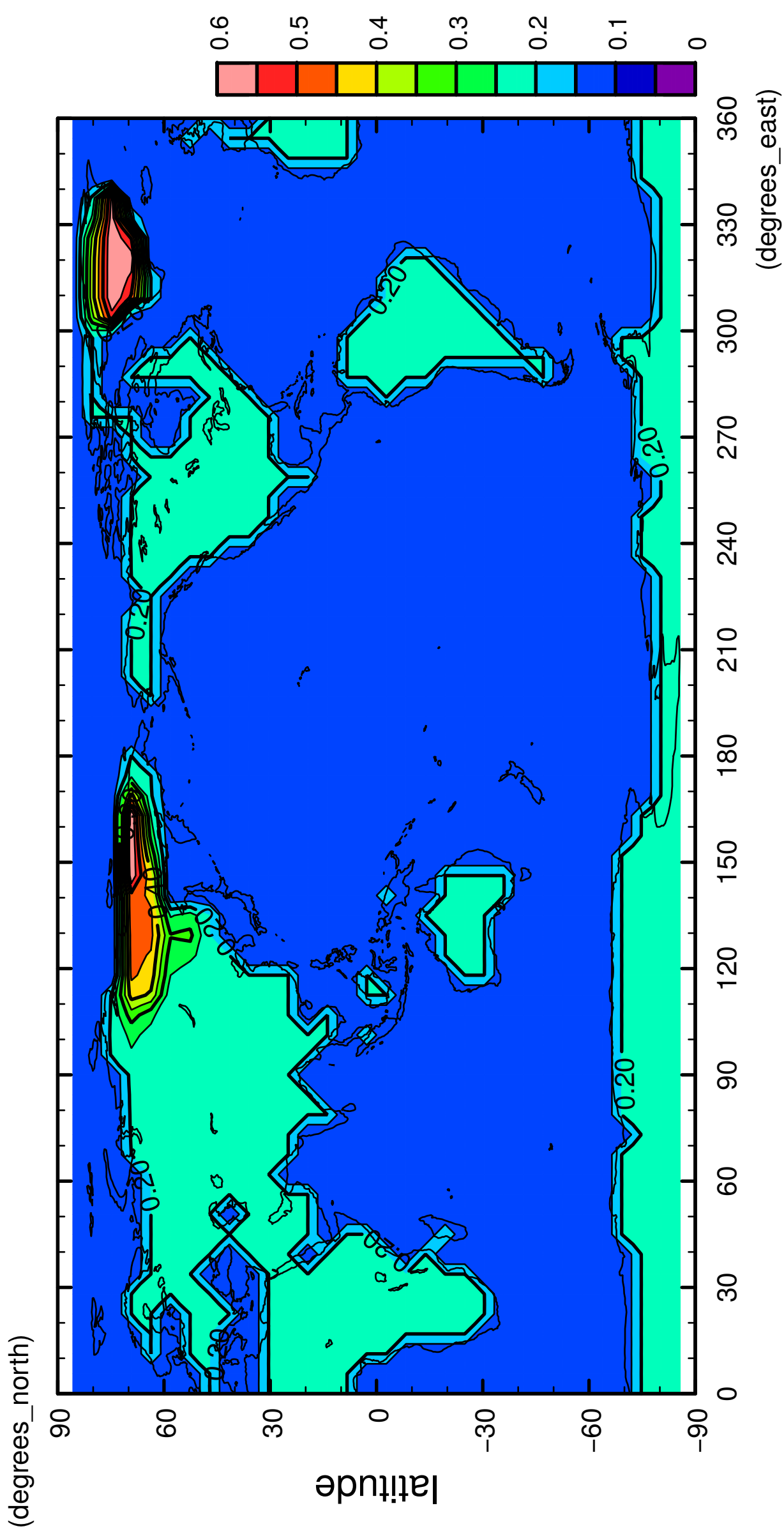
10/12

surface albedo



11/12

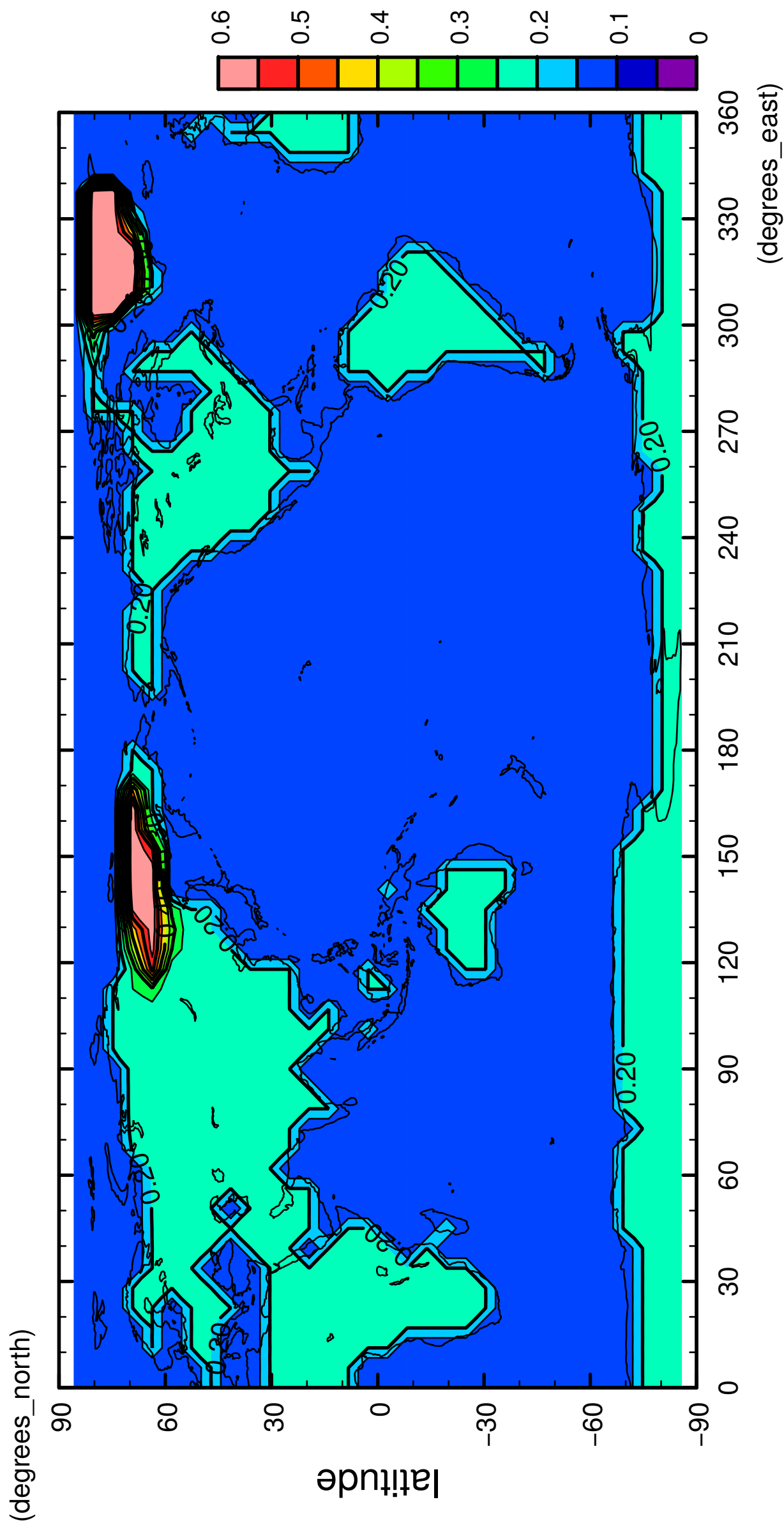
surface albedo



longitude
CONTOUR INTERVAL = 5.000E-02

12/12

surface albedo



longitude
CONTOUR INTERVAL = 5.000E-02